

REVIEW BY FORT BEND COUNTY COMMISSIONERS COURT

18V

On this 22 day of OCTOBER, 2013, Commissioners Court
came on to be heard and reviewed the accompanying notice
of AT & T

Job Location TARA BOULEVARD

Dated 10/09/13 Bond No. CH1-001686693-01, Permit No. 84446
to make use of certain Fort Bend County property subject to, "A Revised Order
Regulating the Laying, Construction, Maintenance, and Repair of Buried Cables,
Conduits, and Pole Lines, In, Under, Across or Along Roads, Streets, Highways, and
Drainage Ditches in Fort Bend County, Texas, Under the Jurisdiction of the
Commissioners Court of Fort Bend County, Texas," as passed by the Commissioners
Court of Fort Bend County, Texas, date the 3rd day of August, 1987, recorded in
Volume _____ of the Minutes of the Commissioners Court of Fort Bend County,
Texas, to the extent that such order is not inconsistent with Article 1436a, Vernon's
Texas Civil Statutes. Upon Motion of Commissioner Meyers, seconded
by Commissioner Prestage, duly put and carried, it is ORDERED,
ADJUGED AND DECREED that said notice of said above purpose is hereby
acknowledged by the Commissioners Court of Fort Bend County, Texas, and that said
notice be placed on record according to the regulation order thereof.

Notes:

1. Evidence of review by the Commissioners Court must be kept on the job site
and failure to do so constitutes grounds for job shutdown.
2. Written notices are required:
 - a. 48 hours in advance of construction start up, and
 - b. When construction is completed and ready for final inspection

Mail notices to: Permit Administrator
Fort Bend County Engineering
P.O. Box 1449
Rosenberg, Texas 77471
281-633-7500

3. This permit expires one (1) year from date of permit if construction has not
commenced.

By [Signature]
County Engineer

By N/A
Drainage District Engineer/Manager

Presented to Commissioners Court
and approved.

Recorded in Volume 10-22-13
Minutes of Commissioners Court.

Clerk of Commissioners Court
By [Signature]
Deputy

COUNTY OF FORT BEND

Engineering Department

P.O. BOX 1449
Rosenberg, Texas 77471-1449

Johnny Ortega
Permit Administrator

1124 Blume Road
Phone: (281) 341-7500


PERMIT APPLICATION REVIEW FORM FOR CABLE, CONDUIT, AND POLE LINE ACTIVITY IN FORT BEND COUNTY

PERMIT NO. 1002446

The following "Notice of Proposed Cable, Conduit, and/or Pole Line activity in Fort Bend County" and accompanying attachments have been reviewed and the notice conforms to appropriate regulations set by Commissioner's Court of Fort Bend County, Texas.

- X (1) Complete Application Form.
- X a. Name of road, street, and/or drainage ditch affected.
- X b. Vicinity map showing course of direction.
- X c. Plans and specifications.
- X (2) Bond:
- District Attorney, approval when applicable.
- X Perpetual bond currently posted.
- No. CH1-001686693-01
- Amount \$25,000.00
- Performance bond submitted.
- No. _____
- Amount _____
- Cashier's Check.
- No. _____
- Amount _____
- _____ (3) Verbal permission given for emergencies, to start construction before approved in Commissioner's Court.
- Precinct Engineer Acknowledgment _____ Date _____
- Precinct Commissioner Acknowledgment _____ Date _____
- _____ (4) _____
- Drainage District Approval when applicable

We have reviewed this project and agree it meets minimum requirements.


Johnny Ortega CFM/ Permit Administrator
(REVISED 5/30/08)

10/09/2013
Date

NOTICE OF PROPOSED CABLE, CONDUIT AND/OR POLE LINE ACTIVITY
IN, UNDER, ACROSS OR ALONG ROADS, STREETS, HIGHWAYS AND DRAINAGE DITCHES
IN FORT BEND COUNTY

PG 1 of 4

APPLICANT'S JOB NO. 9220717 - DA 2406A - SMITHERS LAKE
PERMIT No. 89496 PCT. No. 1
BOND No. CH1-001086693-01

Formal notice is hereby given that AT&T
proposes to lay, construct, maintain and/or repair cable, conduit and/or pole line, in, under,
across, or along roads, streets, highways and drainage ditches in Fort Bend County, as follows:

In, Under, or Across Roads and/or Drainage Ditches

Road or Ditch Name	Distance & Direction From Nearest Intersection	Length of Crossing	Type of Construction Bored: Jacked: Driven: Cased

Along Roads and/or Drainage Ditches

Road or Ditch Name	Distance & Direction From Nearest Intersection	To	Distance
TYRA BLVD 700	100 - 150' WEST	SHENANDOAH	102'

AT&T INSTALLING ^{General Description} VERSE CABINET, CONDUITS, AND
CABLE IN SOUTH RW OF TYRA BLVD IN 700 BLOCK.

The Location and description of the proposed installation and appurtenances is more fully shown on the attached detail drawings. The laying, construction, maintenance and/or repair of the proposed installation shall be subject to "A Revised Order Regulating the Laying, Construction, Maintenance and/or Repair of Cables, Conduits, and/or Pole Lines, in, Under, Across, or Along Roads, Streets, Highways and Drainage Ditches in Fort Bend County, Texas, Under the Jurisdiction of the Commissioners Court of Fort Bend County, Texas," as passed by Commissioners Court of Fort Bend County, Texas, dated the 3rd. day of August, 1987, recorded in Volume 639 of the Minutes of the Commissioners Court of Fort Bend County, Texas.

Written notices are required: 1) 48 hours in advance of start of construction and
2) when construction is complete and ready for final inspection.

Mail to: Permit Administrator/Fort Bend County Engineering
P.O. Box 1449, Rosenberg, TX 77471.

Violation of requirements shall constitute grounds for job shut down.

Does project
comply with Fort
Bend County
Outdoor Lighting
Ordinance?

Yes ()

No ()

COMPANY NAME: AT&T

James Chaffin
(Signature)

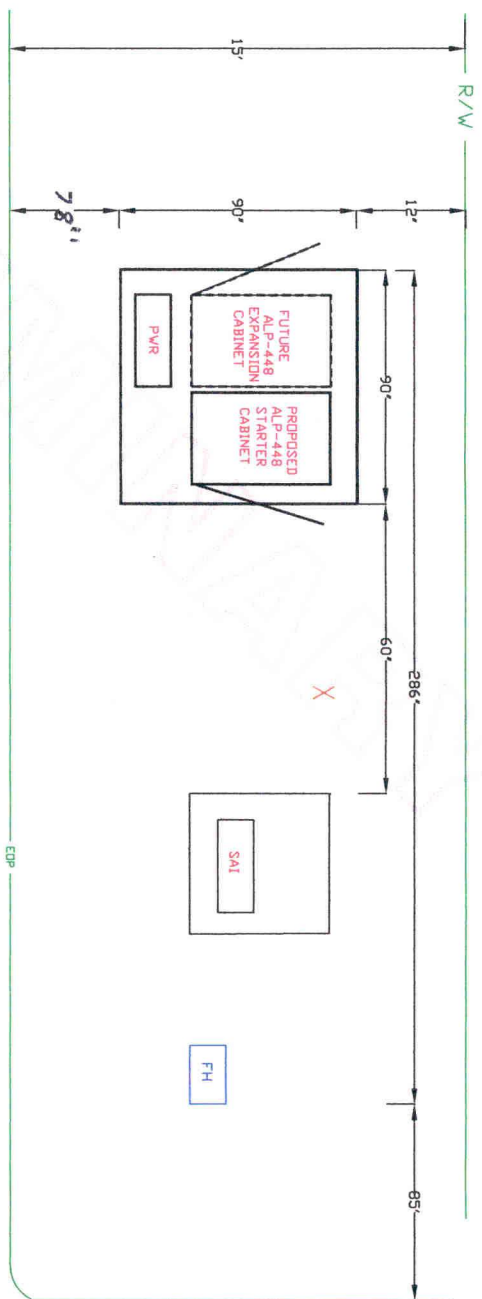
NAME & TITLE CONTR. ENGINEER AT&T
(Please Print)

DATE 10-07-2013

ADDRESS 5252 HOLLISTER RD, Rm 201
(Street/P.O. Box)
HOUSTON, TEXAS 77040
City State Zip

TELEPHONE NO: 713-574-0584
(accessible 24 hrs/day, 7 days/week)

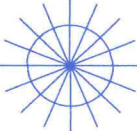
pg 2 of 4



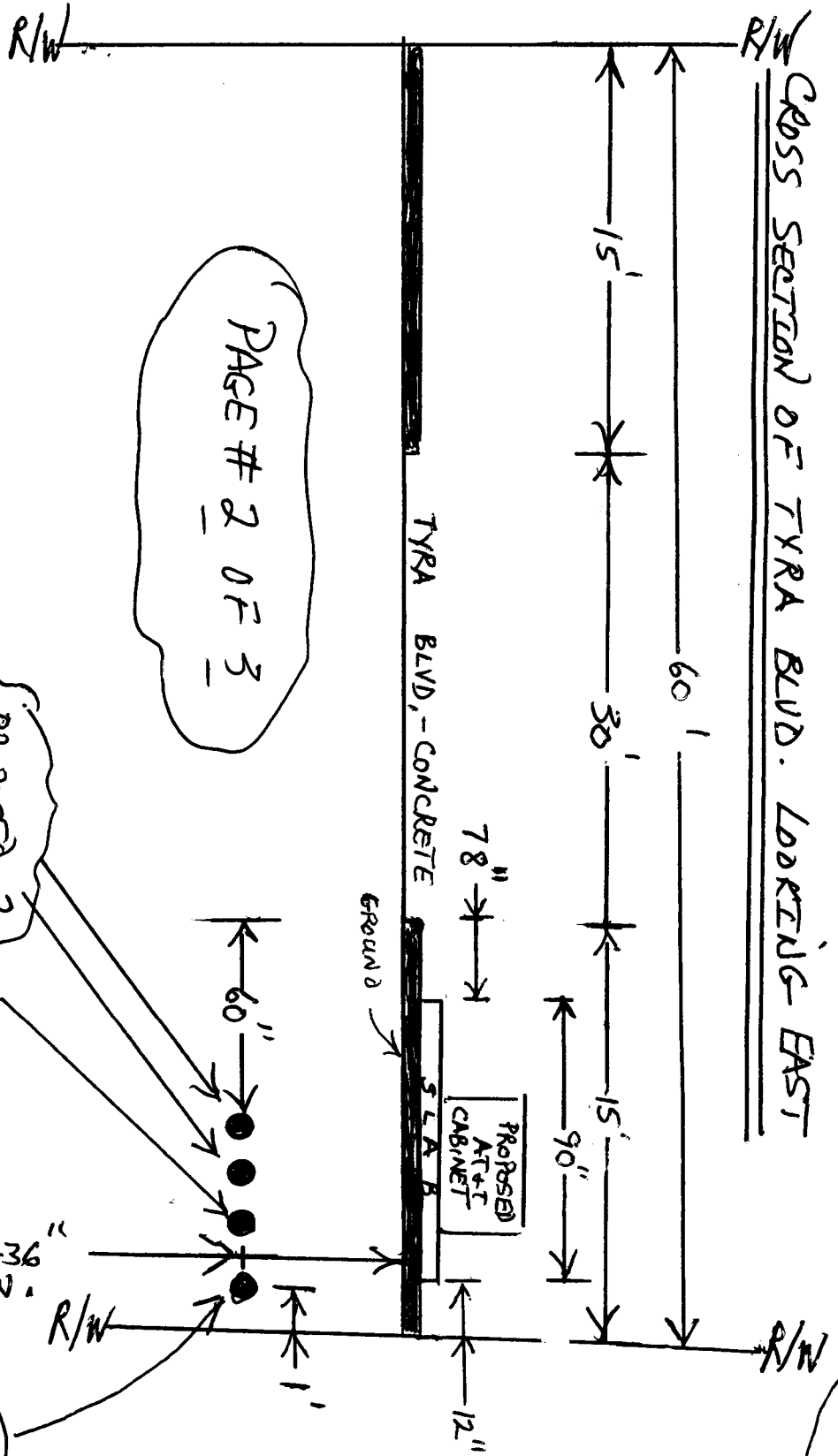
TARA BLVD

FORT BEND CTY

Not for use or disclosure outside the ATR companies except under written agreement.

SPECIAL CIRCUITS 6203 FORWARDED PERMIT REQUIRED		 NORTH ARROW	
OPERATING RANGE OF JOB STEPS TASK _____ TO _____			
MTRC			
TRANSMISSION ZONE RZ 0 CZ 9 TAPER CODE 24002			
CAUTION HIGH VOLTAGE KV 0.00 AERIAL N BURIED Y			
HIGHWAY PERMIT NO.			
Utility CO CMT - CORNER POINT REP NAME REP TEL NO. (713) 207-2222 POLE CONTACTS (+) 0 (-) 0			
Utility CO REP NAME REP TEL NO. POLE CONTACTS (+) 0 (-) 0			
Utility CO REP NAME REP TEL NO. POLE CONTACTS (+) 0 (-) 0			
PROJECT NO 9220717			
TOT. PRINTS 4		PRINT NO. 2	
NPA/NNX: 201-545		PRI: 201545	
EXCH. SUTHERLAND			
TAX DIST. T0056			
GEO LOC. 009545			
ENGR. VS		DRAWN VS	
TELEPHONE NO. (713) 939-5628			
REC. REF. 232-270-83-1			
MAP REF. 6075			
SCALE 100'			
ISSUE DATE			
PROJ TITLE SMLK 2400A SHEL			
REV. NUMBER			
DATE REV.			

CROSS SECTION OF TYRA BLVD. LOOKING EAST



PAGE # 2 OF 3

AT+T TRACKING - SMITHS LAKE

DA # 2406A

LOC: P756 TYRA BLVD.

EWD 9220717

