

# REVIEW BY FORT BEND COUNTY COMMISSIONERS COURT

184

On this 22 day of OCTOBER, 2013, Commissioners Court came on to be heard and reviewed the accompanying notice of CENTERPOINT ENTEX

Job Location ANSERRA TRAIL, KINGSLAND BOULEVARD

Dated 10/07/13 Bond No. 22-022-417, Permit No. 84444 to make use of certain Fort Bend County property subject to, "A Revised Order Regulating the Laying, Construction, Maintenance, and Repair of Buried Cables, Conduits, and Pole Lines, In, Under, Across or Along Roads, Streets, Highways, and Drainage Ditches in Fort Bend County, Texas, Under the Jurisdiction of the Commissioners Court of Fort Bend County, Texas," as passed by the Commissioners Court of Fort Bend County, Texas, date the 3<sup>rd</sup> day of August, 1987, recorded in Volume \_\_\_\_\_ of the Minutes of the Commissioners Court of Fort Bend County, Texas, to the extent that such order is not inconsistent with Article 1436a, Vernon's Texas Civil Statutes. Upon Motion of Commissioner Wyers, seconded by Commissioner Prestage, duly put and carried, it is ORDERED, ADJUGED AND DECREED that said notice of said above purpose is hereby acknowledged by the Commissioners Court of Fort Bend County, Texas, and that said notice be placed on record according to the regulation order thereof.


## Notes:

1. Evidence of review by the Commissioners Court must be kept on the job site and failure to do so constitutes grounds for job shutdown.
2. Written notices are required:
  - a. 48 hours in advance of construction start up, and
  - b. When construction is completed and ready for final inspection

Mail notices to: Permit Administrator  
Fort Bend County Engineering  
P.O. Box 1449  
Rosenberg, Texas 77471  
281-633-7500

3. This permit expires one (1) year from date of permit if construction has not commenced.

By

  
County Engineer

By

N/A  
Drainage District Engineer/Manager

Presented to Commissioners Court and approved.

Recorded in Volume 10-22-13  
Minutes of Commissioners Court.

Clerk of Commissioners Court

By Sherry Fisk  
Deputy

# COUNTY OF FORT BEND

## Engineering Department

P.O. BOX 1449  
Rosenberg, Texas 77471-1449

Johnny Ortega  
Permit Administrator

1124 Blume Road  
Phone: (281) 341-7500

### PERMIT APPLICATION REVIEW FORM FOR CABLE, CONDUIT, AND POLE LINE ACTIVITY IN FORT BEND COUNTY

PERMIT NO. 000044

The following "Notice of Proposed Cable, Conduit, and/or Pole Line activity in Fort Bend County" and accompanying attachments have been reviewed and the notice conforms to appropriate regulations set by Commissioner's Court of Fort Bend County, Texas.

- X   (1) Complete Application Form.
- X   a. Name of road, street, and/or drainage ditch affected.
- X   b. Vicinity map showing course of direction.
- X   c. Plans and specifications.
- X   (2) Bond:
- District Attorney, approval when applicable.
- X   Perpetual bond currently posted.
- No. 22-022-417
- Amount \$50,000.00
- Performance bond submitted.
- No. \_\_\_\_\_
- Amount \_\_\_\_\_
- Cashier's Check.
- No. \_\_\_\_\_
- Amount \_\_\_\_\_


- (3) Verbal permission given for emergencies, to start construction before approved in Commissioner's Court.

Precinct Engineer Acknowledgment \_\_\_\_\_ Date \_\_\_\_\_

Precinct Commissioner Acknowledgment \_\_\_\_\_ Date \_\_\_\_\_

- (4) \_\_\_\_\_
- Drainage District Approval when applicable

We have reviewed this project and agree it meets minimum requirements.

  
Johnny Ortega CPM/ Permit Administrator  
(REVISED 5/30/08)

10/07/2013  
Date

NOTICE OF PROPOSED CABLE, CONDUIT AND / OR POLE LINE ACTIVITY  
IN, UNDER, ACROSS OR ALONG ROADS, STREETS, HIGHWAYS AND DRAINAGE DITCHES  
IN FORT BEND COUNTY

APPLICANT'S JOB NO. WO#67069915  
PERMIT NO. 84444 PCT. NO. 3  
BOND NO. 22-022-417

Formal notice is hereby given that CENTERPOINT ENTEX  
proposes to lay, construct, maintain and / or repair cable, conduit, and / or pole  
line, in, under, across, or along roads, streets, highways and drainage  
ditches in Fort Bend County, as follows:

In, Under, or Across Roads, and / or Drainage Ditches

Road or Ditch Name	Distance & Direction From Nearest Intersection	Length of Crossing	Type of Construction			
			Bored:	Jacked:	Driven:	Cased

Along Roads and / or Drainage Ditches

Road or Ditch Name	Distance & Direction From Nearest intersection	To	Distance
Anserra Trail	4" plastic gas line Tie-In 7' SS of I-10 R.O.W. & 3' WE of along with Anserra Trail	End 3' NN of Kingsland Blvd R.O.W.	1775'
Kingsland Blvd	3, SN of along with kingsland Blvd	Ends 600 WW of Anserra Trail & 200' SS of Fielder village Ln.	1300'

General Description

A 4" plastic natural gas main 1775 feet along 3' west of east of Anserra Trail R.O.W and 1300 feet  
along with 3' south of north of Kingsland Blvd R.O.W. See on attached drawing.

The location and description of the proposed installation and appurtenances is  
more fully shown on the attached detail drawings. The laying, construction,  
maintenance and / or repair of the proposed installation shall be subject to "A  
Revised Order Regulating the Laying, Construction, Maintenance and / or Repair  
of Cables, Conduits, and / or Pole Lines, In, Under, Across, or Along Roads,  
Streets, Highways and Drainage Ditches in Fort Bend County, Texas, Under the  
Jurisdiction of the Commissioners Court of Fort Bend County, Texas," as passed  
by Commissioners Court of Fort Bend County, Texas, dated the 3rd. day of  
August, 1987, recorded in Volume 639 of the Minutes of the Commissioners Court  
of Fort Bend County, Texas. **To Serve: Anserra sec-1, 2 & 3 S/d.**

Written notices are required: 1) 48 hours in advance of start of construction  
and 2) when construction is complete and ready for final inspection.

Mail To: Permit Administrator / Fort Bend County Engineering  
P. O. Box 1449, Rosenberg, Texas 77471

Violation of requirements shall constitute grounds for job shut down.

COMPANY NAME: CenterPoint Entex  
AGENT and / or OWNER

Anjum Pervaiz  
(Signature)






NAME & TITLE: Anjum Pervaiz  
Advanced Engineering Coordinator  
(Please Print)

DATE: Sep 27<sup>th</sup> 2013

ADDRESS: 1111 Louisiana – Ste. 2275-B  
(Street / P.O. Box)

Houston Texas 77002  
City State Zip  
TELEPHONE NO: (713) 207-4619– Anjum Pervaiz  
(Accessible 24 hrs/day, 7 days/week)

PROJECT WORK	67068915
FACET	F29840718
	F29840716
OP MAP	O29880712
MM	483G
	483C
LAMBERT	4357A1
	4157B4
	4157B2
	4257A3
SZ	504
SOG	00151

LABORATORY	EXIST. MAIN
PROP. 4" IP PUA WO #070609115	3075'
PROP. TEST STATION	
PROP. 5# ANODE	
PROP. 32# MAG. ANODE	
PROP. LINE MARKER	
PROP. LOC. TEST STA	
GC-0# 223930	

GENERAL NOTES:

1. ALL ACTIVITIES MAY NOT BE SHOWN, CONTACT NUMBER FOR MORE INFORMATION
2. USE CALVES TO MONITOR & MANAGE FEEDS & PRESSURE
3. FEEDS, MANURE & SERVICES EXISTING
4. MANAGING A MINIMAL DEPTH OF 3" OF FEEDS
5. CRITICAL TO BE USED FOR INSTALLING NEW SELECTOR WHEN INSTALLING PLASTIC DRAINAGE FOR ALL RESIDENTIAL SERVICE LINES
6. USE A 14 INCH WIRE FOR ALL OTHER NON-DEEP INSTALLATIONS
7. USE AN ANCHOR WIRE AS WELL FOR LARGE EAVES CROSSINGS AND OTHER EXTERIOR CROSSINGS
8. INSPECTOR APPROVAL REQUIRED PRIOR TO WORK
9. 24 HOURS TO PAY FOR 12 HOURS
10. AESTHETIC FEEL DOES ARE NOT RECOMMENDED FOLLOW AS PROCEDURES FOR REMOVING & REINSTALLING AND DISPOSAL OF ASBESTOS MATERIAL CONTAINING MATERIAL

PROF. 4. APPROACH AT  
ANSERRA TRAIL BETWEEN IH-10  
& KINGSLAND TRAIL TO SERVE  
ANSERRA DEVELOPMENT

LOT NUMBER CHART			PROPOSE: PROJECT APPROACH AT
MATERIAL SECTION	LOT NUMBER	MAIN FOOTING	PROPOSE: APPROACH AT
A		EF BF SF SDL	DESIGNER: ALLIUM PERIMAZ PHONE: 713-201-4819 FAX: 713-201-4819 DESIGN DATE: 9/10/2013 ESTIMATED COST: CONTRIBUTION: DATE NEEDED: RECOMMENDED BY:
B		EF BF SF SDL	
C		EF BF SF SDL	
D		EF BF SF SDL	

**GAS STAKING**

JOB NO. \_\_\_\_\_ BY \_\_\_\_\_ DATE \_\_\_\_\_

ESMTS. DED. BY \_\_\_\_\_ ESMT. DOCUMENTS: \_\_\_\_\_

MONUMENTATION FND. \_\_\_\_\_ PLAT DISTS. CHK-D. \_\_\_\_\_

ESMTS. NEEDED AT: \_\_\_\_\_

NON-STD. STAKING: \_\_\_\_\_ REASON: \_\_\_\_\_

