

REVIEW BY FORT BEND COUNTY COMMISSIONERS COURT

On this 08 day of OCTOBER, 2013, Commissioners Court came on to be heard and reviewed the accompanying notice of CENTERPOINT ENTEX

Job Location SPRING GREEN BOULEVARD

Dated 09/25/13 Bond No. 22-022-417, Permit No. 84437 to make use of certain Fort Bend County property subject to, "A Revised Order Regulating the Laying, Construction, Maintenance, and Repair of Buried Cables, Conduits, and Pole Lines, In, Under, Across or Along Roads, Streets, Highways, and Drainage Ditches in Fort Bend County, Texas, Under the Jurisdiction of the Commissioners Court of Fort Bend County, Texas," as passed by the Commissioners Court of Fort Bend County, Texas, date the 3rd day of August, 1987, recorded in Volume _____ of the Minutes of the Commissioners Court of Fort Bend County, Texas, to the extent that such order is not inconsistent with Article 1436a, Vernon's Texas Civil Statutes. Upon Motion of Commissioner Moyers, seconded by Commissioner Prestage, duly put and carried, it is ORDERED, ADJUGED AND DECREED that said notice of said above purpose is hereby acknowledged by the Commissioners Court of Fort Bend County, Texas, and that said notice be placed on record according to the regulation order thereof.

Notes:

1. Evidence of review by the Commissioners Court must be kept on the job site and failure to do so constitutes grounds for job shutdown.
2. Written notices are required:
 - a. 48 hours in advance of construction start up, and
 - b. When construction is completed and ready for final inspection

Mail notices to: Permit Administrator
Fort Bend County Engineering
P.O. Box 1449
Rosenberg, Texas 77471
281-633-7500

3. This permit expires one (1) year from date of permit if construction has not commenced.

By [Signature]
County Engineer

By N/A
Drainage District Engineer/Manager

Presented to Commissioners Court and approved.

Recorded in Volume 10-8-13
Minutes of Commissioners Court.

Clerk of Commissioners Court
By [Signature]
Deputy

COUNTY OF FORT BEND

Engineering Department

P.O. BOX 1449
Rosenberg, Texas 77471-1449

Johnny Ortega
Permit Administrator

1124 Blume Road
Phone: (281) 341-7500


PERMIT APPLICATION REVIEW FORM FOR CABLE, CONDUIT, AND POLE LINE ACTIVITY IN FORT BEND COUNTY

PERMIT NO. 09-4287

The following "Notice of Proposed Cable, Conduit, and/or Pole Line activity in Fort Bend County" and accompanying attachments have been reviewed and the notice conforms to appropriate regulations set by Commissioner's Court of Fort Bend County, Texas.

- X (1) Complete Application Form.
- X a. Name of road, street, and/or drainage ditch affected.
- X b. Vicinity map showing course of direction.
- X c. Plans and specifications.
- X (2) Bond:
- District Attorney, approval when applicable.
- X Perpetual bond currently posted.
- No. 22-022-417
- Amount \$50,000.00
- Performance bond submitted.
- No. _____
- Amount _____
- Cashier's Check.
- No. _____
- Amount _____
- _____ (3) Verbal permission given for emergencies, to start construction before approved in Commissioner's Court.
- Precinct Engineer Acknowledgment _____ Date _____
- Precinct Commissioner Acknowledgment _____ Date _____
- _____ (4) _____
- Drainage District Approval when applicable

We have reviewed this project and agree it meets minimum requirements.


Johnny Ortega CFM/ Permit Administrator
(REVISED 5/30/08)

09/24/2013
Date

NOTICE OF PROPOSED CABLE, CONDUIT AND / OR POLE LINE ACTIVITY
IN, UNDER, ACROSS OR ALONG ROADS, STREETS, HIGHWAYS AND DRAINAGE DITCHES
IN FORT BEND COUNTY

APPLICANT'S JOB NO. WO #67042339
PERMIT NO. 84431 PCT. NO. 3
BOND NO. 22-022-417

Formal notice is hereby given that CENTERPOINT ENTEX
proposes to lay, construct, maintain and / or repair cable, conduit, and / or pole
line, in, under, across, or along roads, streets, highways and drainage
ditches in Fort Bend County, as follows:
In, Under, or Across Roads, and / or Drainage Ditches

Road or Ditch Name	Distance & Direction From Nearest Intersection	Length of Crossing	Type of Construction			
			Bored:	Jacked:	Driven:	Cased
SPRING GREEN	Crossing at 1140' NN ROW	140'	YES			
BLVD	Cinco Ranch Blvd					

Along Roads and / or Drainage Ditches

Road or Ditch Name	Distance & Direction From Nearest intersection	To	Distance
SPRING GREEN	1140' NN ROW of Cinco	690' NN ROW of Cinco	450'
BLVD	Ranch Blvd	Ranch Blvd	

General Description

The location and description of the proposed installation and appurtenances is more fully shown on the attached detail drawings. The laying, construction, maintenance and / or repair of the proposed installation shall be subject to "A Revised Order Regulating the Laying, Construction, Maintenance and / or Repair of Cables, Conduits, and / or Pole Lines, In, Under, Across, or Along Roads, Streets, Highways and Drainage Ditches in Fort Bend County, Texas, Under the Jurisdiction of the Commissioners Court of Fort Bend County, Texas," as passed by Commissioners Court of Fort Bend County, Texas, dated the 3rd. day of August, 1987, recorded in Volume 639 of the Minutes of the Commissioners Court of Fort Bend County, Texas.

To serve: TO SEVRE 3 COMMERCIAL CUSTOMERS

Written notices are required: 1) 48 hours in advance of start of construction and 2) when construction is complete and ready for final inspection.

Mail To: Permit Administrator / Fort Bend County Engineering
P. O. Box 1449, Rosenberg, Texas 77471

Violation of requirements shall constitute grounds for job shut down.

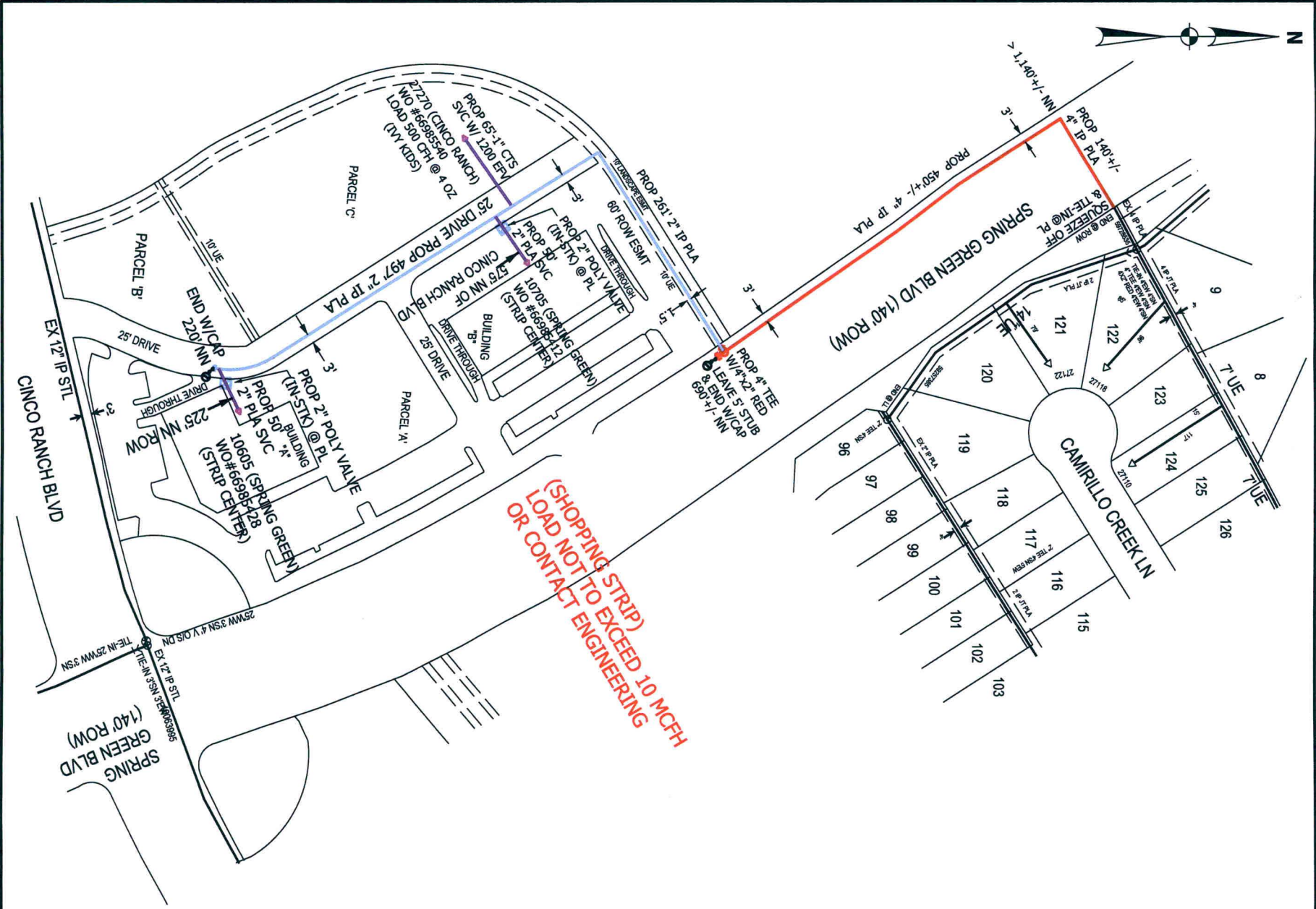
COMPANY NAME: CenterPoint Entex
AGENT and / or OWNER
Ravinder Duggal
(Signature)

NAME & TITLE: RAVINDER DUGGAL
Advanced Engineering Coordinator
(Please Print)

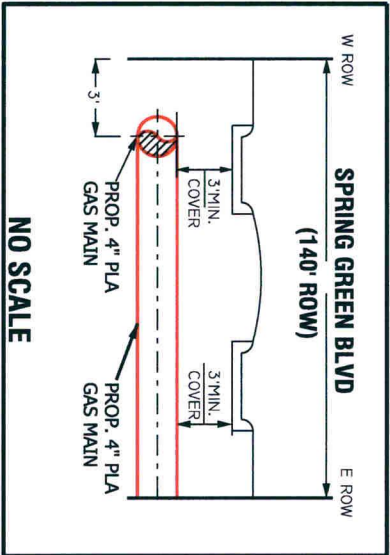
DATE: SEPTEMBER 19, 2013

ADDRESS: 1111 Louisiana – Ste. 2275 D
(Street / P.O. Box)
Houston Texas 77002
City State Zip

TELEPHONE NO: (713) 207-4621
(Accessible 24 hrs/day, 7 days/week)



LOT NUMBER CHART			
MATERIAL#SECTION		LOT NUMBER	
	A		EF BF SF SDL
	B		EF BF SF SDL
	C		EF BF SF SDL
	D		EF BF SF SDL



- GENERAL NOTES**
- 1- FIELD VERIFY & LOCATE ALL EXISTING FEEDS, MAINS, & SERVICES.
 - 2- MAINTAIN MIN. DEPTH OF 3' UNLESS OTHERWISE NOTED.
 - 3- USE GAUGES TO MONITOR & MAINTAIN FEEDS & PRESSURE.
 - 4- CONTACT RAVINDER DUGAL (713-207-4621) WITH ANY NECESSARY FIELD CHANGES.

QUESTIONS:
ABOUT THIS PROJECT CONTACT CNP GSC
ELDON ELLISTON @ 281-341-4936

DESIGNED BY: RAVINDER DUGAL
ESTIMATED COST: \$
DATE NEEDED:
PURPOSE AND NECESSITY: TO SERVE COMM CUS IN CINCO RANCH, FORT BEND COUNTY

CONTRIBUTION: \$

RECOMMENDED BY: DATE: DRAWN BY: RUDY DIETTEL
DATE: 09/17/2013
SCALE: 1" = 150'
APPROVED BY: DATE: SHEET: 1

GAS STAKING

JOB NO.: BY: DATE:
ESMTS. DED. BY: ESMT. DOCUMENTS:
MONUMENTATION FND.: PLAT DIST. CHK.=D:
ESMTS. NEEDED AT:
NON-STD. STAKING: REASON:

NOTIFICATION# 1403022912

2" EPV NOT COMMERCIALY AVAILABLE

LEGEND AND NOTES	
EXIST. MAIN	PROP. 2" PLA.SVC 90'
PROP. 4" PLA. 615'	10705 SPRING GREEN
W.O. #67042339	W.O. #66985412
PROP. 2" PLA.SVC 758'	10605 SPRING GREEN
W.O. #66986404	W.O. #66985428
PROP. 5" ANODE	PROP. 1" CTS. SVC 65'
PROP. 2" TEE	27270 CINCO RANCH
	W.O. #66985540
GENERAL NOTES:	
CRITERIA TO BE USED FOR TRACER WIRE SELECTION WHEN INSTALLING PLASTIC GAS LINES	
1- USE #14 TRACER WIRE FOR ALL RESIDENTIAL SERVICE LINES.	
2- USE #14 TRACER WIRE FOR SHORT BORES UP TO 300' AND ALL OTHER NON-BORE INSTALLATIONS.	
3- USE #10 TRACER WIRE WITH ALL BORES LONGER THAN 300'.	
4- USE #8 TRACER WIRE AS NEEDED FOR LARGE BAYOU CROSSINGS AND OTHER EXTRAORDINARY SITUATIONS AND COMPLEX BORES.	
INSPECTOR APPROVAL REQUIRED PRIOR TO WORK.	
GCO:#22890	
F:30090696 O:30000696 KM:524 C LAMBERT:4355C3 Z: SZ:503 TC: SOC:08850	
PROPRIETARY AND CONFIDENTIAL	

10605 & 10705 SPRING GREEN
& 27270 CINCO RANCH

CenterPoint Energy
Texas Region - Houston Gas Production
DWG NO: ED5-13486