

11 m

REVIEW BY FORT BEND COUNTY COMMISSIONERS COURT

On this 01 day of OCTOBER, 2013, Commissioners Court
came on to be heard and reviewed the accompanying notice
of AT & T

Job Location AVALA LANE, WILLIAMS WAY BOULEVARD

Dated 09/18/13 Bond No. CH1-001686693-01, Permit No. 84434
to make use of certain Fort Bend County property subject to, "A Revised Order
Regulating the Laying, Construction, Maintenance, and Repair of Buried Cables,
Conduits, and Pole Lines, In, Under, Across or Along Roads, Streets, Highways, and
Drainage Ditches in Fort Bend County, Texas, Under the Jurisdiction of the
Commissioners Court of Fort Bend County, Texas," as passed by the Commissioners
Court of Fort Bend County, Texas, date the 3rd day of August, 1987, recorded in
Volume _____ of the Minutes of the Commissioners Court of Fort Bend County,
Texas, to the extent that such order is not inconsistent with Article 1436a, Vernon's
Texas Civil Statutes. Upon Motion of Commissioner Meyers, seconded
by Commissioner Morrison, duly put and carried, it is ORDERED,
ADJUDGED AND DECREED that said notice of said above purpose is hereby
acknowledged by the Commissioners Court of Fort Bend County, Texas, and that said
notice be placed on record according to the regulation order thereof.

Notes:

1. Evidence of review by the Commissioners Court must be kept on the job site
and failure to do so constitutes grounds for job shutdown.
2. Written notices are required:
 - a. 48 hours in advance of construction start up, and
 - b. When construction is completed and ready for final inspection

Mail notices to: Permit Administrator
Fort Bend County Engineering
P.O. Box 1449
Rosenberg, Texas 77471
281-633-7500

3. This permit expires one (1) year from date of permit if construction has not
commenced.

By

[Signature]
County Engineer

By

N/A

Drainage District Engineer/Manager

Presented to Commissioners Court
and approved.

Recorded in Volume 10-113
Minutes of Commissioners Court.

Clerk of Commissioners Court

By [Signature]
Deputy

COUNTY OF FORT BEND

Engineering Department

P.O. BOX 1449
Rosenberg, Texas 77471-1449

Johnny Ortega
Permit Administrator

1124 Blume Road
Phone: (281) 341-7500


PERMIT APPLICATION REVIEW FORM FOR CABLE, CONDUIT, AND POLE LINE ACTIVITY IN FORT BEND COUNTY

PERMIT NO. 000434

The following "Notice of Proposed Cable, Conduit, and/or Pole Line activity in Fort Bend County" and accompanying attachments have been reviewed and the notice conforms to appropriate regulations set by Commissioner's Court of Fort Bend County, Texas.

- X (1) Complete Application Form.
- X a. Name of road, street, and/or drainage ditch affected.
- X b. Vicinity map showing course of direction.
- X c. Plans and specifications.
- X (2) Bond:
- X District Attorney, approval when applicable.
- X Perpetual bond currently posted.
- No. CHI-001686693-01
- Amount \$25,000.00
- Performance bond submitted.
- No.
- Amount
- Cashier's Check.
- No.
- Amount
- (3) Verbal permission given for emergencies, to start construction before approved in Commissioner's Court.
- Precinct Engineer Acknowledgment Date
- Precinct Commissioner Acknowledgment Date
- (4)
- Drainage District Approval when applicable

We have reviewed this project and agree it meets minimum requirements.


Johnny Ortega CFM / Permit Administrator
(REVISED 5/30/08)

09/18/2013
Date

**NOTICE OF PROPOSED CABLE, CONDUIT AND/OR POLE LINE ACTIVITY
IN, UNDER, ACROSS OR ALONG ROADS, STREETS, HIGHWAYS AND DRAINAGE DITCHES
IN FORT BEND COUNTY**

APPLICANT'S JOB NO. 9232170
 PERMIT No. 84434 PCT. No. 1
 BOND No. CHI-001686693-01

Formal notice is hereby given that AT+T
 proposes to lay, construct, maintain and/or repair cable, conduit and/or pole line, in, under,
 across, or along roads, streets, highways and drainage ditches in Fort Bend County, as follows:

In, Under, or Across Roads and/or Drainage Ditches

Road or Ditch Name	Distance & Direction From Nearest Intersection	Length of Crossing	Type of Construction Bored: Jacked: Driven: Cased
<u>AVALA LN</u>	<u>WILLIAMS WAY</u>	<u>30'</u>	<u>X</u> : : :
			: : :
			: : :

Along Roads and/or Drainage Ditches

Road or Ditch Name	Distance & Direction From Nearest Intersection	To	Distance
<u>WILLIAMS WAY</u>	<u>PILGRIM DR</u>	<u>HILLCREST</u>	<u>3,850'</u>

General Description

WILLIAMS WAY 2 ROAD WIDENING PROJ / RELOCATE AT+T CABLES TO NEW R.O.W.

The Location and description of the proposed installation and appurtenances is more fully shown on the attached detail drawings. The laying, construction, maintenance and/or repair of the proposed installation shall be subject to "A Revised Order Regulating the Laying, Construction, Maintenance and/or Repair of Cables, Conduits, and/or Pole Lines, In, Under, Across, or Along Roads, Streets, Highways and Drainage Ditches in Fort Bend County, Texas, Under the Jurisdiction of the Commissioners Court of Fort Bend County, Texas," as passed by Commissioners Court of Fort Bend County, Texas, dated the 3rd. day of August, 1987, recorded in Volume 639 of the Minutes of the Commissioners Court of Fort Bend County, Texas.

Written notices are required: 1) 48 hours in advance of start of construction and
 2) when construction is complete and ready for final inspection.

Mail to: Permit Administrator/Fort Bend County Engineering
 P.O. Box 1449, Rosenberg, TX 77471.

Violation of requirements shall constitute grounds for job shut down.

COMPANY NAME: AT+T / MIKE TRZECIAK
 AGENT and/or OWNER

Mike Trzeciak
 (Signature)

NAME & TITLE MGR, OSP ENGINEERING
 (Please Print)

DATE 9/10/2013

ADDRESS 1110 LOUISE ST
 (Street/P.O. Box)

ROSENBERG TX 77471
 City State Zip

TELEPHONE NO: 281 341 4311
 (accessible 24 hrs/day, 7 days/week)

Does project
 comply with Fort
 Bend County
 Outdoor Lighting
 Ordinance?


Yes (X)






No ()

IF QUESTIONS CALL AT&T ENGR, MIKE TRZECIAK 281-341-4311



END TO END IN R.D.W. = 1,692



-  B PROPOSED AT&T BURIED CABLE
-  B CABLE EXISTING AT&T BURIED CABLE
-  FENCE
-  EDP EDGE OF PAVEMENT
-  EXISTING AT&T PEDESTAL

1. TELEPHONE COMPANY CONTRACTOR SHALL REPAIR BURST MAIN TO ORIGINAL OR BETTER CONDITION WITHIN 10 DAYS AFTER WORK IS COMPLETED.
2. ORIGINAL BACKFILL COMPACTED IN LIFTS TO COMPARABLE DENSITY.
3. MAINTAIN EXISTING DITCHES AND CULVERTS FOR UNOBSTRUCTED DRAINAGE AT ALL TIMES.
4. NOTIFY ASSIGNED TEXAS DEPARTMENT OF TRANSPORTATION PERSONNEL @ 713-466-7222 48 HOURS PRIOR TO START OF WORK.

Not for use or disclosure outside the Aflac companies except under written agreement.

OPERATING RANGE OF JOB STEPS

TASK TO

MFC 822C

TRANSMISSION ZONE
RZ 15 CZ 9 TAPER CODE 131002

CAUTION HIGH VOLTAGE
AERIAL Y BURNED IN
KV 7.20

HIGHWAY PERMIT NO.

Utility CO
CENT - CENTER POINT

RFP NAME STAN SHRT

POLE CONTACTS	(+) 0	(-) 0
1	0	0
2	0	0
3	0	0
4	0	0
5	0	0
6	0	0
7	0	0
8	0	0
9	0	0
10	0	0
11	0	0
12	0	0
13	0	0
14	0	0
15	0	0
16	0	0
17	0	0
18	0	0
19	0	0
20	0	0
21	0	0
22	0	0
23	0	0
24	0	0
25	0	0
26	0	0
27	0	0
28	0	0
29	0	0
30	0	0
31	0	0
32	0	0
33	0	0
34	0	0
35	0	0
36	0	0
37	0	0
38	0	0
39	0	0
40	0	0
41	0	0
42	0	0
43	0	0
44	0	0
45	0	0
46	0	0
47	0	0
48	0	0
49	0	0
50	0	0
51	0	0
52	0	0
53	0	0
54	0	0
55	0	0
56	0	0
57	0	0
58	0	0
59	0	0
60	0	0
61	0	0
62	0	0
63	0	0
64	0	0
65	0	0
66	0	0
67	0	0
68	0	0
69	0	0
70	0	0
71	0	0
72	0	0
73	0	0
74	0	0
75	0	0
76	0	0
77	0	0
78	0	0
79	0	0
80	0	0
81	0	0
82	0	0
83	0	0
84	0	0
85	0	0
86	0	0
87	0	0
88	0	0
89	0	0
90	0	0
91	0	0
92	0	0
93	0	0
94	0	0
95	0	0
96	0	0
97	0	0
98	0	0
99	0	0
100	0	0

REP TEL NO.	
POLE CONTACTS (+) 0	(-) 0

REP TEL NO. (+) (-)

PROJECT NO 9232170

TOT.PRINTS 10 PRINT NO.9

NPA/NNX: 281-232 PRT:281232

EXCH. RICH-ROSE

GEO LOC. W89232

ENGR. MT DRAWN MT

TELEPHONE NO. (281) 341-4311

REC. REF. 232-270-27

MAP REF. 605 E

SCALE NINE

ISSUE DATE

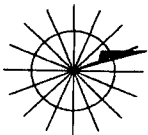
PROJ TITLE WILLIAMS WAY PHASE II
REV. NUMBER

DATE REV.

COUNTY PERMIT
FT BEND COUNTY

IF QUESTIONS CALL ATL&T ENGR MIKE TRZECIAK 281-341-4311

SPECIAL
CIRCUITS
N
6203
FORWARDED
N
PERMIT
N
REQUIRED


NORTH
ARROW

OPERATING RANGE OF 408 STEPS

TASK 10

MTRC 82C

TRANSMISSION ZONE
RZ 15
CZ 9
TAPER CODE 1310R

CAUTION HIGH VOLTAGE
KV 7.20
APPROX 1' BURIED N

HIGHWAY PERMIT NO.

UTILITY CO
REP NAME
REP TEL NO
POLE CONTACTS (+) 0 (-) 0

UTILITY CO
REP NAME
REP TEL NO
POLE CONTACTS (+) 0 (-) 0

UTILITY CO
REP NAME
REP TEL NO
POLE CONTACTS (+) 0 (-) 0

PROJECT NO 9232170

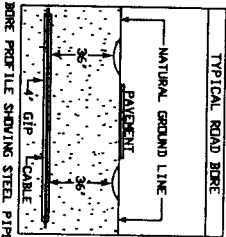
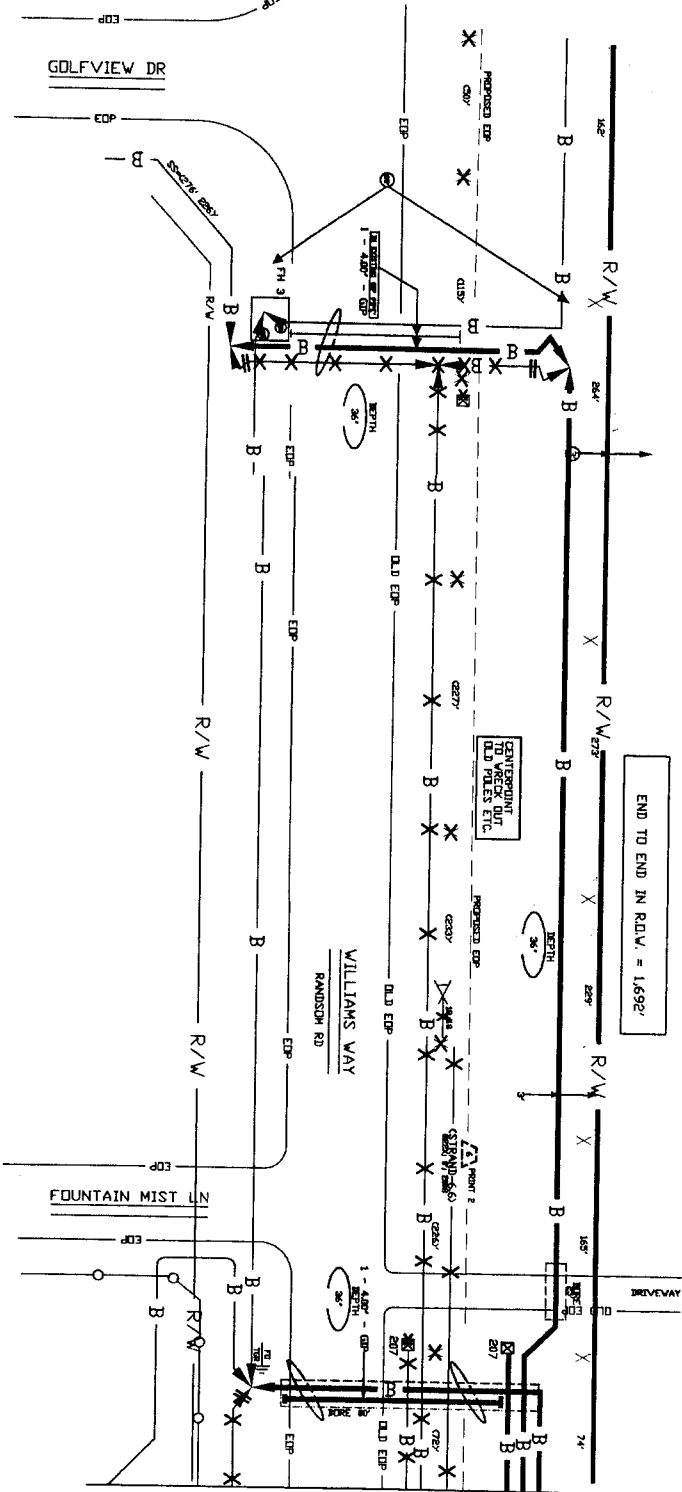
TOT. PRINTS 10
NPA/NNX: 281-222
EXCH: RICH-ROSE

TAX DIST. F0009
GEO LOC. W92322

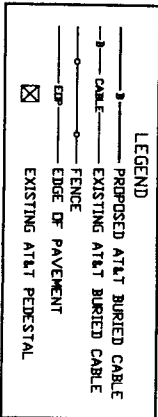
ENGR. M
TELEPHONE NO. (281) 341-4311

REC. REF. 22-270-27
MAP REF. 605 E
SCALE NONE

ISSUE DATE
PROJ. TITLE WILLIAMS WAY PHASE II
REV. NUMBER
DATE REV.



1. TELEPHONE COMPANY CONTRACTOR SHALL BE RESPONSIBLE FOR ANY TO BE MAINTAINED BY THE COMPANY AFTER THE WORK IS COMPLETED.
2. EXISTING POLES, CONTACTS IN LIFTS TO BE MAINTAINED BY THE COMPANY.
3. MAINTAIN EXISTING SIGNAGE AND CULVERTS FOR UNRESTRICTED TRAFFIC AT ALL TIMES.
4. ENTRY ASSIGNED TO THE DEPARTMENT OF TRANSPORTATION PERSONNEL: 2 725-466-7887 OR 725-466-7887 TO STAY AT WORK.



Not for use or disclosure outside the ATL&T companies except under written agreement.