

REVIEW BY FORT BEND COUNTY COMMISSIONERS COURT

On this 01 day of OCTOBER, 2013, Commissioners Court came on to be heard and reviewed the accompanying notice of COMCAST OF HOUSTON, LLC c/o JIER, INC.

Job Location AVENUE E

Dated 09/16/13 Bond No. 104865058, Permit No. 84431 to make use of certain Fort Bend County property subject to, "A Revised Order Regulating the Laying, Construction, Maintenance, and Repair of Buried Cables, Conduits, and Pole Lines, In, Under, Across or Along Roads, Streets, Highways, and Drainage Ditches in Fort Bend County, Texas, Under the Jurisdiction of the Commissioners Court of Fort Bend County, Texas," as passed by the Commissioners Court of Fort Bend County, Texas, date the 3rd day of August, 1987, recorded in Volume _____ of the Minutes of the Commissioners Court of Fort Bend County, Texas, to the extent that such order is not inconsistent with Article 1436a, Vernon's Texas Civil Statutes. Upon Motion of Commissioner Meyers, seconded by Commissioner Morrison, duly put and carried, it is ORDERED, ADJUGED AND DECREED that said notice of said above purpose is hereby acknowledged by the Commissioners Court of Fort Bend County, Texas, and that said notice be placed on record according to the regulation order thereof.

Notes:

1. Evidence of review by the Commissioners Court must be kept on the job site and failure to do so constitutes grounds for job shutdown.
2. Written notices are required:
 - a. 48 hours in advance of construction start up, and
 - b. When construction is completed and ready for final inspection

Mail notices to: Permit Administrator
Fort Bend County Engineering
P.O. Box 1449
Rosenberg, Texas 77471
281-633-7500

3. This permit expires one (1) year from date of permit if construction has not commenced.

By


County Engineer

By

N/A
Drainage District Engineer/Manager

Presented to Commissioners Court and approved.

Recorded in Volume 10-1-13
Minutes of Commissioners Court.

Clerk of Commissioners Court

By Sherry Fism
Deputy

COUNTY OF FORT BEND

Engineering Department

P.O. BOX 1449
Rosenberg, Texas 77471-1449

Johnny Ortega
Permit Administrator

1124 Blume Road
Phone: (281) 341-7500

PERMIT APPLICATION REVIEW FORM FOR CABLE, CONDUIT, AND POLE LINE ACTIVITY IN FORT BEND COUNTY

PERMIT NO. 000031

The following "Notice of Proposed Cable, Conduit, and/or Pole Line activity in Fort Bend County" and accompanying attachments have been reviewed and the notice conforms to appropriate regulations set by Commissioner's Court of Fort Bend County, Texas.

- X (1) Complete Application Form.
- X a. Name of road, street, and/or drainage ditch affected.
- X b. Vicinity map showing course of direction.
- X c. Plans and specifications.
- X (2) Bond:
- X District Attorney, approval when applicable.
- X Perpetual bond currently posted.
- No. 104865058
- Amount \$100,000.00
- Performance bond submitted.
- No.
- Amount
- Cashier's Check.
- No.
- Amount
- (3) Verbal permission given for emergencies, to start construction before approved in Commissioner's Court.
- Precinct Engineer Acknowledgment Date
- Precinct Commissioner Acknowledgment Date
- (4)
- Drainage District Approval when applicable

We have reviewed this project and agree it meets minimum requirements.


Johnny Ortega CFM/ Permit Administrator
(REVISED 5/30/08)

09/16/2013
Date

NOTICE OF PROPOSED CABLE, CONDUIT AND/OR POLE LINE ACTIVITY
IN, UNDER, ACROSS OR ALONG ROADS, STREETS, HIGHWAYS AND DRAINAGE DITCHES
IN FORT BEND COUNTY

APPLICANT'S JOB NO. CS 6435411
PERMIT No. 84431 PCT. No. 2
BOND No. 104865058

Formal notice is hereby given that Comcast of Houston, LLC c/o Jier, LLC
proposes to lay, construct, maintain and/or repair cable, conduit and/or pole line, in, under,
across, or along roads, streets, highways and drainage ditches in Fort Bend County, as follows:

In, Under, or Across Roads and/or Drainage Ditches

| Road or Ditch Name | : Distance & Direction From : Nearest Intersection | : Length of : Crossing | : Type of Construction : Bored: Jacked: Driven: Cased |
|-----------------------|---|---------------------------|--|
| N/A | : | : | : |
| : | : | : | : |
| : | : | : | : |
| : | : | : | : |

Along Roads and/or Drainage Ditches

| Road or Ditch Name | : Distance & Direction From : Nearest Intersection | : To : | : Distance |
|-----------------------|---|-----------------------------------|------------|
| AVENUE E | : 472' EAST OF CL : LEISURE LN | : 797' EAST OF CL : LEISURE LN | : 325' |
| : | : | : | : |
| : | : | : | : |

General Description

PLACE 1 - 1 1/2" CONDUIT ALONG THE SOUTH R.O.W. OF AVENUE E

The Location and description of the proposed installation and appurtenances is more fully shown on the attached detail drawings. The laying, construction, maintenance and/or repair of the proposed installation shall be subject to "A Revised Order Regulating the Laying, Construction, Maintenance and/or Repair of Cables, Conduits, and/or Pole Lines, In, Under, Across, or Along Roads, Streets, Highways and Drainage Ditches in Fort Bend County, Texas, Under the Jurisdiction of the Commissioners Court of Fort Bend County, Texas," as passed by Commissioners Court of Fort Bend County, Texas, dated the 3rd. day of August, 1987, recorded in Volume 639 of the Minutes of the Commissioners Court of Fort Bend County, Texas.

Written notices are required: 1) 48 hours in advance of start of construction and
2) when construction is complete and ready for final inspection.

Mail to: Permit Administrator/Fort Bend County Engineering
P.O. Box 1449, Rosenberg, TX 77471.

Violation of requirements shall constitute grounds for job shut down.

COMPANY NAME: Comcast of Houston, LLC
AGENT and/or OWNER

Will D. Krause

(Signature)

NAME & TITLE Doug Krause, P.E.
(Please Print)

DATE 09/11/13

ADDRESS 7033 Airport Blvd
(Street/P.O. Box)

Houston

TX

77061

City

State

Zip

TELEPHONE NO: 832-512-6145

(accessible 24 hrs/day, 7 days/week)

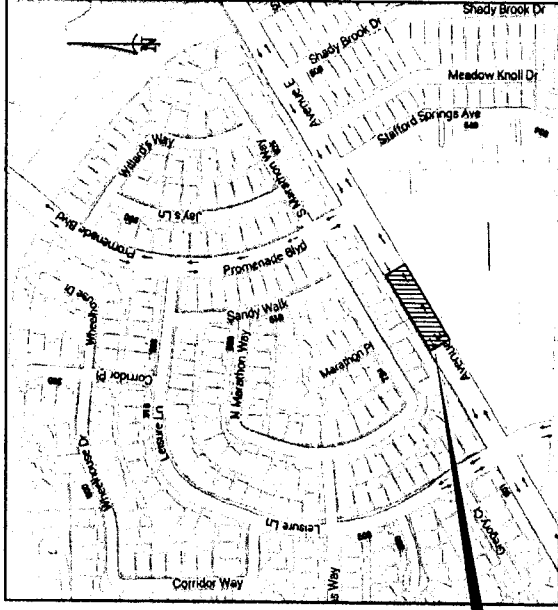
Does project
comply with Fort
Bend County
Outdoor Lighting
Ordinance?

Yes ()

No ()



PROPOSED CONDUIT ALIGNMENT ALONG AVE. E
BETWEEN LEISURE LANE AND PROMENADE BLVD. FOR APPROXIMATELY 325 FEET.



VICINITY MAP
KEY MAP NO. 569-TJU

SHEET INDEX

- 1 COVER SHEET
- 2 PLAN & PROFILE SHEET

AT LEAST 48 HOURS BEFORE EXCAVATING IN STREET ALONG OR
EASEMENTS CALL UTILITY COORDINATING COMMITTEE.
1-800-246-6845

BENCHMARK:
POINT NO. 102
N=3058965.3200
E=3276355.9500
ELEV.=80.92

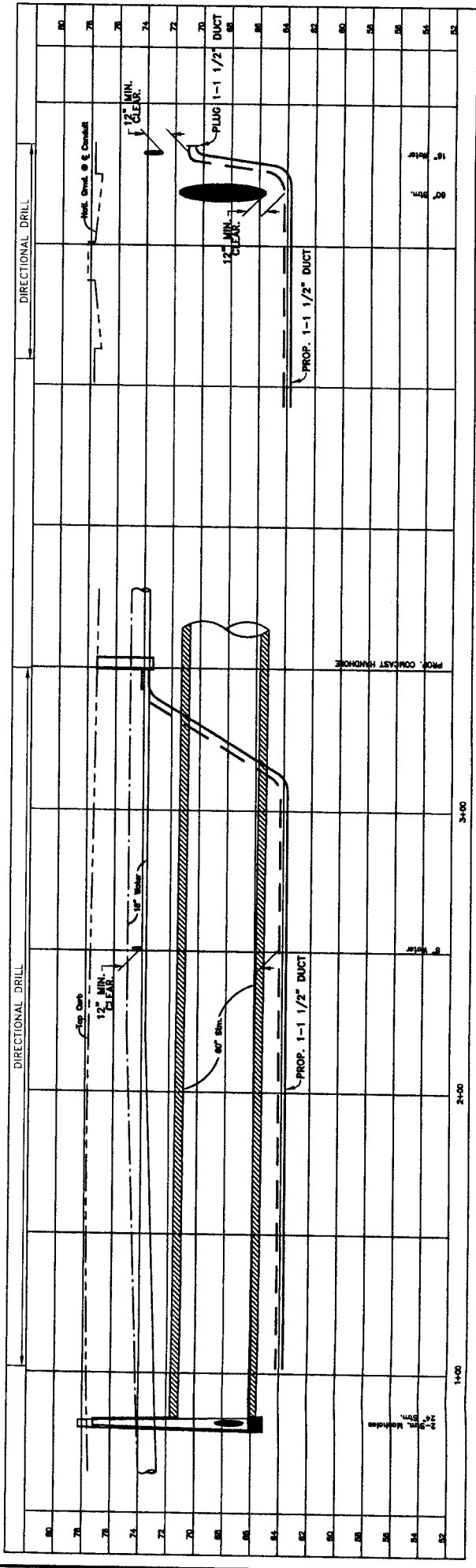
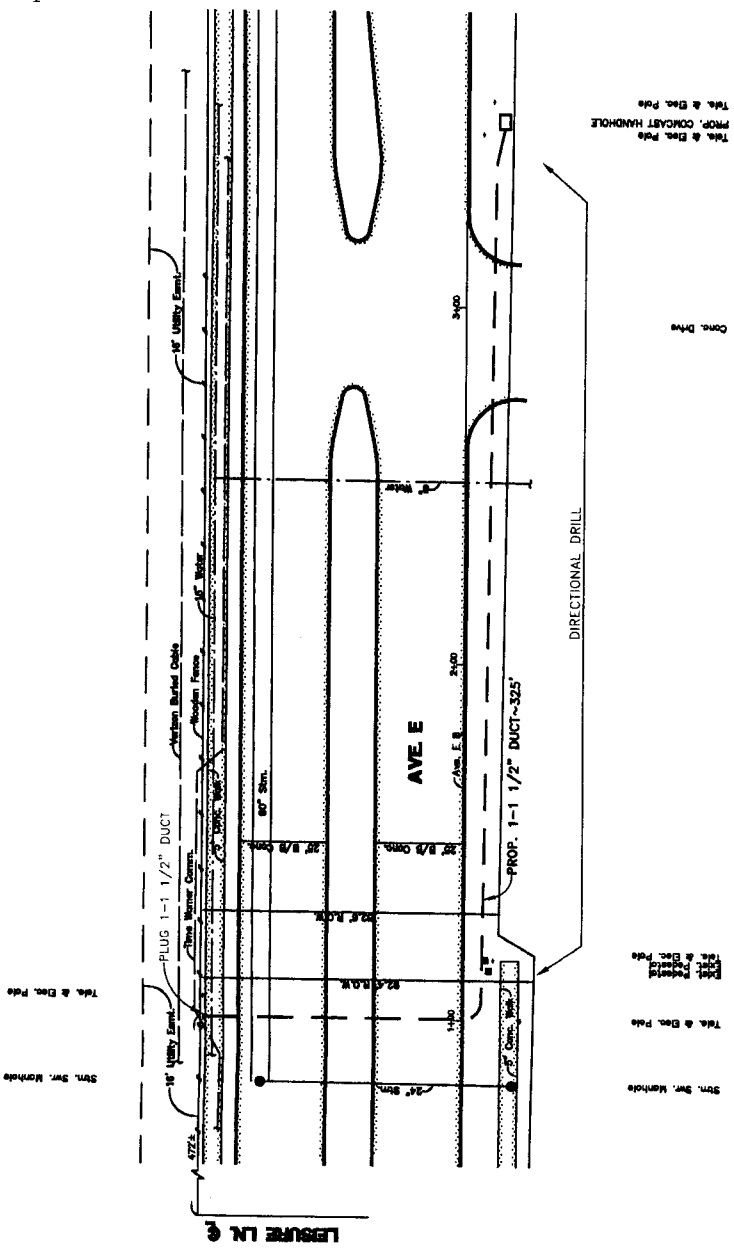
ONE-CALL NOTIFICATION SYSTEM
CALL BEFORE YOU DIG!!!
800-4-A-DAWG (800-426-2929)
(NEW STATEWIDE NUMBER OUTSIDE HOUSTON)
1-800-545-8005

Key Map #565 1U

Key Map #569 U

CONTRACTOR SHALL VERIFY EXACT LOCATION OF
EXISTING WATER LINE AND OTHER UTILITIES PRIOR
TO BEGINNING ANY CONSTRUCTION WORK.
IF ANY DISCREPANCIES EXIST, NOTIFY ENGINEER.

THIS APPROVAL IS FOR CONSTRUCTION UTILIZING AUGER/BORE AND JACK
METHODS. APPROPRIATE PAYMENT FOR RESTORATION TYPICAL SHEET 5500 IS REQUIRED.
REVIEW AT LEAST 48 HOURS IN ADVANCE BEFORE STARTING CONSTRUCTION.
THIS APPROVAL IS NOT VALID FOR ANY OTHER TYPE OF CONSTRUCTION. IT SHALL BE
DRAWN, ON A SEPARATE SHEET, SIGNED, SEALED, AND DATED BY A
PROFESSIONAL ENGINEER IN THE STATE OF TEXAS.



| | |
|---|--|
| Jier, LLC | |
| Comcast | |
| PROP. 1-1 1/2" DUCT | |
| AVE. E | |
| DRAWING SCALE VERT. 1" = 4' HORIZ. 1" = 20' | |
| SHEET NO. 2 OF 2 | |