

16T

REVIEW BY FORT BEND COUNTY COMMISSIONERS COURT

On this 24 day of SEPTEMBER, 2013, Commissioners Court
came on to be heard and reviewed the accompanying notice
of CENTERPOINT ENTEX

Job Location MASON ROAD, BELLAIRE BOULEVARD

Dated 09/12/13 Bond No. 22-022-417, Permit No. 84427
to make use of certain Fort Bend County property subject to, "A Revised Order
Regulating the Laying, Construction, Maintenance, and Repair of Buried Cables,
Conduits, and Pole Lines, In, Under, Across or Along Roads, Streets, Highways, and
Drainage Ditches in Fort Bend County, Texas, Under the Jurisdiction of the
Commissioners Court of Fort Bend County, Texas," as passed by the Commissioners
Court of Fort Bend County, Texas, date the 3rd day of August, 1987, recorded in
Volume _____ of the Minutes of the Commissioners Court of Fort Bend County,
Texas, to the extent that such order is not inconsistent with Article 1436a, Vernon's
Texas Civil Statutes. Upon Motion of Commissioner Meyers, seconded
by Commissioner Patterson, duly put and carried, it is ORDERED,
ADJUGED AND DECREED that said notice of said above purpose is hereby
acknowledged by the Commissioners Court of Fort Bend County, Texas, and that said
notice be placed on record according to the regulation order thereof.

Notes:

1. Evidence of review by the Commissioners Court must be kept on the job site
and failure to do so constitutes grounds for job shutdown.
2. Written notices are required:
 - a. 48 hours in advance of construction start up, and
 - b. When construction is completed and ready for final inspection

Mail notices to: Permit Administrator
Fort Bend County Engineering
P.O. Box 1449
Rosenberg, Texas 77471
281-633-7500

3. This permit expires one (1) year from date of permit if construction has not
commenced.

By [Signature]
County Engineer

By N/A
Drainage District Engineer/Manager

Presented to Commissioners Court
and approved.

Recorded in Volume 9-24-13
Minutes of Commissioners Court.

Clerk of Commissioners Court
By [Signature]
Deputy

COUNTY OF FORT BEND

Engineering Department

P.O. BOX 1449
Rosenberg, Texas 77471-1449

Johnny Ortega
Permit Administrator

1124 Blume Road
Phone: (281) 341-7500

PERMIT APPLICATION REVIEW FORM FOR CABLE, CONDUIT, AND POLE LINE ACTIVITY IN FORT BEND COUNTY

PERMIT NO. 084427

The following "Notice of Proposed Cable, Conduit, and/or Pole Line activity in Fort Bend County" and accompanying attachments have been reviewed and the notice conforms to appropriate regulations set by Commissioner's Court of Fort Bend County, Texas.

- X (1) Complete Application Form.
- X a. Name of road, street, and/or drainage ditch affected.
- X b. Vicinity map showing course of direction.
- X c. Plans and specifications.

- X (2) Bond:
- X District Attorney, approval when applicable.
- X Perpetual bond currently posted.
- No. 22-022-417
- Amount \$50,000.00
- Performance bond submitted.
- No. _____
- Amount _____
- Cashier's Check.
- No. _____
- Amount _____

- _____ (3) Verbal permission given for emergencies, to start construction before approved in Commissioner's Court.

Precinct Engineer Acknowledgment


Date

Precinct Commissioner Acknowledgment

Date

- _____ (4) _____
Drainage District Approval when applicable

We have reviewed this project and agree it meets minimum requirements.


Johnny Ortega CFM/ Permit Administrator
(REVISED 5/30/08)

09/12/2013
Date

NOTICE OF PROPOSED CABLE, CONDUIT AND / OR POLE LINE ACTIVITY
IN, UNDER, ACROSS OR ALONG ROADS, STREETS, HIGHWAYS AND DRAINAGE DITCHES
IN FORT BEND COUNTY

APPLICANT'S JOB NO. WO #66754210
PERMIT NO. 84427 PCT. NO. 3
BOND NO. 22-022-417

Formal notice is hereby given that CENTERPOINT ENTEX
proposes to lay, construct, maintain and / or repair cable, conduit, and / or pole
line, in, under, across, or along roads, streets, highways and drainage
ditches in Fort Bend County, as follows:

In, Under, or Across Roads, and / or Drainage Ditches

Road or Ditch Name	Distance & Direction From Nearest Intersection	Length of Crossing	Type of Construction Bored: Jacked: Driven: Cased			
Mason Rd.	At intersection of Bellaire	3'	x			

Along Roads and / or Drainage Ditches

Road or Ditch Name	Distance & Direction From Nearest intersection	To	Distance
Bellaire Blvd.	3' WE of Mason Rd.	1,267' EE of Mason Rd.	1,270'

General Description


4" IP plastic pipe along Bellaire Blvd. from 3' WE of Mason Rd. heading East 1,270' and ending
1,267' EE of Mason Rd.

The location and description of the proposed installation and appurtenances is
more fully shown on the attached detail drawings. The laying, construction,
maintenance and / or repair of the proposed installation shall be subject to "A
Revised Order Regulating the Laying, Construction, Maintenance and / or Repair
of Cables, Conduits, and / or Pole Lines, In, Under, Across, or Along Roads,
Streets, Highways and Drainage Ditches in Fort Bend County, Texas, Under the
Jurisdiction of the Commissioners Court of Fort Bend County, Texas," as passed
by Commissioners Court of Fort Bend County, Texas, dated the 3rd. day of
August, 1987, recorded in Volume 639 of the Minutes of the Commissioners Court
of Fort Bend County, Texas. **To Serve: Grand Mission Estates Development.**

Written notices are required: 1) 48 hours in advance of start of construction
and 2) when construction is complete and ready for final inspection.

Mail To: Permit Administrator / Fort Bend County Engineering
P. O. Box 1449, Rosenberg, Texas 77471

Violation of requirements shall constitute grounds for job shut down.

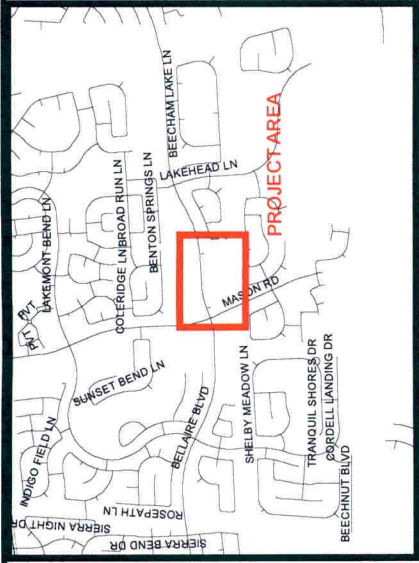
COMPANY NAME: CenterPoint Entex
AGENT and / or OWNER

(Signature)

NAME & TITLE: David Patiño
Engineer Tech I
(Please Print)

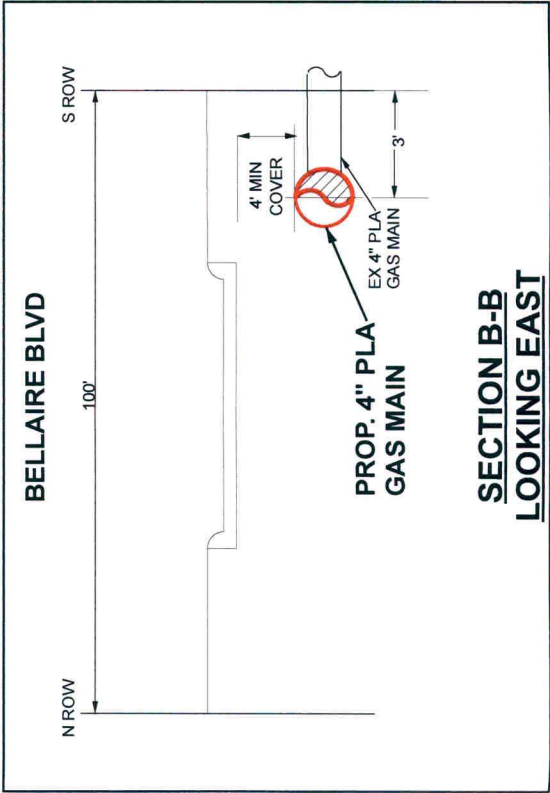
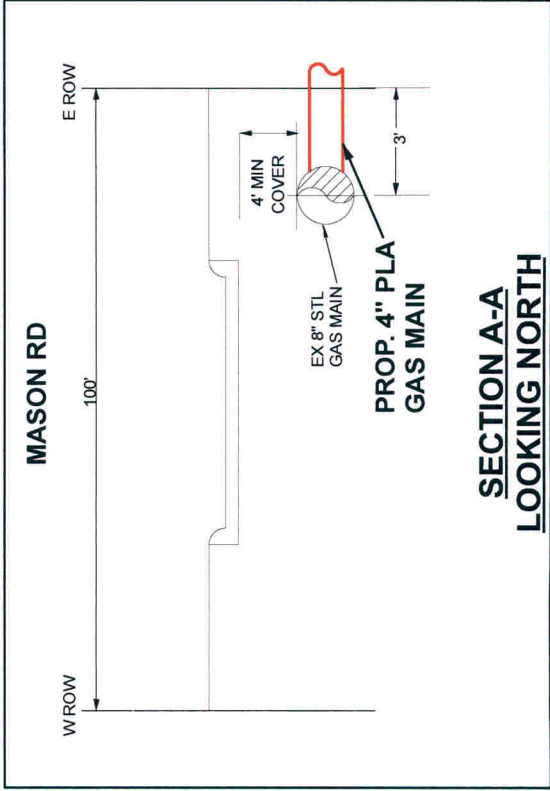
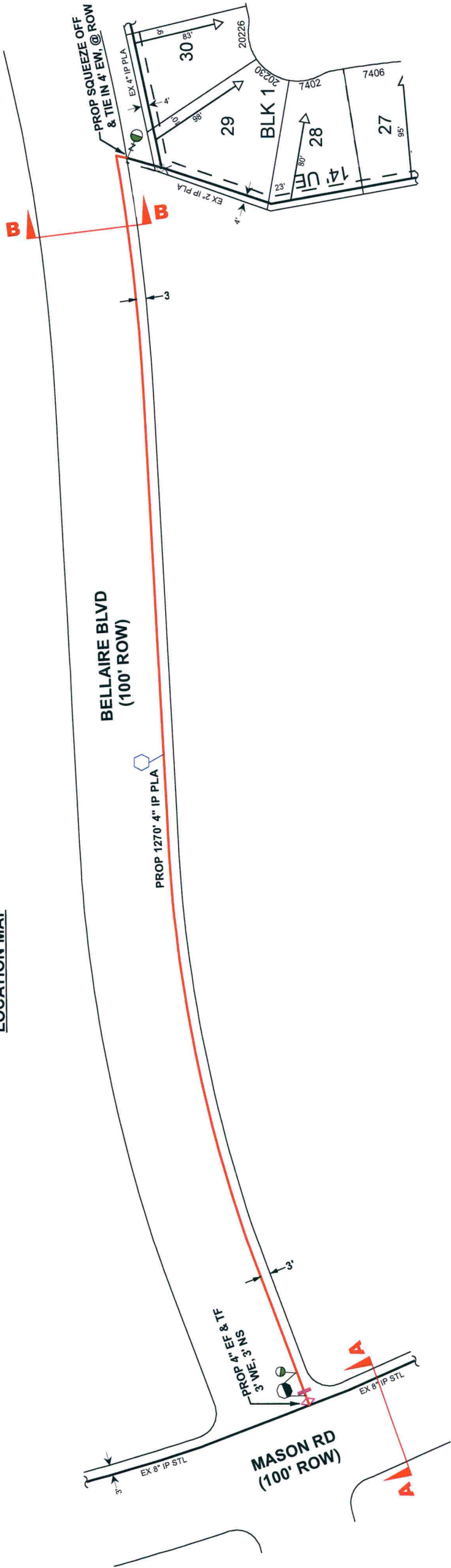
DATE: 09/09/2013

ADDRESS: 1111 Louisiana – Ste. 1271-D
(Street / P.O. Box)

Houston Texas 77002
City State Zip
TELEPHONE NO: (713) 207-4615– David Patiño
(Accessible 24 hrs/day, 7 days/week)



LOCATION MAP



<div><div><div>CenterPoint</div><div>Energy</div></div><div>TEXAS REGION - HOUSTON</div></div> <div><div>PROPRIETARY AND CONFIDENTIAL</div><div>PROJECT WO# 66754210</div><div>FACET F30330890</div><div>OP MAP O30240688</div><div>KM 526J</div><div>LAMBERT 4554C1</div><div>TC</div><div>SZ 078</div><div>SOG 08850</div></div>		<div>LEGEND:</div> <div><div>EXIST. MAIN</div><div>PROP. 4" IP PLA 1.270'</div><div>WO# 66754210</div><div>PROP. TEST STATION</div><div>PROP. 5# ANODE</div><div>PROP. LOC. TEST STA.</div></div>		<div>PERMIT:</div> <div>GCO# 22463</div> <div>STAKING REQUEST# 66754210</div>		<div>BELLAIRE BLVD & MASON RD</div> <div>SYSTEM IMPROVEMENT</div>		<div>PURPOSE:</div> <div>TO OPTIMIZE SYSTEM IN AREA.</div> <div>DESIGNER: DAVID PATINO</div> <div>PHONE#: 713-207-4615</div> <div>DRAWN BY: FRANCES MAREK</div> <div>DESIGN DATE: 8/21/2013</div> <div>ESTIMATED COST: \$ 13,677.90</div> <div>CONTRIBUTION:</div> <div>DATE NEEDED:</div> <div>RECOMMENDED BY:</div> <div>DATE:</div> <div>APPROVED BY:</div> <div>DATE:</div>		<div>SCALE: 1" = 120'</div> <div>SHEET: 1 OF 1</div>	
--	--	---	--	---	--	---	--	---	--	--	--