

REVIEW BY FORT BEND COUNTY COMMISSIONERS COURT

On this 28 day of MAY, 2013, Commissioners Court
came on to be heard and reviewed the accompanying notice
of PHONOSCOPE, LLC

Job Location FARMER ROAD

Dated 05/15/13 Bond No. 103827669, Permit No. 84359
to make use of certain Fort Bend County property subject to, "A Revised Order
Regulating the Laying, Construction, Maintenance, and Repair of Buried Cables,
Conduits, and Pole Lines, In, Under, Across or Along Roads, Streets, Highways, and
Drainage Ditches in Fort Bend County, Texas, Under the Jurisdiction of the
Commissioners Court of Fort Bend County, Texas," as passed by the Commissioners
Court of Fort Bend County, Texas, date the 3rd day of August, 1987, recorded in
Volume _____ of the Minutes of the Commissioners Court of Fort Bend County,
Texas, to the extent that such order is not inconsistent with Article 1436a, Vernon's
Texas Civil Statutes. Upon Motion of Commissioner Meyers, seconded
by Commissioner Patterson, duly put and carried, it is ORDERED,
ADJUGED AND DECREED that said notice of said above purpose is hereby
acknowledged by the Commissioners Court of Fort Bend County, Texas, and that said
notice be placed on record according to the regulation order thereof.


Notes:

1. Evidence of review by the Commissioners Court must be kept on the job site
and failure to do so constitutes grounds for job shutdown.
2. Written notices are required:
 - a. 48 hours in advance of construction start up, and
 - b. When construction is completed and ready for final inspection

Mail notices to: Permit Administrator
Fort Bend County Engineering
P.O. Box 1449
Rosenberg, Texas 77471
281-633-7500

3. This permit expires one (1) year from date of permit if construction has not
commenced.

By


County Engineer

By

Drainage District Engineer/Manager

Presented to Commissioners Court
and approved.

Recorded in Volume 5-28-13
Minutes of Commissioners Court.

Clerk of Commissioners Court

By Sherry Fier
Deputy

COUNTY OF FORT BEND

Engineering Department

P.O. BOX 1449
Rosenberg, Texas 77471-1449

Johnny Ortega
Permit Administrator

1124 Blume Road
Phone: (281) 341-7500

PERMIT APPLICATION REVIEW FORM FOR CABLE, CONDUIT, AND POLE LINE ACTIVITY IN FORT BEND COUNTY

PERMIT NO. 084259

The following "Notice of Proposed Cable, Conduit, and/or Pole Line activity in Fort Bend County" and accompanying attachments have been reviewed and the notice conforms to appropriate regulations set by Commissioner's Court of Fort Bend County, Texas.

- X (1) Complete Application Form.
- X a. Name of road, street, and/or drainage ditch affected.
- X b. Vicinity map showing course of direction.
- X c. Plans and specifications.
- X (2) Bond:
- X District Attorney, approval when applicable.
- X Perpetual bond currently posted.
- No. 103827669
- Amount \$50,000.00
- Performance bond submitted.
- No.
- Amount
- Cashier's Check.
- No.
- Amount
- (3) Verbal permission given for emergencies, to start construction before approved in Commissioner's Court.
- Precinct Engineer Acknowledgment Date
- Precinct Commissioner Acknowledgment Date
- (4)
- Drainage District Approval when applicable

We have reviewed this project and agree it meets minimum requirements.


Johnny Ortega CFM/ Permit Administrator
(REVISED 5/30/08)

05/15/2013
Date

**NOTICE OF PROPOSED CABLE, CONDUIT AND/OR POLE LINE ACTIVITY
IN, UNDER, ACROSS OR ALONG ROADS, STREETS, HIGHWAYS AND DRAINAGE DITCHES
IN FORT BEND COUNTY**

APPLICANT'S JOB NO. 1212-530 WO-61805
 PERMIT No. 84359 PCT. No. 3
 BOND No. 103827669

Formal notice is hereby given that Phonoscope LLC
 proposes to lay, construct, maintain and/or repair cable, conduit and/or pole line, in, under,
 across, or along roads, streets, highways and drainage ditches in Fort Bend County, as follows:

In, Under, or Across Roads and/or Drainage Ditches

Road or Ditch Name	Distance & Direction From Nearest Intersection	Length of Crossing	Type of Construction			
			Bored:	Jacked:	Driven:	Cased

Along Roads and/or Drainage Ditches

Road or Ditch Name	Distance & Direction From Nearest Intersection	To	Distance
Farmer Rd	North of Victoria Garden Dr.		400'
Farmer Rd	North of Victoria Garden Dr.		1672'

General Description

Selling of (2) Utility Poles

The Location and description of the proposed installation and appurtenances is more fully shown on the attached detail drawings. The laying, construction, maintenance and/or repair of the proposed installation shall be subject to "A Revised Order Regulating the Laying, Construction, Maintenance and/or Repair of Cables, Conduits, and/or Pole Lines, In, Under, Across, or Along Roads, Streets, Highways and Drainage Ditches in Fort Bend County, Texas, Under the Jurisdiction of the Commissioners Court of Fort Bend County, Texas," as passed by Commissioners Court of Fort Bend County, Texas, dated the 3rd. day of August, 1987, recorded in Volume 639 of the Minutes of the Commissioners Court of Fort Bend County, Texas.

Written notices are required: 1) 48 hours in advance of start of construction and
 2) when construction is complete and ready for final inspection.

Mail to: Permit Administrator/Fort Bend County Engineering
 P.O. Box 1449, Rosenberg, TX 77471.

Violation of requirements shall constitute grounds for job shut down.

Does project
comply with Fort
Bend County
Outdoor Lighting
Ordinance?

Yes ()

No ()

COMPANY NAME: Phonoscope LLC
 AGENT and/or OWNER

Patricia Eilenfeldt
 (Signature)

NAME & TITLE Patricia Eilenfeldt - draftsman
 (Please Print)

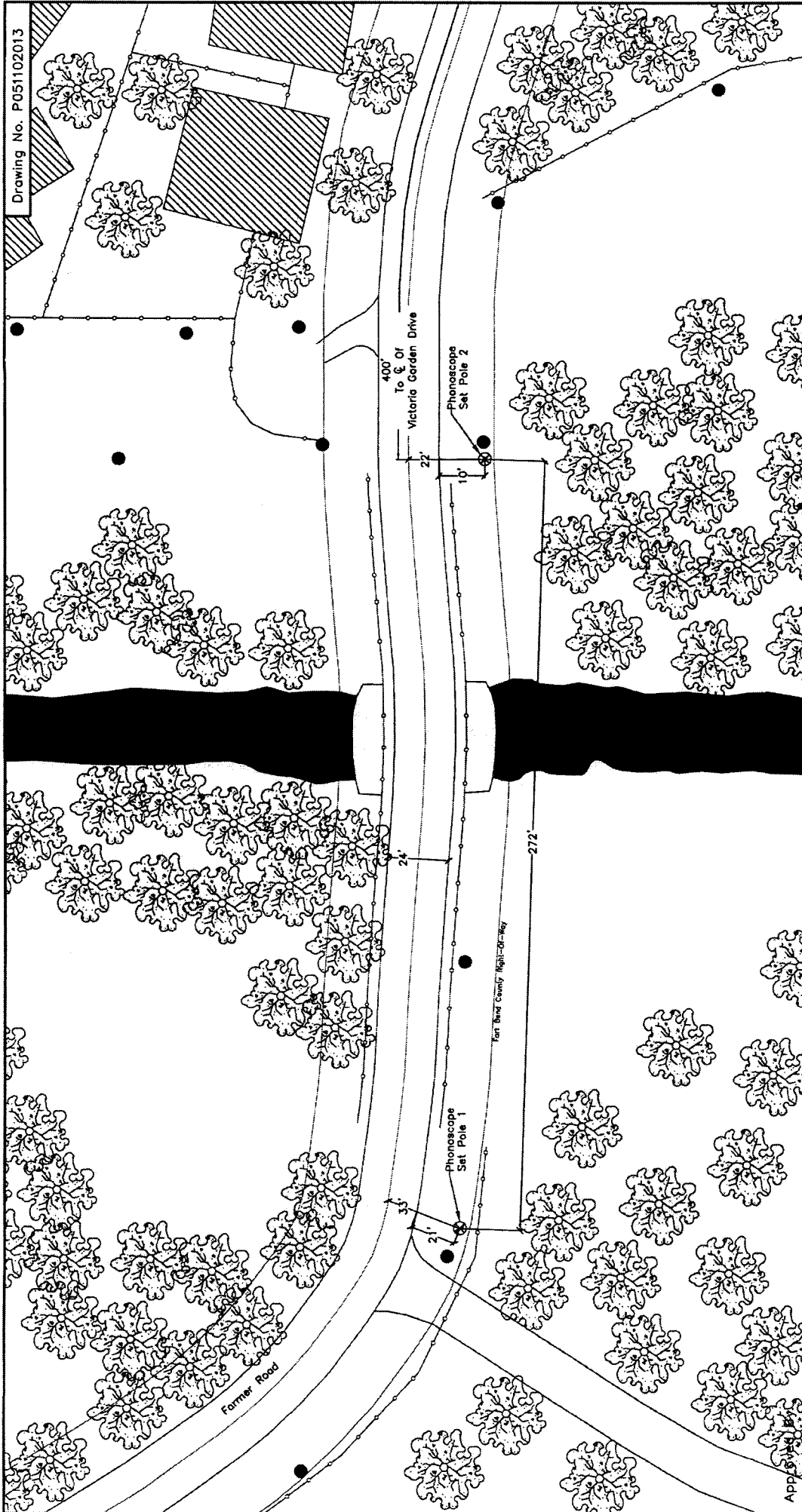
DATE 05-10-2013

ADDRESS 6105 Westline Dr.
 (Street/P.O. Box)

Houston TX 77036
 City State Zip

TELEPHONE NO: 713-272-4600
 (accessible 24 hrs/day, 7 days/week)

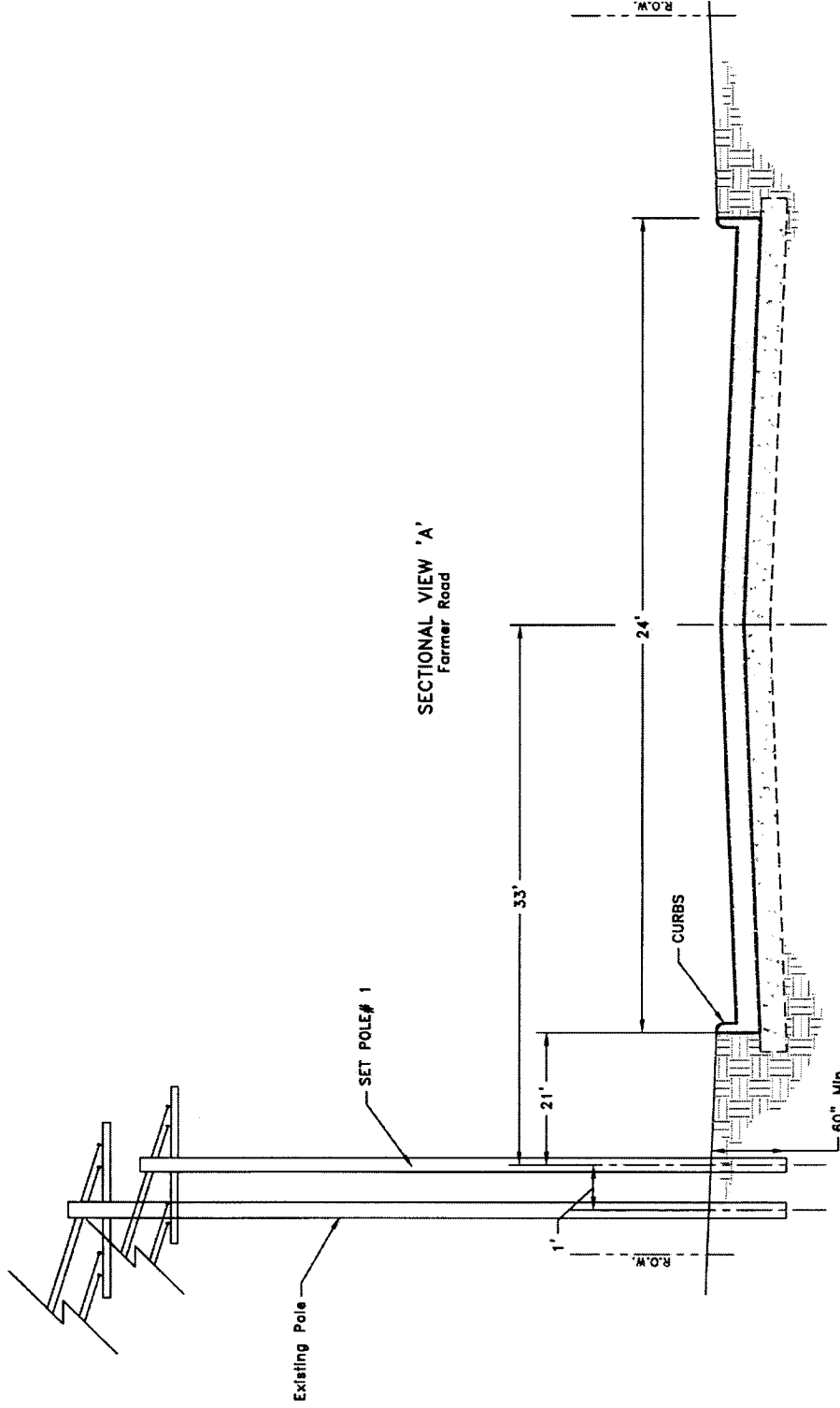
direct 832-615-7603
 Fax 281-404-4486



JOB# 1212-530		Date: 05/10/2013	
Notice Of Proposed Utility Installation		Scale: N.T.S.	
Proposed Setting of (2) Utility Poles		Drawn By: Pat Ellenfeldt	
Layout		1 of 4	
W.O.# 61805		PHONOSCOPE	
Key Map: 566 A, E		Confidential and Proprietary	
Revisions			
Symbol			
Existing Utility Poles			
Phonoscope Set Poles			

General Notes:

- 1) Surface to be restored to its original condition in compliance with Fort Bend County Standards.



Approved By:

Symbol	Description	Revisions	Drawn By: Pat Ellenfeldt	Scale: N.T.S.	Date: 05/10/2013	JOB# 1212-530
						Notice of Proposed Utility Installation
						Proposed Setting of (2) Utility Poles
						Cross Section / Profile
						2 of 4
						W.O. # 61805



PHONOSCOPE

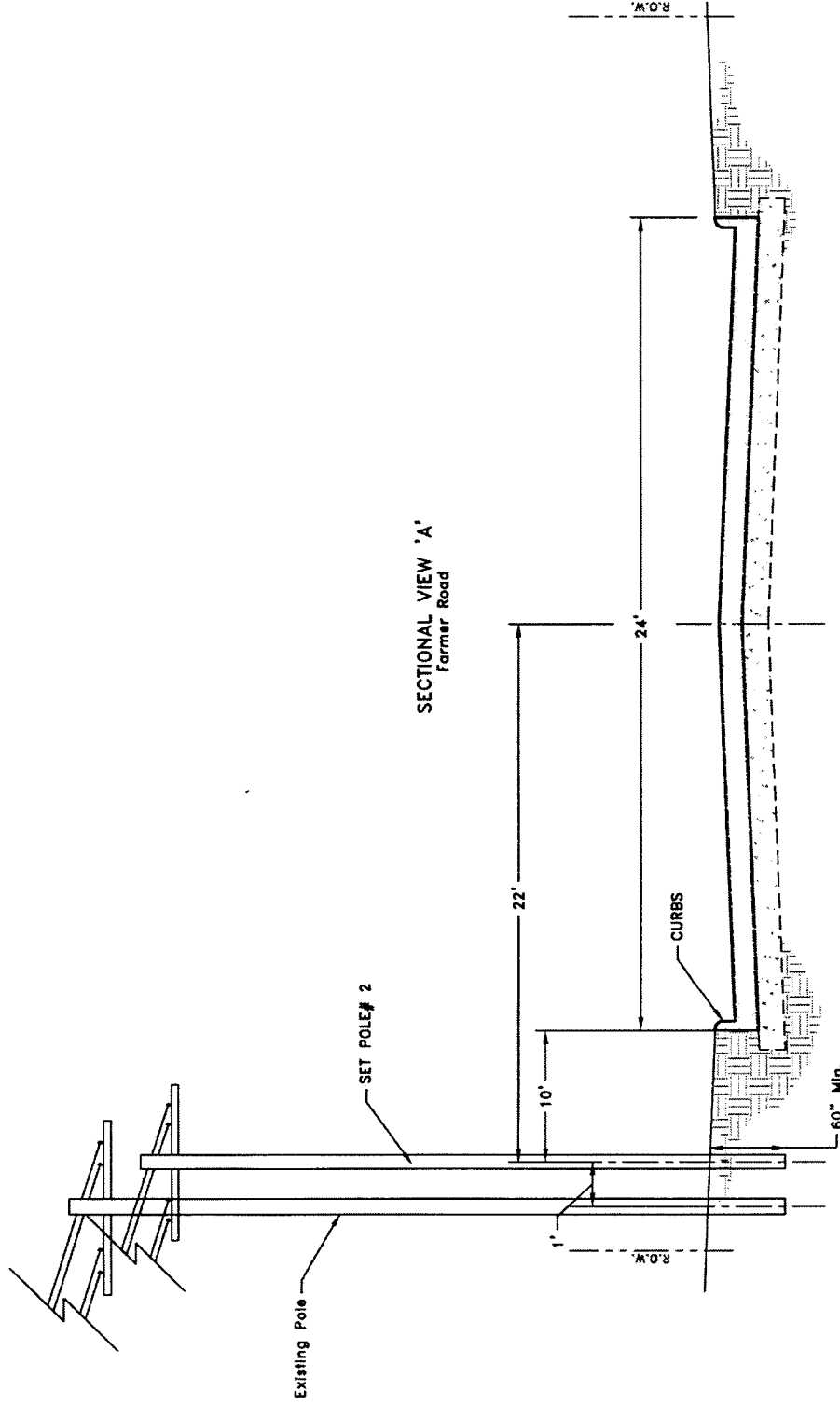


Key Map # 586 A, E

Confidential and Proprietary

General Notes:

- 1) Surface to be restored to its original condition in compliance with Fort Bend County Standards.



Approved By:

Symbol	Description	Revisions

Confidential and Proprietary

Drawn By:
Pat Ellenfeldt

Scale:
N.T.S.

Date:
05/10/2013



PHONOSCOPE



Key Map # 566 A, E

JOB# 1212-530

Notice of Proposed Utility Installation

Proposed Setting of (2) Utility Poles

Cross Section / Profile

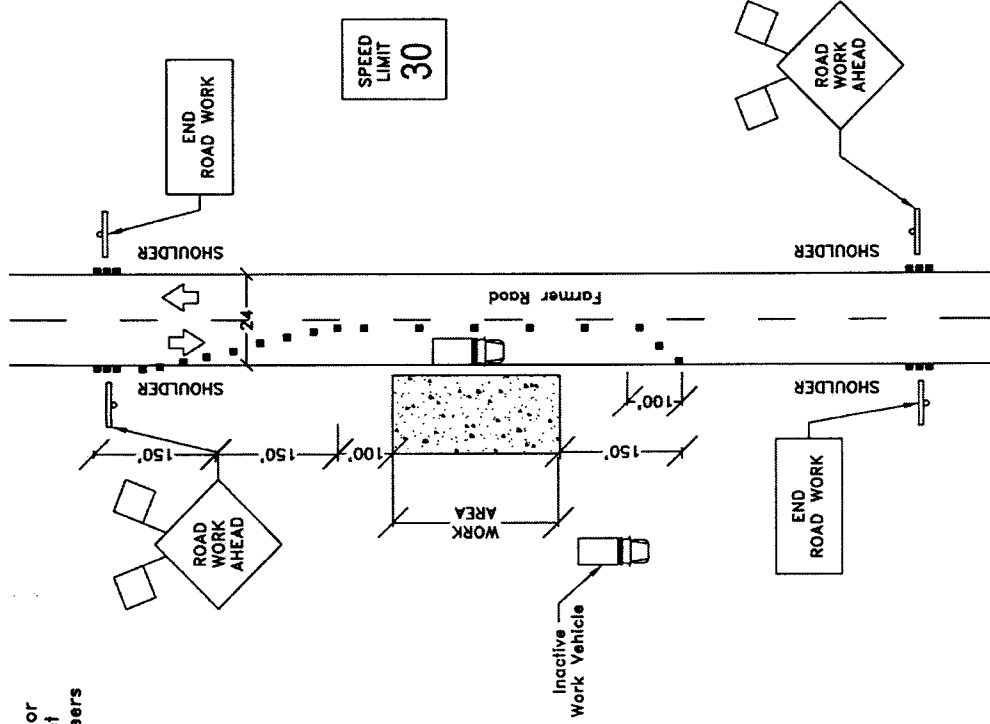
3 of 4

W.O. # 61805

No Traffic Obstruction

General Notes:

- 1) Contractor will need to use parking lane or side of street for equipment, but shall not obstruct flow of traffic or close street without proper notice submitted to the Fort Bend County Engineers for review and approval.



Approved By:

Symbol	Description	Revisions

Confidential and Proprietary

Drawn By: Pat Ellenfeldt
Scale: N.T.S.
Date: 05/10/2013



PHONOSCOPE

Key Map: 566 A, E

JOB# 1212-530

Notice of Proposed Utility Installation
Proposed Setting of (2) Utility Poles
Typical Traffic Control Plan
4 of 4

W. O. # 61805