

REVIEW BY FORT BEND COUNTY COMMISSIONERS COURT

12L

On this 07 day of MAY, 2013, Commissioners Court
came on to be heard and reviewed the accompanying notice
of AT & T TEXAS

Job Location WEST BELLFORT

Dated 04/17/13 Bond No. CH1-001686693-01, Permit No. 84344
to make use of certain Fort Bend County property subject to, "A Revised Order
Regulating the Laying, Construction, Maintenance, and Repair of Buried Cables,
Conduits, and Pole Lines, In, Under, Across or Along Roads, Streets, Highways, and
Drainage Ditches in Fort Bend County, Texas, Under the Jurisdiction of the
Commissioners Court of Fort Bend County, Texas," as passed by the Commissioners
Court of Fort Bend County, Texas, date the 3rd day of August, 1987, recorded in
Volume _____ of the Minutes of the Commissioners Court of Fort Bend County,
Texas, to the extent that such order is not inconsistent with Article 1436a, Vernon's
Texas Civil Statutes. Upon Motion of Commissioner Meyers, seconded
by Commissioner Patterson, duly put and carried, it is ORDERED,
ADJUDGED AND DECREED that said notice of said above purpose is hereby
acknowledged by the Commissioners Court of Fort Bend County, Texas, and that said
notice be placed on record according to the regulation order thereof.


Notes:

1. Evidence of review by the Commissioners Court must be kept on the job site
and failure to do so constitutes grounds for job shutdown.
2. Written notices are required:
 - a. 48 hours in advance of construction start up, and
 - b. When construction is completed and ready for final inspection

Mail notices to: Permit Administrator
Fort Bend County Engineering
P.O. Box 1449
Rosenberg, Texas 77471
281-633-7500

3. This permit expires one (1) year from date of permit if construction has not
commenced.

By


County Engineer

By

Drainage District Engineer/Manager

Presented to Commissioners Court
and approved.

Recorded in Volume 5-713
Minutes of Commissioners Court.

Clerk of Commissioners Court

By Sherry Fier
Deputy

COUNTY OF FORT BEND

Engineering Department

P.O. BOX 1449
Rosenberg, Texas 77471-1449

Johnny Ortega
Permit Administrator

1124 Blume Road
Phone: (281) 341-7500


PERMIT APPLICATION REVIEW FORM FOR CABLE, CONDUIT, AND POLE LINE ACTIVITY IN FORT BEND COUNTY

PERMIT NO. 084344

The following "Notice of Proposed Cable, Conduit, and/or Pole Line activity in Fort Bend County" and accompanying attachments have been reviewed and the notice conforms to appropriate regulations set by Commissioner's Court of Fort Bend County, Texas.

- X (1) Complete Application Form.
- X a. Name of road, street, and/or drainage ditch affected.
- X b. Vicinity map showing course of direction.
- X c. Plans and specifications.
- X (2) Bond:
- X District Attorney, approval when applicable.
- X Perpetual bond currently posted.
- No. CH1-001686693-01
- Amount \$25,000.00
- Performance bond submitted.
- No.
- Amount
- Cashier's Check.
- No.
- Amount
- (3) Verbal permission given for emergencies, to start construction before approved in Commissioner's Court.
- Precinct Engineer Acknowledgment Date
- Precinct Commissioner Acknowledgment Date
- (4)
- Drainage District Approval when applicable

We have reviewed this project and agree it meets minimum requirements.


Johnny Ortega CFM/ Permit Administrator
(REVISED 5/30/08)

04/17/2013
Date

NOTICE OF PROPOSED CABLE, CONDUIT AND/OR POLE LINE ACTIVITY
IN, UNDER, ACROSS OR ALONG ROADS, STREETS, HIGHWAYS AND DRAINAGE DITCHES
IN FORT BEND COUNTY

APPLICANT'S JOB NO. 9012771
PERMIT NO. 84344 PCT. NO. 4
BOND NO. CH-0011691093-01

FORMAL NOTICE IS HEREBY GIVEN THAT AT&T Texas
PROPOSES TO LAY, CONSTRUCT, MAINTAIN AND/OR REPAIR CABLE, CONDUIT AND/OR POLE LINE, IN, UNDER, ACROSS, OR
ALONG ROADS, STREETS, HIGHWAYS AND DRAINAGE DITCHES IN FORT BEND COUNTY, AS FOLLOWS:

IN, UNDER, OR ACROSS ROADS AND/OR DRAINAGE DITCHES

ROAD OR DITCH NAME	DISTANCE & DIRECTION FROM NEAREST INTERSECTION	LENGTH OF CROSSING	TYPE OF CONSTRUCTION			
			BORED	JACKED	DRIVEN	CASE

ALONG ROADS AND/OR DRAINAGE DITCHES

ROAD OR DITCH NAME	DISTANCE & DIRECTION FROM NEAREST INTERSECTION	TO	DISTANCE
W BELFORT	FIBER HANDHOLE IN THE SOUTH R/W WEST OF GRAND PKWY	NEW FIBER HANDHOLE TO THE WEST	565'

GENERAL DESCRIPTION

SEE ATTACHMENT.

THE LOCATION AND DESCRIPTION OF THE PROPOSED INSTALLATION AND APPURTENANCES IS MORE FULLY SHOWN ON THE ATTACHED DETAIL DRAWINGS. THE LAYING, CONSTRUCTION, MAINTENANCE AND/OR REPAIR OF THE PROPOSED INSTALLATION SHALL BE SUBJECT TO "A REVISED ORDER REGULATING THE LAYING, CONSTRUCTION, MAINTENANCE AND/OR REPAIR OF CABLES, CONDUITS, AND/OR POLE LINES, IN, UNDER, ACROSS, OR ALONG ROADS, STREETS, HIGHWAYS AND DRAINAGE DITCHES IN FORT BEND COUNTY, TEXAS, UNDER THE JURISDICTION OF THE COMMISSIONERS COURT OF FORT BEND COUNTY, TEXAS" AS PASSED BY COMMISSIONERS COURT OF FORT BEND COUNTY, TEXAS, DATED THE 3RD DAY OF AUGUST, 1987, RECORDED IN VOLUME 639 OF THE MINUTES OF THE COMMISSIONERS COURT OF FORT BEND COUNTY, TEXAS.

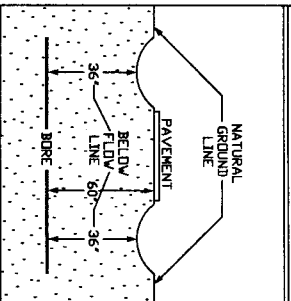
WRITTEN NOTICES ARE REQUIRED: 1) 48 HOURS IN ADVANCE OF START OF CONSTRUCTION AND 2) WHEN CONSTRUCTION IS COMPLETE AND READY FOR FINAL INSPECTION.

MAIL TO: PERMIT ADMINISTRATOR/FORT BEND COUNTY ENGINEERING
P.O. BOX 1449, ROSENBERG, TX 77471

VIOLATION OF REQUIREMENTS SHALL CONSTITUTE GROUNDS FOR JOB SHUT DOWN.

COMPANY NAME: AT&T Texas
AGENT AND/OR OWNER
Mike Broussard
(SIGNATURE)
NAME & TITLE: MIKE BROUSSARD, MGR. OSP PLNG & ENG DESIGN
(PLEASE PRINT)
DATE: 03/25/2013
ADDRESS: 1110 LOUISE, 1ST FLOOR
(STREET/P.O.BOX)
ROSENBERG TEXAS 77471
CITY STATE ZIP
TELEPHONE NO: 281-341-4312
(ACCESSIBLE 24 HRS/DAY, 7 DAYS/WEEK)

TYPICAL ROAD BORE

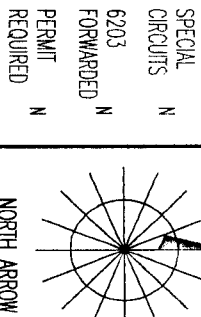


LEGEND

- B — PROPOSED BURIED CABLE
- B — EXISTING BURIED CABLE
- EDC — EDGE OF PAVEMENT/CONCRETE
- R/W — RIGHT OF WAY
- X — POWER POLE

FORT BEND COUNTY NOTIFICATION

AT&T CONTACT:
MIKE BROUSSARD
MGR-DSP PLNG & ENG DESIGN
281-341-4312



OPERATING RANGE OF JOB STEPS

TASK _____ TO _____

MTRC

TRANSMISSION ZONE
RZ 0 CZ 0 TAPER CODE 16304

CAUTION HIGH VOLTAGE
KV 0.00 AGRAL Y BURIED N

HIGHWAY PERMIT NO.

UTILITY CO IDENT - CENTER POINT

REP NAME
REP TEL NO.
POLE CONTACTS (+) 0 (-) 0

UTILITY CO
REP NAME
REP TEL NO.
POLE CONTACTS (+) 0 (-) 0

UTILITY CO
REP NAME
REP TEL NO.
POLE CONTACTS (+) 0 (-) 0

PROJECT NO 9012771

TOT PRINTS 6 PRINT NO. 5
NPA/NNX: 281-222 PRT: 281222
EXCH. RICH-RDSE
TAX DIST. FG09
GEO LOC. W89232
ENGR. MB DRAWN BY
TELEPHONE NO. (281) 341-4312
REC. REF. 232-280-37*
MAP REF. 526V
SCALE NONE
ISSUE DATE
PROJ TITLE 7830 W GRAND PKWY S FIBER/NOX
REV. NUMBER
DATE REV.

SEE PRINT 6

