

# REVIEW BY FORT BEND COUNTY COMMISSIONERS COURT

11T

On this 23 day of APRIL, 2013, Commissioners Court came on to be heard and reviewed the accompanying notice of PHONOSCOPE, LLC

Job Location GRAND PARKWAY [ HIGHWAY 99 ], FARMER ROAD

Dated 04/16/13 Bond No. 103827669, Permit No. 84341 to make use of certain Fort Bend County property subject to, "A Revised Order Regulating the Laying, Construction, Maintenance, and Repair of Buried Cables, Conduits, and Pole Lines, In, Under, Across or Along Roads, Streets, Highways, and Drainage Ditches in Fort Bend County, Texas, Under the Jurisdiction of the Commissioners Court of Fort Bend County, Texas," as passed by the Commissioners Court of Fort Bend County, Texas, date the 3<sup>rd</sup> day of August, 1987, recorded in Volume \_\_\_\_\_ of the Minutes of the Commissioners Court of Fort Bend County, Texas, to the extent that such order is not inconsistent with Article 1436a, Vernon's Texas Civil Statutes. Upon Motion of Commissioner Meyers, seconded by Commissioner DeHaverson, duly put and carried, it is ORDERED, ADJUDGED AND DECREED that said notice of said above purpose is hereby acknowledged by the Commissioners Court of Fort Bend County, Texas, and that said notice be placed on record according to the regulation order thereof.

## Notes:

1. Evidence of review by the Commissioners Court must be kept on the job site and failure to do so constitutes grounds for job shutdown.
2. Written notices are required:
  - a. 48 hours in advance of construction start up, and
  - b. When construction is completed and ready for final inspection

Mail notices to: Permit Administrator  
Fort Bend County Engineering  
P.O. Box 1449  
Rosenberg, Texas 77471  
281-633-7500

3. This permit expires one (1) year from date of permit if construction has not commenced.

By Louis C. Hood 4/23/13  
County Engineer  
Assistant  
By \_\_\_\_\_  
Drainage District Engineer/Manager

Presented to Commissioners Court and approved.  
Recorded in Volume 4-23-13  
Minutes of Commissioners Court.

Clerk of Commissioners Court  
By Sherry Fish  
Deputy

# COUNTY OF FORT BEND

## Engineering Department

P.O. BOX 1449  
Rosenberg, Texas 77471-1449

Johnny Ortega  
Permit Administrator

1124 Blume Road  
Phone: (281) 341-7500

### PERMIT APPLICATION REVIEW FORM FOR CABLE, CONDUIT, AND POLE LINE ACTIVITY IN FORT BEND COUNTY

PERMIT NO. 084241

The following "Notice of Proposed Cable, Conduit, and/or Pole Line activity in Fort Bend County" and accompanying attachments have been reviewed and the notice conforms to appropriate regulations set by Commissioner's Court of Fort Bend County, Texas.

X (1) Complete Application Form.

- X a. Name of road, street, and/or drainage ditch affected.  
X b. Vicinity map showing course of direction.  
X c. Plans and specifications.

X (2) Bond:

District Attorney, approval when applicable.

X Perpetual bond currently posted.

No. 103827669

Amount \$50,000.00

Performance bond submitted.

No. \_\_\_\_\_

Amount \_\_\_\_\_

Cashier's Check.

No. \_\_\_\_\_

Amount \_\_\_\_\_

\_\_\_\_\_ (3) Verbal permission given for emergencies, to start construction before approved in Commissioner's Court.

\_\_\_\_\_  
Precinct Engineer Acknowledgment

\_\_\_\_\_  
Date

\_\_\_\_\_  
Precinct Commissioner Acknowledgment

\_\_\_\_\_  
Date

\_\_\_\_\_ (4) \_\_\_\_\_  
Drainage District Approval when applicable

We have reviewed this project and agree it meets minimum requirements.

  
Johnny Ortega CFM/ Permit Administrator  
(REVISED 5/30/08)

04/16/2013  
Date

**NOTICE OF PROPOSED CABLE, CONDUIT AND/OR POLE LINE ACTIVITY  
IN, UNDER, ACROSS OR ALONG ROADS, STREETS, HIGHWAYS AND DRAINAGE DITCHES  
IN FORT BEND COUNTY**

APPLICANT'S JOB NO. 1212-530 400-60721  
 PERMIT No. 84341 PCT. No. 4  
 BOND No. 103827669

Formal notice is hereby given that Phonoscope LLC  
 proposes to lay, construct, maintain and/or repair cable, conduit and/or pole line, in, under,  
 across, or along roads, streets, highways and drainage ditches in Fort Bend County, as follows:

**In, Under, or Across Roads and/or Drainage Ditches**

Road or Ditch Name	Distance & Direction From Nearest Intersection	Length of Crossing	Type of Construction			
			Bored:	Jacked:	Driven:	Cased

**Along Roads and/or Drainage Ditches**

Road or Ditch Name	Distance & Direction From Nearest Intersection	To	Distance
<u>Grand Pkwy</u> <u>Hwy 99</u>	<u>: 29' West of Farmer Rd:</u>		<u>: 2550'</u>
<u>Farmer Rd</u>	<u>: 27' South of Hwy 99</u>		<u>: 75'</u>

**General Description**

The Location and description of the proposed installation and appurtenances is more fully shown on the attached detail drawings. The laying, construction, maintenance and/or repair of the proposed installation shall be subject to "A Revised Order Regulating the Laying, Construction, Maintenance and/or Repair of Cables, Conduits, and/or Pole Lines, in, Under, Across, or Along Roads, Streets, Highways and Drainage Ditches in Fort Bend County, Texas, Under the Jurisdiction of the Commissioners Court of Fort Bend County, Texas," as passed by Commissioners Court of Fort Bend County, Texas, dated the 3rd. day of August, 1987, recorded in Volume 639 of the Minutes of the Commissioners Court of Fort Bend County, Texas.

Written notices are required: 1) 48 hours in advance of start of construction and  
 2) when construction is complete and ready for final inspection.

Mail to: Permit Administrator/Fort Bend County Engineering  
 P.O. Box 1449, Rosenberg, TX 77471.

Violation of requirements shall constitute grounds for job shut down.

COMPANY NAME: Phonoscope LLC  
 AGENT and/or OWNER

Patricia Eitenfeldt  
 (Signature)

NAME & TITLE Patricia Eitenfeldt - Draftsman  
 (Please Print)

DATE 3/18/13

ADDRESS 6105 Westline Dr  
 (Street/P.O. Box)

Houston TX 77036  
 City State Zip

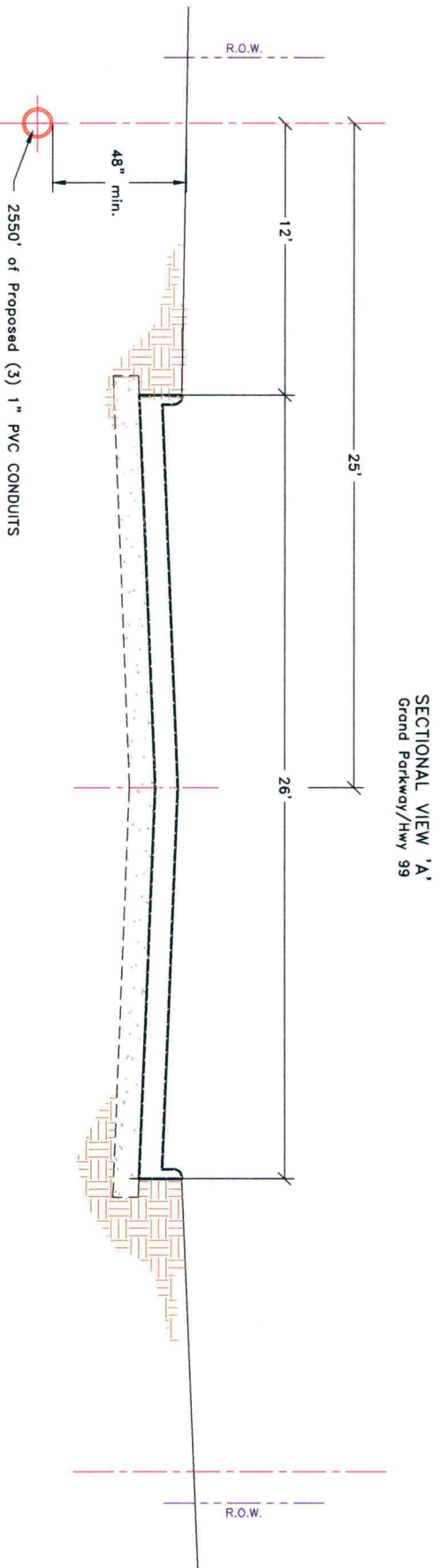
TELEPHONE NO: 713-272-4600  
 (accessible 24 hrs/day, 7 days/week)

Does project  
 comply with Fort  
 Bend County  
 Outdoor Lighting  
 Ordinance?

Yes ( )

No ( )

1) Surface to be restored to its original condition in compliance with Fort Bend County Standards.



Approved By:

<b>Symbol</b>	<b>Description</b>	<b>Revisions</b>
(3) 1" PVC Conduit Encasing Fiber Optic Cable Underground 		
		Confidential and Proprietary

Key Map # 526 W

PHONOSCOPE

<b>Drawn By:</b> Pat Ellentfeldt	<b>Scale:</b> N.T.S.	<b>Date:</b> 03/18/2013
-------------------------------------	-------------------------	----------------------------

# JOB# 1212-530

---

## Notice of Proposed Utility Installation

---

## Proposed Underground Wireline Installation

---

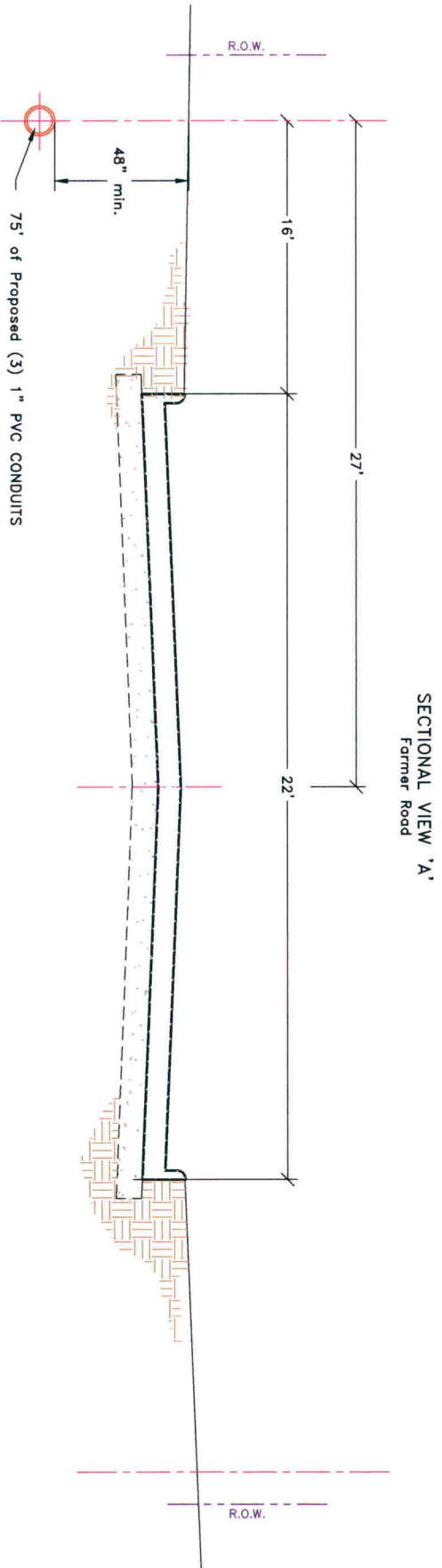
## Cross Section / Profile

---



3 of 4
W.O. # 60721

**General Notes:**

- 1) Surface to be restored to its original condition in compliance with Fort Bend County Standards.



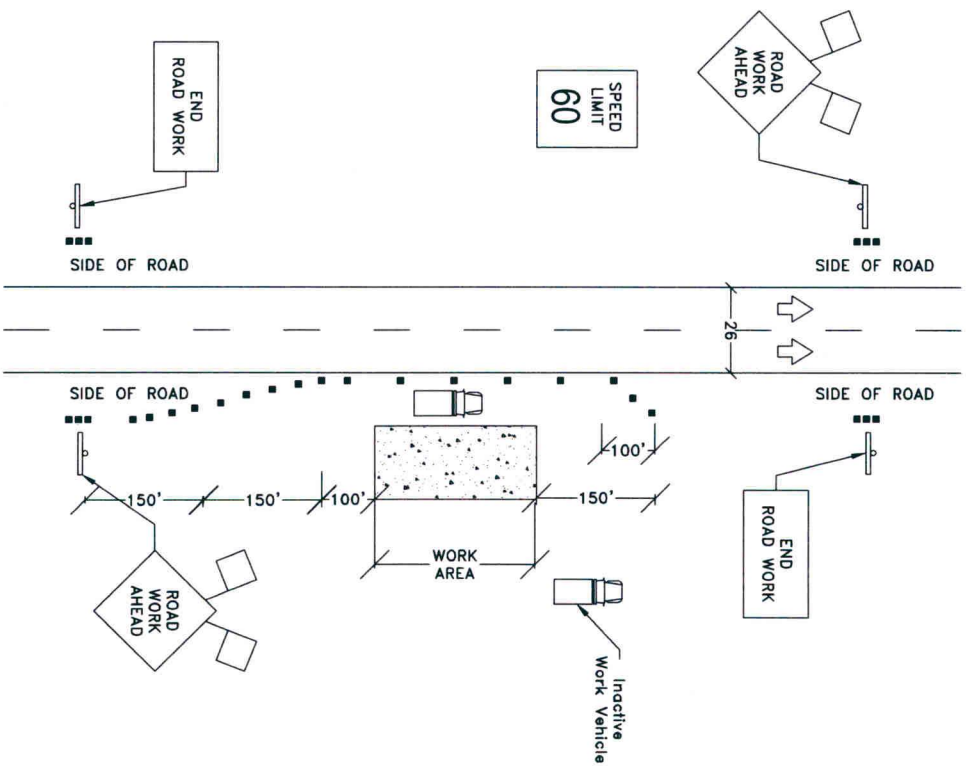
Approved By:

Symbol	Description	Revisions	Key Map # 526 W			PHONOSCOPE			Notice of Proposed Utility Installation	
1" PVC	(3) 1" PVC Conduit Encasing Fiber Optic Cable Underground						Drawn By: Pot Ellenfeldt	Scale: N.T.S.	Date: 03/18/2013	JOB# 1212-530 Proposed Underground Wireline Installation Cross Section / Profile 4 of 4 W.O. # 60721
			Confidential and Proprietary							

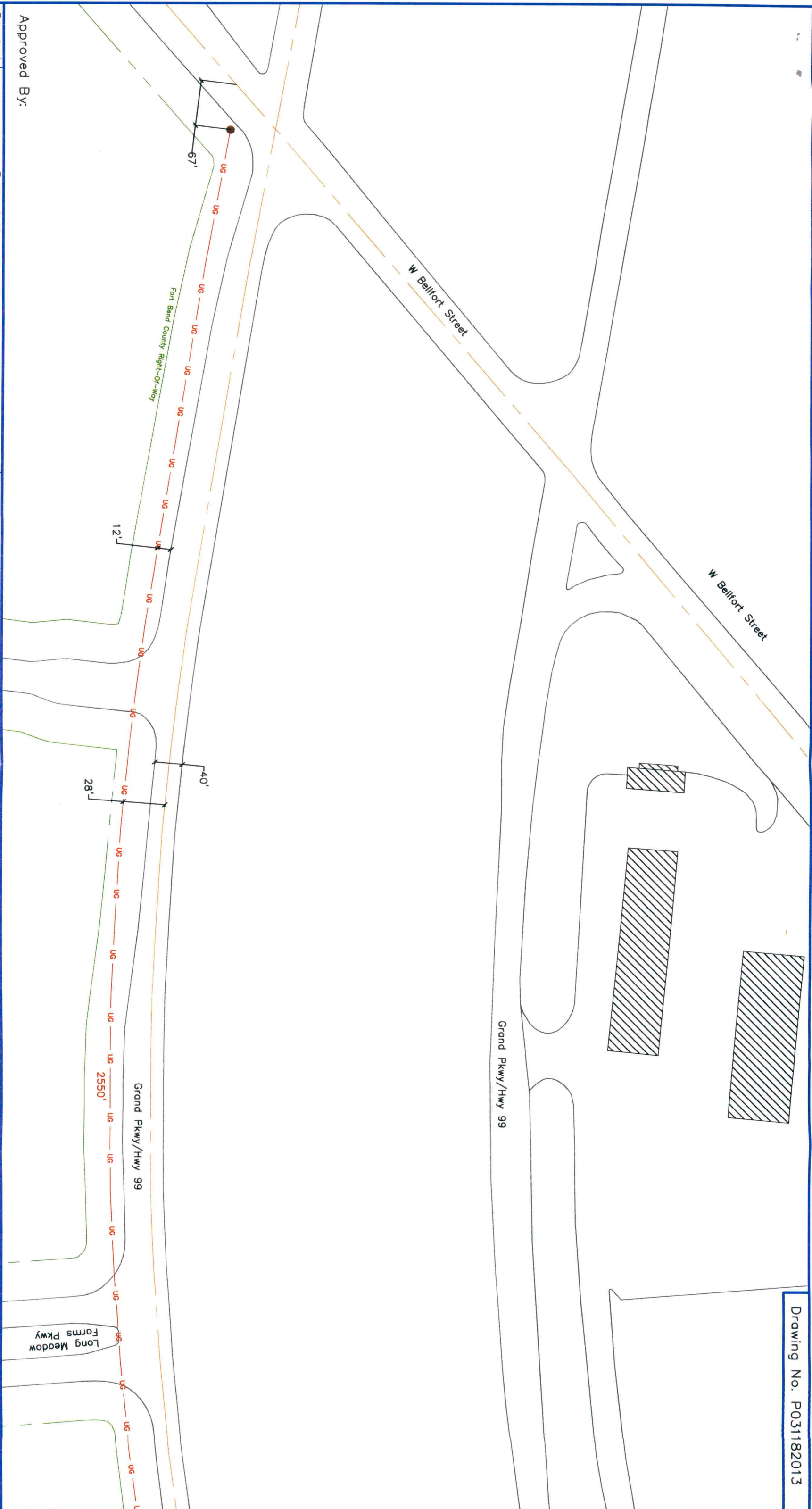
## Drawing No. P032192013

Approved By:

Notice of Proposed Utility Installation  
Proposed Underground Wireline Installation  
Typical Traffic Control Plan  
W. O. # 60721




































































































Approved By:

Symbol	Description	Revisions	Key Map: 526 W			PHONOSCOPE			JOB# 1212-530		
	Existing Utility Poles								Notice of Proposed Utility Installation		
	(3) 1" PVC Conduits Encasing Fiber Optic Cable Underground										
			Key Map: 526 W			Drawn By: Pat Eilenfeldt			Scale: N.T.S.		
									Date: 03/18/2013		
									Proposed Underground Wireline Installation		
									Layout		
									1 of 4		
									W.O. # 60721		

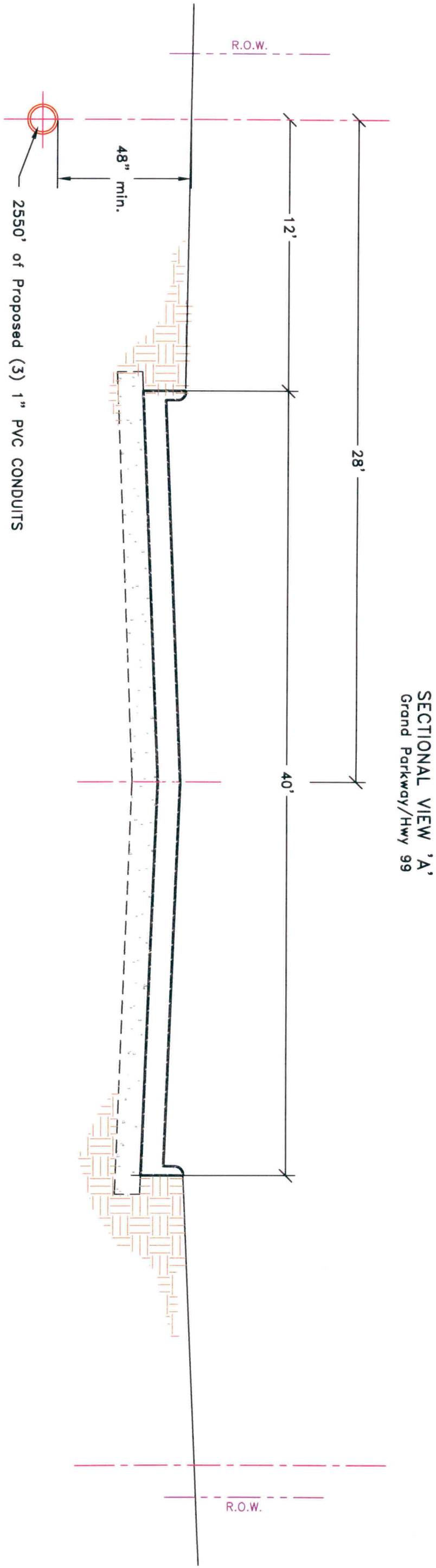


Symbol	Description	Revisions	Key Map: 526 W		
	Existing Utility Poles				
	(3) 1" PVC Conduits Encasing Fiber Optic Cable Underground				
					
					
					
					
					
					
					
					
					
					
					
					
					
					
					
					
					
					
					
					
					
					
					
					
					
					
					
					
					
					
					
					
					
					
					
					
					
					
					
					
					
					
					
					
					
					
					
					
					
					
					
					
					
					
					
					
					
					
					
					
					
					
					
					
					
					
					
					
					
					
					
					
					
					
					
					
					
					
					
					
					
					
					
					
					
					
					
					
					
					





General Notes:

- 1) Surface to be restored to its original condition in compliance with Fort Bend County Standards.



Approved By:

Symbol	Description	Revisions	 Key Map # 526 W			
UG	(3) 1" PVC Conduit Encasing Fiber Optic Cable Underground		 PHONOSCOPE			
			Confidential and Proprietary			

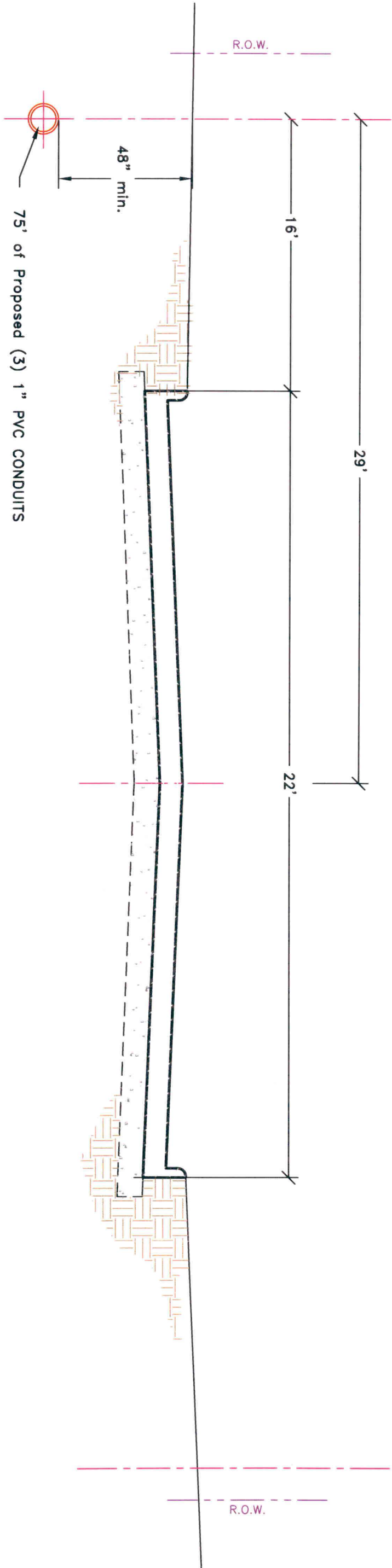
Drawn By: Pat Eilenfeldt	Scale: N.T.S.	Date: 03/18/2013
-----------------------------	------------------	---------------------

JOB# 1212-530
Notice of Proposed Utility Installation
Proposed Underground Wireline Installation
Cross Section / Profile
3 of 4
W.O. # 60721



General Notes:

- 1) Surface to be restored to its original condition in compliance with Fort Bend County Standards.

SECTIONAL VIEW 'A'  
Farmer Road



Approved By:

Symbol	Description	Revisions	<div>Key Map # 526 W</div> <div></div> <div>PHONOSCOPE</div>			JOB# 1212-530		
ug	(3) 1" PVC Conduit Encasing Fiber Optic Cable Underground							
			Drawn By: Pat Ellenfeldt			Scale: N.T.S.		
						Date: 03/18/2013		
						Notice of Proposed Utility Installation		
						Proposed Underground Wireline Installation		
						Cross Section / Profile		
						4 of 4		
						W.O. # 60721		
						Confidential and Proprietary		



