

REVIEW BY FORT BEND COUNTY COMMISSIONERS COURT

On this 23 day of APRIL, 2013, Commissioners Court came on to be heard and reviewed the accompanying notice of PHONOSCOPE, LLC.

Job Location CINCO RANCH BOULEVARD

Dated 04/11/13 Bond No. 103827669, Permit No. 84338 to make use of certain Fort Bend County property subject to, "A Revised Order Regulating the Laying, Construction, Maintenance, and Repair of Buried Cables, Conduits, and Pole Lines, In, Under, Across or Along Roads, Streets, Highways, and Drainage Ditches in Fort Bend County, Texas, Under the Jurisdiction of the Commissioners Court of Fort Bend County, Texas," as passed by the Commissioners Court of Fort Bend County, Texas, date the 3rd day of August, 1987, recorded in Volume _____ of the Minutes of the Commissioners Court of Fort Bend County, Texas, to the extent that such order is not inconsistent with Article 1436a, Vernon's Texas Civil Statutes. Upon Motion of Commissioner Meyers, seconded by Commissioner Patterson, duly put and carried, it is ORDERED, ADJUGED AND DECREED that said notice of said above purpose is hereby acknowledged by the Commissioners Court of Fort Bend County, Texas, and that said notice be placed on record according to the regulation order thereof.

Notes:

1. Evidence of review by the Commissioners Court must be kept on the job site and failure to do so constitutes grounds for job shutdown.
2. Written notices are required:
 - a. 48 hours in advance of construction start up, and
 - b. When construction is completed and ready for final inspection

Mail notices to: Permit Administrator
Fort Bend County Engineering
P.O. Box 1449
Rosenberg, Texas 77471
281-633-7500

3. This permit expires one (1) year from date of permit if construction has not commenced.

By Louis C. Hood 4/23/13
County Engineer
Assistant

By _____
Drainage District Engineer/Manager

Presented to Commissioners Court and approved.

Recorded in Volume 4-23-13
Minutes of Commissioners Court.

Clerk of Commissioners Court

By Sherry Fier
Deputy

COUNTY OF FORT BEND

Engineering Department

P.O. BOX 1449
Rosenberg, Texas 77471-1449

Johnny Ortega
Permit Administrator

1124 Blume Road
Phone: (281) 341-7500

PERMIT APPLICATION REVIEW FORM FOR CABLE, CONDUIT, AND POLE LINE ACTIVITY IN FORT BEND COUNTY

PERMIT NO. 084238

The following "Notice of Proposed Cable, Conduit, and/or Pole Line activity in Fort Bend County" and accompanying attachments have been reviewed and the notice conforms to appropriate regulations set by Commissioner's Court of Fort Bend County, Texas.

 X (1) Complete Application Form.

 X a. Name of road, street, and/or drainage ditch affected.

 X b. Vicinity map showing course of direction.

 X c. Plans and specifications.

 X (2) Bond:

 District Attorney, approval when applicable.

 X Perpetual bond currently posted.

 No. 103827669

 Amount \$50,000.00

 Performance bond submitted.

 No. _____

 Amount _____

 Cashier's Check.

 No. _____

 Amount _____

 (3) Verbal permission given for emergencies, to start construction before approved in Commissioner's Court.

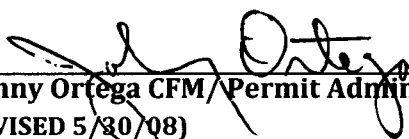
 Precinct Engineer Acknowledgment _____ Date _____

 Precinct Commissioner Acknowledgment _____ Date _____

 (4) _____

 Drainage District Approval when applicable

We have reviewed this project and agree it meets minimum requirements.


Johnny Ortega CFM/Permit Administrator
(REVISED 5/30/08)

04/11/2013
Date

**NOTICE OF PROPOSED CABLE, CONDUIT AND/OR POLE LINE ACTIVITY
IN, UNDER, ACROSS OR ALONG ROADS, STREETS, HIGHWAYS AND DRAINAGE DITCHES
IN FORT BEND COUNTY**

APPLICANT'S JOB NO. 0313-420 WO-61337

PERMIT No. 84338 PCT. No. 3

BOND No. 103827669

Formal notice is hereby given that Phanoscope LLC
proposes to lay, construct, maintain and/or repair cable, conduit and/or pole line, in, under,
across, or along roads, streets, highways and drainage ditches in Fort Bend County, as follows:

In, Under, or Across Roads and/or Drainage Ditches

Road or Ditch Name	Distance & Direction From Nearest Intersection	Length of Crossing	Type of Construction Bored: Jacked: Driven: Cased

Along Roads and/or Drainage Ditches

Road or Ditch Name	Distance & Direction From Nearest Intersection	To Distance
Cinco Ranch Blvd	South to Katy Gaston Rd	505'

General Description
Bore and place ~584' of Conduit along Cinco Ranch Blvd
between Katy Gaston Rd and Enchanted Meadow Ln.

The Location and description of the proposed installation and appurtenances is more fully shown on the attached detail drawings. The laying, construction, maintenance and/or repair of the proposed installation shall be subject to "A Revised Order Regulating the Laying, Construction, Maintenance and/or Repair of Cables, Conduits, and/or Pole Lines, In, Under, Across, or Along Roads, Streets, Highways and Drainage Ditches in Fort Bend County, Texas, Under the Jurisdiction of the Commissioners Court of Fort Bend County, Texas," as passed by Commissioners Court of Fort Bend County, Texas, dated the 3rd. day of August, 1987, recorded in Volume 639 of the Minutes of the Commissioners Court of Fort Bend County, Texas.

Written notices are required: 1) 48 hours in advance of start of construction and
2) when construction is complete and ready for final inspection.

Mail to: Permit Administrator/Fort Bend County Engineering
P.O. Box 1449, Rosenberg, TX 77471.

Violation of requirements shall constitute grounds for job shut down.

COMPANY NAME: Phanoscope LLC
AGENT and/or OWNER

Patricia Eilenfeldt
(Signature)

NAME & TITLE Patricia Eilenfeldt - Draftsman
(Please Print)

DATE 04/09/2013

ADDRESS 6105 Westline Dr
(Street/P.O. Box)

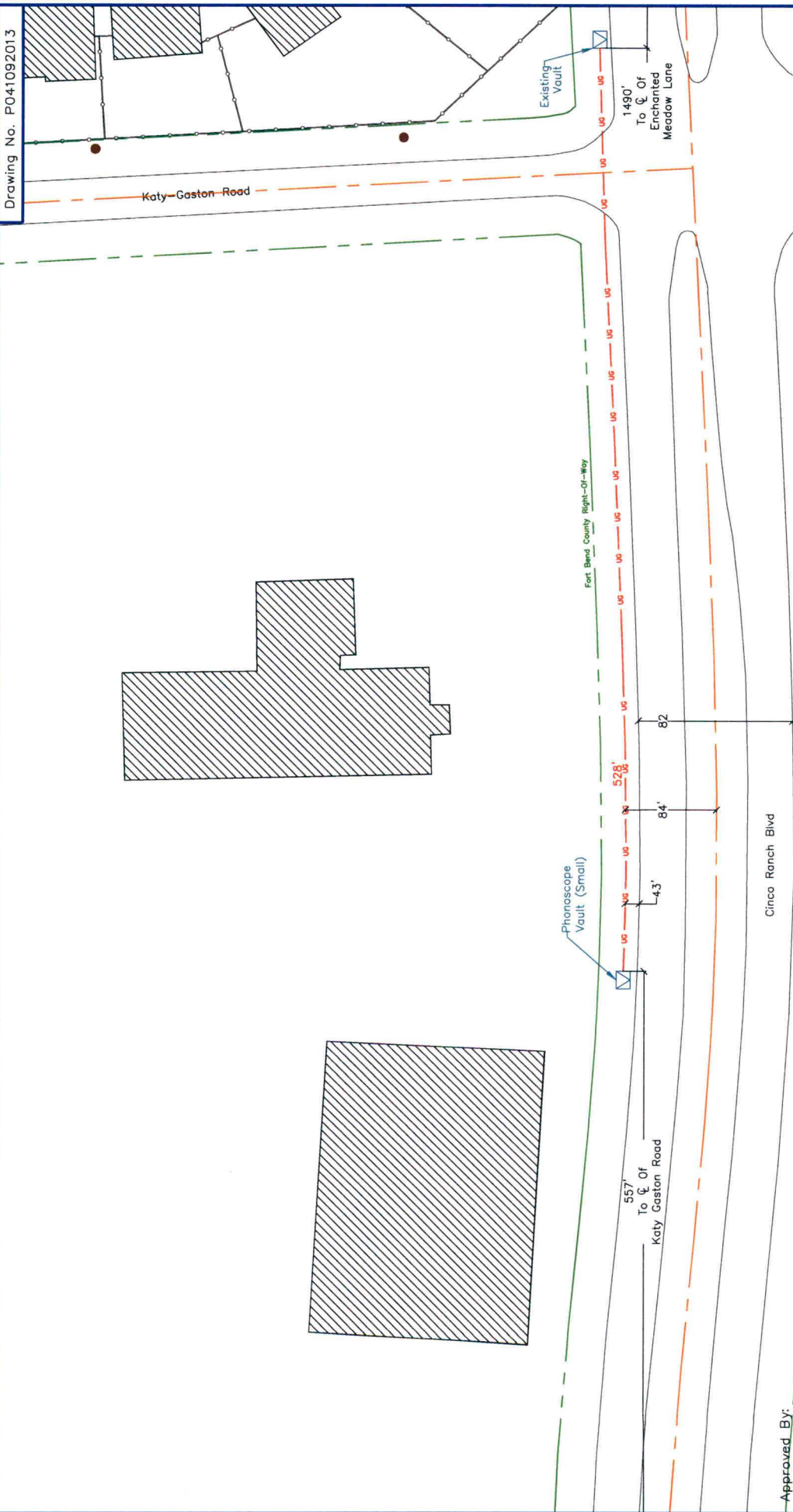
Houston TX 77036
City State Zip

TELEPHONE NO: 713-222-4600
(accessible 24 hrs/day, 7 days/week)


direct 832-615-7603
Fax 281-404-4486

<p>Does project comply with Fort Bend County Outdoor Lighting Ordinance?</p> <p>Yes ()</p> <p>No ()</p>

Drawing No. P041092013



Approved By: _____

Symbol	Description	Revisions	Drawn By: Pat Eilenfeldt	Scale: N.T.S.	Date: 04/09/2013	JOB# 0313-420		
●	Existing Utility Poles					 PHONOSCOPE		
□	Vaults							
— UG —	(3) 1" PVC Conduit Encasing Fiber Optic Cable Underground							
						Notice of Proposed Utility Installation		
						Proposed Underground Wireline Installation		
						Layout		
						1 of 2		
						W.O.# 61237		



Key Map: 524 C

Confidential and Proprietary

