

94

## REVIEW BY FORT BEND COUNTY COMMISSIONERS COURT

On this 09 day of APRIL, 2013, Commissioners Court came on to be heard and reviewed the accompanying notice of CENTERPOINT ENTEX

Job Location BELLAGIO DRIVE

Dated 04/02/13 Bond No. 22-022-417, Permit No. 84327 to make use of certain Fort Bend County property subject to, "A Revised Order Regulating the Laying, Construction, Maintenance, and Repair of Buried Cables, Conduits, and Pole Lines, In, Under, Across or Along Roads, Streets, Highways, and Drainage Ditches in Fort Bend County, Texas, Under the Jurisdiction of the Commissioners Court of Fort Bend County, Texas," as passed by the Commissioners Court of Fort Bend County, Texas, date the 3<sup>rd</sup> day of August, 1987, recorded in Volume \_\_\_\_\_ of the Minutes of the Commissioners Court of Fort Bend County, Texas, to the extent that such order is not inconsistent with Article 1436a, Vernon's Texas Civil Statutes. Upon Motion of Commissioner Meyers, seconded by Commissioner Morrison, duly put and carried, it is ORDERED, ADJUGED AND DECREED that said notice of said above purpose is hereby acknowledged by the Commissioners Court of Fort Bend County, Texas, and that said notice be placed on record according to the regulation order thereof.


### Notes:

1. Evidence of review by the Commissioners Court must be kept on the job site and failure to do so constitutes grounds for job shutdown.
2. Written notices are required:
  - a. 48 hours in advance of construction start up, and
  - b. When construction is completed and ready for final inspection

Mail notices to: Permit Administrator  
Fort Bend County Engineering  
P.O. Box 1449  
Rosenberg, Texas 77471  
281-633-7500

3. This permit expires one (1) year from date of permit if construction has not commenced.

By

  
County Engineer

By

Drainage District Engineer/Manager

Presented to Commissioners Court and approved.

Recorded in Volume 4-9-13  
Minutes of Commissioners Court.

Clerk of Commissioners Court

By Sherry Fisk  
Deputy

# COUNTY OF FORT BEND

## Engineering Department

P.O. BOX 1449  
Rosenberg, Texas 77471-1449

Johnny Ortega  
Permit Administrator

1124 Blume Road  
Phone: (281) 341-7500

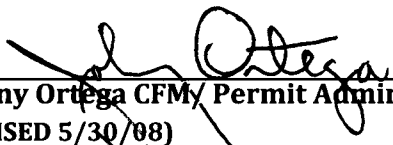
### PERMIT APPLICATION REVIEW FORM FOR CABLE, CONDUIT, AND POLE LINE ACTIVITY IN FORT BEND COUNTY

PERMIT NO. 084327

The following "Notice of Proposed Cable, Conduit, and/or Pole Line activity in Fort Bend County" and accompanying attachments have been reviewed and the notice conforms to appropriate regulations set by Commissioner's Court of Fort Bend County, Texas.

- X (1) Complete Application Form.
- X a. Name of road, street, and/or drainage ditch affected.
- X b. Vicinity map showing course of direction.
- X c. Plans and specifications.
- X (2) Bond:
- District Attorney, approval when applicable.
- X Perpetual bond currently posted.
- No. 22-022-417
- Amount \$50,000.00
- Performance bond submitted.
- No. \_\_\_\_\_
- Amount \_\_\_\_\_
- Cashier's Check.
- No. \_\_\_\_\_
- Amount \_\_\_\_\_
- \_\_\_\_\_ (3) Verbal permission given for emergencies, to start construction before approved in Commissioner's Court.
- Precinct Engineer Acknowledgment \_\_\_\_\_ Date \_\_\_\_\_
- Precinct Commissioner Acknowledgment \_\_\_\_\_ Date \_\_\_\_\_
- \_\_\_\_\_ (4) \_\_\_\_\_
- Drainage District Approval when applicable

We have reviewed this project and agree it meets minimum requirements.

  
Johnny Ortega CFM/ Permit Administrator  
(REVISED 5/30/08)

04/02/2013  
Date

NOTICE OF PROPOSED CABLE, CONDUIT AND / OR POLE LINE ACTIVITY  
IN, UNDER, ACROSS OR ALONG ROADS, STREETS, HIGHWAYS AND DRAINAGE DITCHES  
IN FORT BEND COUNTY

APPLICANT'S JOB NO. WO #65107219  
PERMIT NO. 84327 PCT. NO. 3  
BOND NO. 22-022-417

Formal notice is hereby given that CENTERPOINT ENTEX  
proposes to lay, construct, maintain and / or repair cable, conduit, and / or pole  
line, in, under, across, or along roads, streets, highways and drainage  
ditches in Fort Bend County, as follows:

In, Under, or Across Roads, and / or Drainage Ditches

Road or Ditch Name	Distance & Direction From Nearest Intersection	Length of Crossing	Type of Construction Bored: Jacked: Driven: Cased			

Along Roads and / or Drainage Ditches

Road or Ditch Name	Distance & Direction From Nearest intersection	To	Distance
BELLAGIO DR	3' SN W Torino Reale Dr	15' SS Via Flore Dr	1534'
		(new s/d Lakes of Bella	
		Terra sec-19)	

General Description

The location and description of the proposed installation and appurtenances is more fully shown on the attached detail drawings. The laying, construction, maintenance and / or repair of the proposed installation shall be subject to "A Revised Order Regulating the Laying, Construction, Maintenance and / or Repair of Cables, Conduits, and / or Pole Lines, In, Under, Across, or Along Roads, Streets, Highways and Drainage Ditches in Fort Bend County, Texas, Under the Jurisdiction of the Commissioners Court of Fort Bend County, Texas," as passed by Commissioners Court of Fort Bend County, Texas, dated the 3rd. day of August, 1987, recorded in Volume 639 of the Minutes of the Commissioners Court of Fort Bend County, Texas.

To serve: **APPROACH MAIN TO SERVE LAKES OF BELLA TERRA SEC-19 & 20.**  
**W. O. #65107219**

Written notices are required: 1) 48 hours in advance of start of construction and 2) when construction is complete and ready for final inspection.

Mail To: Permit Administrator / Fort Bend County Engineering  
P. O. Box 1449, Rosenberg, Texas 77471

Violation of requirements shall constitute grounds for job shut down.

COMPANY NAME: CenterPoint Entex  
AGENT and / or OWNER  
Ravinder Duggal  
(Signature)

NAME & TITLE: RAVINDER DUGGAL  
Advanced Engineering Coordinator  
(Please Print)

DATE: MARCH, 27 2013

ADDRESS: 1111 Louisiana – Ste. 2258 B  
(Street / P.O. Box)  
Houston Texas 77002  
City State Zip


TELEPHONE NO: (713) 207-4621  
(Accessible 24 hrs/day, 7 days/week)

PROPRIETARY AND CONFIDENTIAL	
<b>PROJECT WO#</b>	<b>65107219</b>
FACET	F30180690
OP MAP	F30180688 O30120688
KM	525J
LAMBERT	4354D4
TC	4354D2
SZ	503 078
SOG	08850 07601

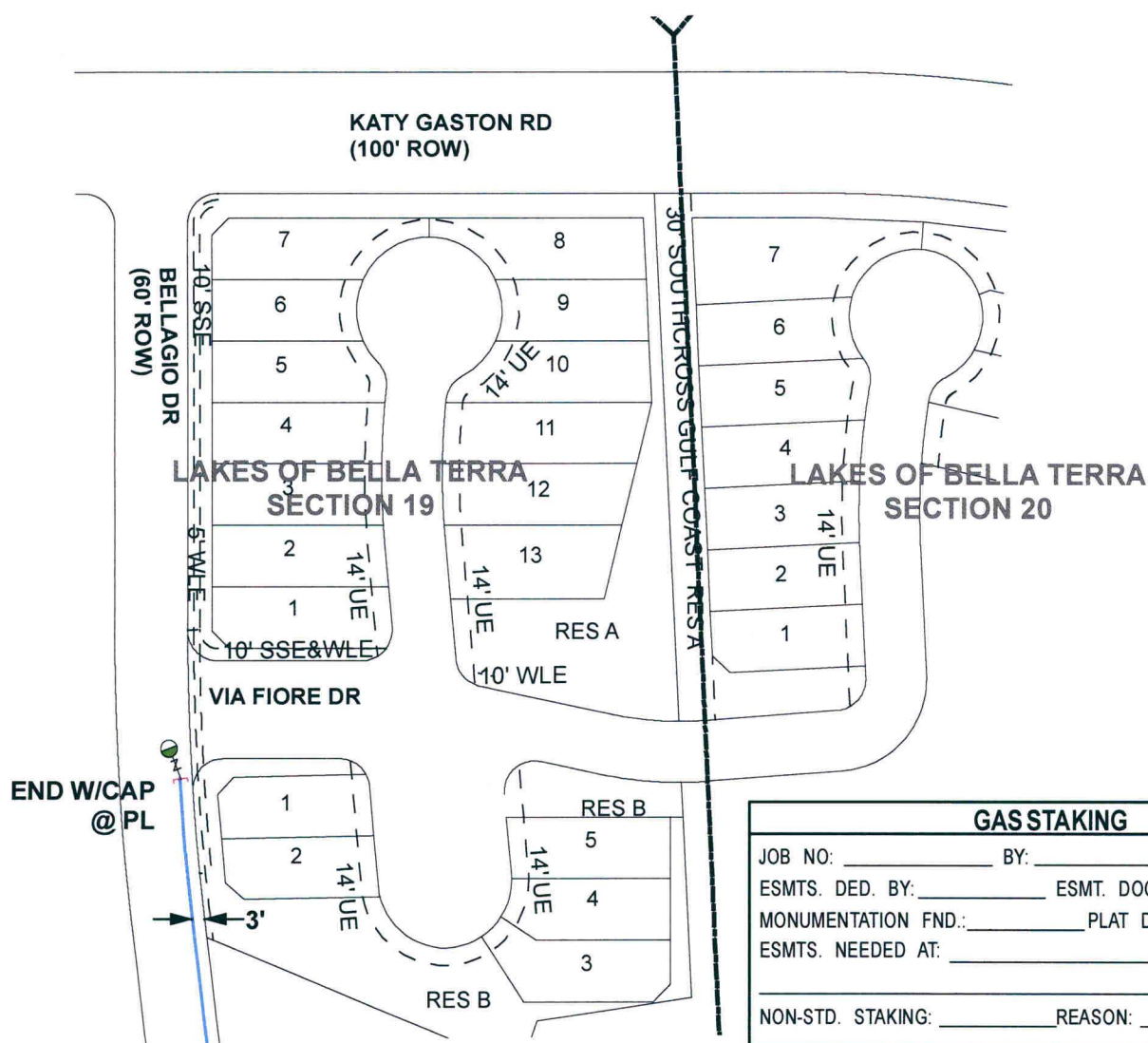
**LEGEND:**

EXIST. MAIN \_\_\_\_\_

PROP. 2" IP PLA 1,534'  
WO #65107219 \_\_\_\_\_

PROP. 5# ANODE 

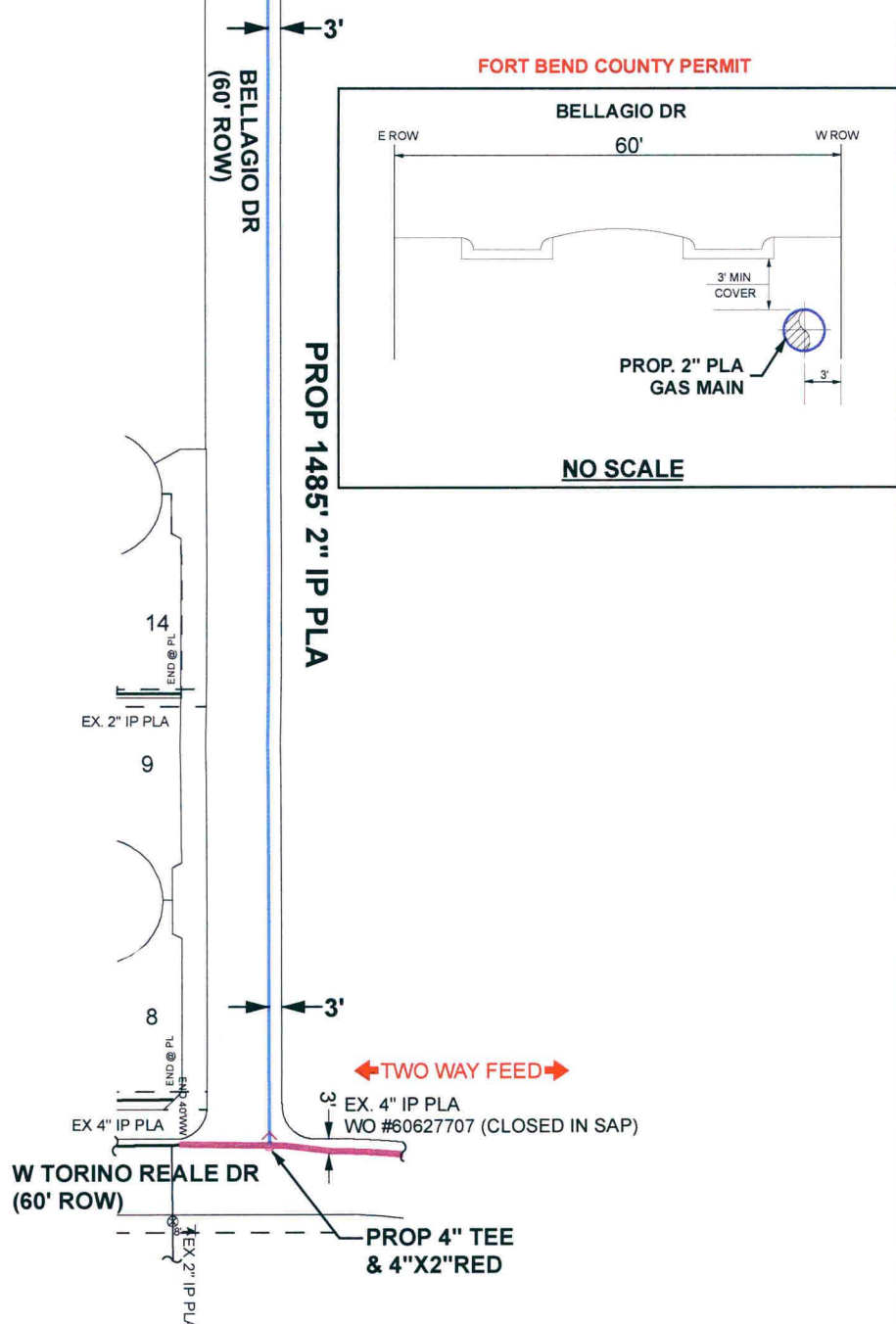
**GCO#: 19916**



**FOR QUESTIONS ABOUT CONSTRUCTION CONTACT  
CNP INSPECTOR WADE CODDMAN 713-545-9833**

## GENERAL NOTES

1. FIELD VERIFY & LOCATE ALL EXISTING FEEDS, MAINS, & SERVICES.
2. MAINTAIN MIN. DEPTH OF 3' UNLESS OTHERWISE NOTED.
3. USE GAUGES TO MONITOR & MAINTAIN FEEDS, & PRESSURES.
4. CONTACT RAVINDER DUGGAL (713-207-4621) WITH ANY NECESSARY FIELD CHANGES.



LOT NUMBER CHART						
MATERIAL #	SECTION	LOT NUMBER		MAIN	FOOTAGE	FUSION METHOD
	A					EF BF SF SDL
	B					EF BF SF SDL
	C					EF BF SF SDL
	D					EF BF SF SDL

GENERAL NOTES:

- 1- CRITERIA TO BE USED FOR TRACER WIRE SELECTION WHEN INSTALLING PLASTIC GAS LINES:
- A- USE #14 TRACER WIRE FOR ALL RESIDENTIAL SERVICE LINES.
  - B- USE #14 TRACER WIRE FOR SHORT BORES UP TO 300' AND ALL OTHER NON-BORE INSTALLATIONS.
  - C- USE #10 TRACER WIRE WITH ALL BORES LONGER THAN 300'.
  - D- USE #8 TRACER WIRE AS NEEDED FOR LARGE BAYOU CROSSINGS AND OTHER EXTRAORDINARY SITUATIONS AND COMPLEX BORES. INSPECTOR APPROVAL REQUIRED PRIOR TO WORK.
- 2- TEST PRESSURE 100 PSIG

## APPROACH FOR LAKES OF BELLA TERRA

PURPOSE:  
TO SERVE 29 LOTS IN RICHMOND,  
FORT BEND COUNTY.

DESIGNER: RAVINDER DUGGAL  
PHONE#: 713-207-4621  
DRAWN BY: Becky Perez  
DESIGN DATE: 3/27/2013

ESTIMATED COST:  
CONTRIBUTION:  
DATE NEEDED:

RECOMMENDED BY:

DATE:

APPROVED BY:

DATE:

SCALE: 1" : 150'  
SHEET: 1 OF 1