

12N

REVIEW BY FORT BEND COUNTY COMMISSIONERS COURT

On this 26 day of MARCH, 2013, Commissioners Court
came on to be heard and reviewed the accompanying notice
of FORT BEND RENEWABLES, LLC

Job Location DAVIS ESTATES ROAD

Dated 03/13/13 CASHIER'S CK. 565153, Permit No. 84316
to make use of certain Fort Bend County property subject to, "A Revised Order
Regulating the Laying, Construction, Maintenance, and Repair of Buried Cables,
Conduits, and Pole Lines, In, Under, Across or Along Roads, Streets, Highways, and
Drainage Ditches in Fort Bend County, Texas, Under the Jurisdiction of the
Commissioners Court of Fort Bend County, Texas," as passed by the Commissioners
Court of Fort Bend County, Texas, date the 3rd day of August, 1987, recorded in
Volume _____ of the Minutes of the Commissioners Court of Fort Bend County,
Texas, to the extent that such order is not inconsistent with Article 1436a, Vernon's
Texas Civil Statutes. Upon Motion of Commissioner Meyers, seconded
by Commissioner Patterson, duly put and carried, it is ORDERED,
ADJUDGED AND DECREED that said notice of said above purpose is hereby
acknowledged by the Commissioners Court of Fort Bend County, Texas, and that said
notice be placed on record according to the regulation order thereof.


Notes:

1. Evidence of review by the Commissioners Court must be kept on the job site
and failure to do so constitutes grounds for job shutdown.
2. Written notices are required:
 - a. 48 hours in advance of construction start up, and
 - b. When construction is completed and ready for final inspection

Mail notices to: Permit Administrator
Fort Bend County Engineering
P.O. Box 1449
Rosenberg, Texas 77471
281-633-7500

3. This permit expires one (1) year from date of permit if construction has not
commenced.

By


County Engineer

By

Drainage District Engineer/Manager

Presented to Commissioners Court
and approved.

Recorded in Volume 3-26-13
Minutes of Commissioners Court.

Clerk of Commissioners Court

By Sherry Fox
Deputy

COUNTY OF FORT BEND

Engineering Department

P.O. BOX 1449
Rosenberg, Texas 77471-1449

Johnny Ortega
Permit Administrator

1124 Blume Road
Phone: (281) 341-7500

PERMIT APPLICATION REVIEW FORM FOR CABLE, CONDUIT, AND POLE LINE ACTIVITY IN FORT BEND COUNTY

PERMIT NO. 084316

The following "Notice of Proposed Cable, Conduit, and/or Pole Line activity in Fort Bend County" and accompanying attachments have been reviewed and the notice conforms to appropriate regulations set by Commissioner's Court of Fort Bend County, Texas.

- X (1) Complete Application Form.
- X a. Name of road, street, and/or drainage ditch affected.
- X b. Vicinity map showing course of direction.
- X c. Plans and specifications.
- X (2) Bond:
- District Attorney, approval when applicable.
- Perpetual bond currently posted.
- No.
- Amount
- Performance bond submitted.
- No.
- Amount
- X Cashier's Check.
- No. 565153
- Amount \$85,000.00


- (3) Verbal permission given for emergencies, to start construction before approved in Commissioner's Court.

 Precinct Engineer Acknowledgment Date

 Precinct Commissioner Acknowledgment Date

- (4)
- Drainage District Approval when applicable

We have reviewed this project and agree it meets minimum requirements.


Johnny Ortega CFM/Permit Administrator
(REVISED 5/30/08)

03/13/2013
Date

1163

5-709
110

REMITTER: FORT BEND RENEWABLES LLC

DATE 3/08/13

PAY TO THE ORDER OF FORT BEND COUNTY

EXACTLY **85,000 AND 00/100 DOLLARS

\$ 85,000.00

CASHIER'S CHECK

THE PURCHASE OF AN INDEMNITY BOND WILL BE REQUIRED BEFORE ANY
CASHIER'S CHECK OF THIS BANK WILL BE REPLACED OR REFUNDED IN THE
EVENT IT IS LOST, MISPLACED OR STOLEN.

PAYABLE THROUGH BOSTON SAFE DEPOSIT & TRUST CO
BOSTON, MASSACHUSETTS

WESTERN NATIONAL BANK

AUTHORIZED SIGNATURE

ISSUER ACCEPTS AS DRAWER/DRAWEE

⑈565153⑈ ⑆011007092⑆0140010926938⑈

DATE 3-27-13

	DOLLARS	CENT
CURRENCY		
COINS		
TOTAL CASH		
CHECKS	85,000	
1. <i>Washburn, OK</i>		
2. <i>5025153</i>		
3.		
4. <i>Mem 3-26</i>		
5. <i>12-N</i>		
6.		
7. <i>Permit</i>		
8. <i>84316</i>		
9.		
10. <i>Fort Bend</i>		
11. <i>Renewables</i>		
12.		
13.		
14.		
15.		
16.		
17.		
18.		
19.		
20.		
21.		
22.		
23.		
24.		
25.		
26.		
27.		
28.		
TOTAL FROM OTHER SIDE OR ATTACHED LIST		
PLEASE RE-ENTER TOTAL	85,000	

DEPOSIT TICKET

88-2265/1131-111

TOTAL ITEMS

1

DEPOSITS MAY NOT BE AVAILABLE FOR IMMEDIATE WITHDRAWAL.

5F

FORT BEND COUNTY CLERK
REGISTRY FUND
301 JACKSON
RICHMOND, TX 77469



PROSPERITY BANK®
SUGAR LAND BANKING CENTER
14080 SOUTH-WEST FREEWAY • SUGAR LAND, TX 77478
281-299-7200

RE-ENTER GRAND TOTAL IN SCREENED BOXES

\$

85000.00

⑆113122655⑆ 151



PROSPERITY BANK®

MEMBER FDIC

www.prosperitybanktx.com

YOUR DEPOSIT MAY NOT BE AVAILABLE FOR IMMEDIATE WITHDRAWAL

Checking Deposit Receipt unless marked below

- | | |
|--|--|
| <input type="checkbox"/> SAVINGS DEPOSIT | <input type="checkbox"/> SAFE DEPOSIT RENTAL |
| <input type="checkbox"/> INSTALLMENT LOAN PMT. | <input type="checkbox"/> OTHER |
| <input type="checkbox"/> COMMERCIAL LOAN PMT. | <input type="checkbox"/> |

03/28/2013 3:07 PM
Br# 111 Tlr# 109 Seq# 87
Account XXXXXX
DDA Deposit 85,000.00

We appreciate your business

ACCOUNT CREDITED ON DATE SHOWN

ALL ITEMS ARE RECEIVED SUBJECT TO CONDITIONS AND TERMS
STATED ON SIGNATURE CARDS CURRENTLY USED.
TRANSACTION NUMBER, DATE AND AMOUNT
OF DEPOSIT ARE SHOWN. PS 4000



ERIK MANNING

APR 1 2013

[Transactions](#)[Summaries and Reports](#)[Rates](#)**Transaction Complete**

Contributions

[Print Transaction](#)

Withdrawals

Transfer Between Accounts

Transfer Between Participants

Pending Transactions

Transaction Number: [REDACTED]

Transaction Date: Mon, Apr 01, 2013

Account Number: [REDACTED]

Bank Account Number: [REDACTED]

Transaction Type: Investment

Confirmation Sent To: CCCredit Group

Process Date: This transaction will be initiated on Apr 01, 2013, to settle on the next business day.

Portfolio Name: Texas CLASS

Account Name: CCM84316-FORT BEND RENEWABLES

Bank Name: PROSPERITY BANK

Amount: \$85,000.00

Payment Method: ACH

*All transactions are confirmed pending approval by Texas CLASS. A hardcopy confirmation of your transaction will follow.
Please print this transaction for your records.*

ERIK MANNING**APR 1 2013**

DEPOSIT

PERMIT # 84316

STYLE: Fort Bend Renewables LLC

NAME PUT INTO TEXAS CLASS AS: Fort Bend Renewables

DEPOSIT AMOUNT: \$85,000.00

DATE RECEIVED: 3/26/2013

DATE TRANSFERRED TO TEXAS CLASS: 4/1/2013

NOTICE OF PROPOSED CABLE, CONDUIT AND/OR POLE LINE ACTIVITY
IN, UNDER, ACROSS OR ALONG ROADS, STREETS, HIGHWAYS AND DRAINAGE DITCHES
IN FORT BEND COUNTY

APPLICANT'S JOB NO. _____

PERMIT No. 84316 PCT. No. 1

BOND No. 565153

Formal notice is hereby given that Ft Bend Renewables, LLC
proposes to lay, construct, maintain and/or repair cable, conduit and/or pole line, in, under,
across, or along roads, streets, highways and drainage ditches in Fort Bend County, as follows:

In, Under, or Across Roads and/or Drainage Ditches

Road or Ditch Name	: Distance & Direction From : Nearest Intersection	: Length of : Crossing	: Type of Construction : Bored: Jacked: Driven: Cased
Davis Estates	2 miles South East of Davis Estates + Whaley Long Point Road	160 feet	X : : :
:	:	:	: : :
:	:	:	: : :

Along Roads and/or Drainage Ditches

Road or Ditch Name	: Distance & Direction From : Nearest Intersection	: To :	: Distance :
:	:	:	:
:	:	:	:
:	:	:	:

General Description

The Location and description of the proposed installation and appurtenances is more fully shown on the attached detail drawings. The laying, construction, maintenance and/or repair of the proposed installation shall be subject to "A Revised Order Regulating the Laying, Construction, Maintenance and/or Repair of Cables, Conduits, and/or Pole Lines, In, Under, Across, or Along Roads, Streets, Highways and Drainage Ditches in Fort Bend County, Texas, Under the Jurisdiction of the Commissioners Court of Fort Bend County, Texas," as passed by Commissioners Court of Fort Bend County, Texas, dated the 3rd. day of August, 1987, recorded in Volume 639 of the Minutes of the Commissioners Court of Fort Bend County, Texas.

Written notices are required: 1) 48 hours in advance of start of construction and
2) when construction is complete and ready for final inspection.

Mail to: Permit Administrator/Fort Bend County Engineering
P.O. Box 1449, Rosenberg, TX 77471.

Violation of requirements shall constitute grounds for job shut down.

COMPANY NAME: Ft. Bend Renewables, LLC
AGENT and/or OWNER

[Signature]
(Signature)

NAME & TITLE Justin Kennard Proj. Mgr
(Please Print)

DATE 3-8-13

ADDRESS PO Box 61447
(Street/P.O. Box)

Midland TX 79711
City State Zip

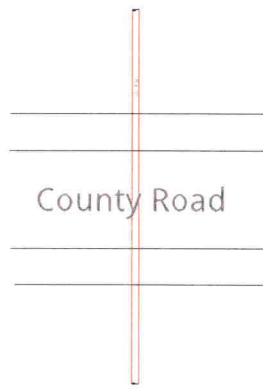

TELEPHONE NO: 432 425 2958
(accessible 24 hrs/day, 7 days/week)

Does project
comply with Fort
Bend County
Outdoor Lighting
Ordinance?

Yes ()

No ()

Davis Estates Road



Bore pipe:
 90° angle under road
 .322 wall FBE coated pipe
 6 feet under bar ditch
 Entry and exit no less than 20' from
 edge of road

FT Bend County

Davis Estates Road

		Midway Energy Services																															
<table border="1"> <tr> <th>DATE</th> <th>BY</th> <th>DESCRIPTION</th> </tr> <tr> <td> </td> <td> </td> <td> </td> </tr> <tr> <td> </td> <td> </td> <td> </td> </tr> <tr> <td> </td> <td> </td> <td> </td> </tr> <tr> <td> </td> <td> </td> <td> </td> </tr> </table>		DATE	BY	DESCRIPTION													<table border="1"> <tr> <th>DATE</th> <th>BY</th> <th>DESCRIPTION</th> </tr> <tr> <td> </td> <td> </td> <td> </td> </tr> <tr> <td> </td> <td> </td> <td> </td> </tr> <tr> <td> </td> <td> </td> <td> </td> </tr> <tr> <td> </td> <td> </td> <td> </td> </tr> </table>		DATE	BY	DESCRIPTION												
DATE	BY	DESCRIPTION																															
DATE	BY	DESCRIPTION																															
<table border="1"> <tr> <th>DATE</th> <th>BY</th> <th>DESCRIPTION</th> </tr> <tr> <td> </td> <td> </td> <td> </td> </tr> <tr> <td> </td> <td> </td> <td> </td> </tr> <tr> <td> </td> <td> </td> <td> </td> </tr> <tr> <td> </td> <td> </td> <td> </td> </tr> </table>		DATE	BY	DESCRIPTION													<table border="1"> <tr> <th>DATE</th> <th>BY</th> <th>DESCRIPTION</th> </tr> <tr> <td> </td> <td> </td> <td> </td> </tr> <tr> <td> </td> <td> </td> <td> </td> </tr> <tr> <td> </td> <td> </td> <td> </td> </tr> <tr> <td> </td> <td> </td> <td> </td> </tr> </table>		DATE	BY	DESCRIPTION												
DATE	BY	DESCRIPTION																															
DATE	BY	DESCRIPTION																															



Google earth

miles
km





Google earth

miles
km



Google earth



Google earth

feet
meters



Google earth

