



PAS Property Acquisition Services , LLC

March 14, 2013

Paulette Batts
Executive Assistant
Fort Bend County Engineering
1124 Blume Road
Rosenberg, Texas 77471

3-12-13
AGENDA ITEM
#24 B1

**Re: Spur 10 (90/10 Project) – Funding Request
Parcel 053 – Perry Mueller, Jr.**

Dear Ms. Batts:


Please find enclosed the following referenced documents for signature and your review:

- Original Check Request
- Original Deed for County Attorney Review
- Original Title Company Documents/Disclosures:
 - Settlement Statement
 - Waiver of Inspection & Disclosure to Owner
 - Tax Agreement
 - Buyer Correspondence Information Form
 - Info for Real Estate 1099-S Report Filing
 - Affidavit as to Debts, Liens, & Possession

At this time, we ask that the County have the settlement statements and supporting documents executed for processing. Once these agreements are signed and the check requested processed, my office will pick up all documents from you and deliver all original documents along with the check to the title company for closing.

Thank you for your attention to this matter and please contact me at (281) 343-7171 if I can answer any questions or be of further assistance.

Sincerely,


Shelly Johnson
Project Coordinator

Enclosures

*Approved as
to form only
FBC A/Bs
3/15/13
WJ*

24. Reconvene Open Session and consider taking action on the following matters:

A. § 551.071. Consultation With Attorney.

Potential litigation - U. S. Department of Labor Inquiry.

No action.

B. § 551.072. Deliberation Regarding Real Property.

1. Spur 10; Texas Department of Transportation 90/10 Reimbursement Project, Precinct 1.

Moved by Commissioner Morrison Seconded by Commissioner Prestage

Duly put and unanimously carried (5-0), it is ordered to purchase Parcel 20B in the amount of \$28,688.00, Parcel 52 in the amount of \$238,760.00 and Parcel 53 in the amount of \$33,231.00 of the Spur 10 Mobility Project plus necessary costs not to exceed \$5,000.00 each with funds from Right of Way fund and authorize the County Judge to execute all necessary documents.

Judge Hebert	Yes
Commissioner Morrison	Yes
Commissioner Prestage	Yes
Commissioner Meyers	Yes
Commissioner Patterson	Yes

2. Brand Lane, Precinct 2.

Moved by Commissioner Prestage Seconded by Commissioner Meyers

Duly put and unanimously carried (5-0), it is ordered to purchase Parcel 3 of the Brand Lane Mobility Project in the amount of \$5,994.00 plus necessary costs not to exceed \$5,000.00 with funds from Right of Way fund and authorize the County Judge to execute all necessary documents.

Judge Hebert	Yes
Commissioner Morrison	Yes
Commissioner Prestage	Yes
Commissioner Meyers	Yes
Commissioner Patterson	Yes

25. Adjournment.

Commissioners Court adjourned at 1:37 p.m. on Tuesday, March 12, 2013.

FORT BEND COUNTY
REQUEST FOR CHECK

Date Requested: March 14, 2013

Check Needed By: March 27, 2013

Fort Bend County P.O. No.: _____

Vendor: **Property Acquisition Services, Inc.**

Address: 19855 Southwest Freeway, Suite 200
Sugar Land, TX 77479
Office (281) 343-7171

Project Location: Spur 10 - 90/10 Project

Payee: Stewart Title Company

Payee's Address: 14100 Southwest Freeway, Suite 200
Sugar Land, TX 77478

Payee's Tax ID/SS #: On File


Amount of Check: **\$33,857.95**

Description: Parcel 053 - Perry Mueller, Jr. - 1.203 acres out of CB Stewart
Survey, A-90, Ft Bend County, Texas

Comments:

PLEASE RETURN CHECK TO PAULETTE BATTS

Requested By:




Shelly Johnson

**Right of Way
Invoice Transmittal**

Date		March 14, 2013	
Requested By		Property Acquisition Services	
Project Number			
Road Name		Spur 10	Parcel # 053
Type of Expense		<input checked="" type="checkbox"/> Acquisition <input type="checkbox"/> Condemnation <input type="checkbox"/> Litigation Expense <input type="checkbox"/> Pipeline	
Reimbursable Expense		<input checked="" type="checkbox"/> Yes <input type="checkbox"/> No	Agency TxDOT
Payee Vendor #		13290	W-9 Required prior to closing for payment***
Payee		Stewart Title Company	
Payee's Address		14100 Southwest Frwy, Ste 200	
Tax ID #		Sugar Land, TX 77478	
Amount of Check		\$33,857.95	
Date Check is Needed By		March 27, 2013	Closing Date March 28, 2013
Return Check To		Paulette @ Engineering	
Description <div style="text-align: center;">Parcel 053 - Perry Mueller, Jr. - 1.203 acres out of CB Stewart Survey, A-90, Ft Bend County, Texas</div>			
Comments			
Accounting Unit		100685888	Account 64500
Activity		P685-03 ¹³ ROWPURCH	Account Category 32000
Purchase Order Number			
Requires CCT Approval?		<input checked="" type="checkbox"/> Yes <input type="checkbox"/> No	
Commissioner's Court Approval			
Date		March 12, 2013	
		<u>Name</u>	<u>Date</u>
Reviewed by Requestor		Mark Davis	March 14, 2013
Reviewed by Co. Attorney		<i>William</i>	<i>3/10/13</i>
Reviewed by Engineering		<i>Paulette Batts</i>	<i>3-14-13</i>
Reviewed by Co. Auditor			

***W-9 required to setup vendor for payment, copy of W-9 sufficient prior to closing with original submitted with closing documents

Notice of Confidentiality Rights: If you are a natural person, you may remove or strike any of the following information from this instrument before it is filed for record in the public records: your Social Security Number or your Driver's License Number.



Parcel 053

DEED

STATE OF TEXAS

§

ROW CSJ: 0187-05-057

§

COUNTY OF FORT BEND

§

WHEREAS, the Texas Transportation Commission is authorized under the Texas Transportation Code to purchase land and such other property rights (including requesting that counties and municipalities acquire highway right of way) deemed necessary or convenient to a state highway or turnpike project to be constructed, reconstructed, maintained, widened, straightened, or extended, or to accomplish any other purpose related to the location, construction, improvement, maintenance, beautification, preservation, or operation of a state highway or turnpike project, and

WHEREAS, the Texas Transportation Commission is also authorized under Texas Transportation Code, Chapter 203 to acquire or request to be acquired such other property rights deemed necessary or convenient for the purposes of operating a state highway or turnpike project, with control of access as necessary to facilitate the flow of traffic and promote the public safety and welfare on both non-controlled facilities and designated controlled access highways and turnpike projects;

NOW, THEREFORE, KNOW ALL MEN BY THESE PRESENTS:

That, **PERRY MUELLER, JR.**, individually and as **TRUSTEE OF THE TRUSTS CREATED UNDER THE WILL AND ESTATE OF JUANITA MUELLER**, deceased of the County of Fort Bend, State of Texas, hereinafter referred to as Grantors, whether one or more, for and in consideration of the sum of **THIRTY THREE THOUSAND TWO HUNDRED THIRTY ONE Dollars (\$33,231.00)** to Grantors in hand paid by the State of Texas, acting by and through the Texas Transportation Commission, hereinafter sometimes referred to as Grantee, receipt of which is hereby acknowledged, and for which no lien is retained, either expressed or implied, have this day Sold and by these presents do Grant, Bargain, Sell and Convey unto the State of Texas all that certain tract or parcel of land lying and being situated in the County of Fort Bend, State of Texas, more particularly described in Exhibit "A," which is attached hereto and incorporated herein for any and all purposes.

SAVE and EXCEPT, HOWEVER, it is expressly understood and agreed that Grantors are retaining title to the following improvements located on the property described in said Exhibit "A" to wit: None.

Grantors covenant and agree to remove the above-described improvements from said land within thirty (30) days of closing, subject, however, to such extensions of time as may be granted by Grantee, its successor and assigns, in writing; and if, for any reason, Grantors fail or refuse to remove same within said period of time prescribed, then, without any further consideration, the title to all or any part of such improvements not so removed shall pass to and vest in the Grantee, its successors and assigns, forever.

Grantors reserve all of the oil, gas and sulphur in and under the land herein conveyed but waive all rights of ingress and egress to the surface thereof for the purpose of exploring, developing, mining or drilling for same; however, nothing in this reservation shall affect the title and rights of the Grantee, its successors and assigns, to take and use all other minerals and materials thereon, therein and thereunder.

N14

Grantors hereby acknowledge that their use of and access to the state highway facilities and/or turnpike project to be constructed in conjunction with the highway facility of which the land hereby conveyed shall become a part (herein called Highway Facility), shall be and forever remain subject to the same regulation by legally constituted authority as applies to the public's use thereof; and Grantors further acknowledge that the design and operation of such Highway Facility requires that rights of ingress and egress and the right of direct access to and from Grantors' remaining property (if any) to said Highway Facility, shall hereafter be governed by the provisions set out in said Exhibit "A", **SAVE AND EXCEPT** in the event access, or access points may be specifically allowed or permitted in said Exhibit "A", such access shall be subject to such regulation as is determined by the Texas Department of Transportation and/or the Texas Turnpike Authority Division to be necessary in the interest of public safety and in compliance with approved engineering principles and practices and subject to compliance with any applicable local municipal or county zoning, platting and/or permit requirements.

TO HAVE AND TO HOLD the premises herein described and herein conveyed together with all and singular the rights and appurtenances thereto in any wise belonging unto the State of Texas and its assigns forever; and Grantors do hereby bind ourselves, our heirs, executors, administrators, successors and assigns to Warrant and Forever Defend all and singular the said premises herein conveyed unto the State of Texas and its assigns against every person whomsoever lawfully claiming or to claim the same or any part thereof.

IN WITNESS WHEREOF, this instrument is executed on this the _____ day of _____, 2013.

PERRY MUELLER, JR.,
Individually and as Trustee of the
Trusts created under the will and
Estate of Juanita Mueller, deceased

By: Perry Mueller, Jr.

Acknowledgement

State of Texas

County of _____

This instrument was acknowledged before me this _____ day of _____, 2013 by Perry Mueller, Jr., individually and as Trustee of the Trusts created under the will and Estate of Juanita Mueller, deceased

Notary Public's Signature

Exhibit A

County: Fort Bend
Highway: Spur 10 (SP 10)
Project Limits: U.S. 59 South to S.H. 36
RCSJ: 0187 -05-057

PROPERTY DESCRIPTION FOR PARCEL NO. 53

Being a 1.203 acre (52,405 square feet) parcel of land, out of the east remainder of a 262.72 acre tract (135.736 acres calculated), conveyed from Perry Mueller, Sr. to Perry Mueller, Jr., by instrument executed on June 21, 1989 and recorded in Case number 89-CPR-011237 of the Probate Court Records of Fort Bend County, Texas and described in deed executed on June 2, 1959, as recorded in Volume 392, Page 401 of the Deed Records of Fort Bend County, (F.B.C.D.R.) Texas and being 1.150 acres out of the C.B. Stewart Survey, Abstract 90, and being 0.050 acres out of the H. & T.C.R.R. Co. Survey, Section 93 ½, Abstract 579, Fort Bend County, Texas and said 1.203 acre parcel being more particularly described as follows:

COMMENCING for reference at a 1" iron pipe found in the northeast right-of-way line of Trinity Road (60' right-of-way), as recorded in Volume 551, Page 836 (F.B.C.D.R.), marking the south corner of the aforementioned east remainder of a 262.72 acre tract, thence as follows:

North 48° 11' 53" West, along the southwest line of said east remainder of a 262.72 acre tract and the existing northeast right-of-way line of Trinity Road (60' right-of-way), a distance of 230.01 feet, to a 5/8-inch iron rod with TxDOT aluminum disc set, marking the intersection of the existing northeast right-of-way line of Trinity Road (60' right-of-way) and the proposed northeasterly right-of-way line of SP 10 (width varies), for the POINT OF BEGINNING, having surface coordinates of X=2,982,888.74, Y=13,734,972.17,**

Exhibit A

- 1) THENCE, North $48^{\circ} 11' 53''$ West, continuing along the southeast line of said east remainder of a 262.72 acre tract and the existing northeast right-of-way line of said Trinity Road (60' right-of-way), a distance of 605.53 feet, to a set 5/8-inch iron rod with TxDOT aluminum disc, marking the intersection of the existing southeast right-of-way line of S.H. 36 (width varies) and the existing northeasterly right-of-way line of said Trinity Road (60' right-of-way), from which a found 5/8-inch iron rod with TxDOT aluminum disc bears North $48^{\circ} 11' 53''$ West, a distance of 13.70 feet;
- 2) THENCE, North $20^{\circ} 40' 48''$ East, with the existing southeast right-of-way line of S.H. 36 and the northwest line of said east remainder of a 262.72 acre tract, a distance of 154.11 feet, to a 5/8-inch iron rod with TxDOT aluminum disc set, in the proposed northeasterly right-of-way line of SP 10;**
- 3) THENCE, South $48^{\circ} 03' 59''$ east, leaving the existing southeast right-of-way line of S.H. 36 and crossing said east remainder of a 262.72 acre tract with the proposed northeasterly right-of-way line of SP 10, a distance of 34.07 feet, to a 5/8-inch iron rod with TxDOT aluminum disc set, for the PC of a curve to the right, in the proposed northeasterly right-of-way line of SP 10;**
- 4) THENCE, continuing across said east remainder of a 262.72 acre tract with the proposed northeasterly right-of-way line of SP 10, an arc distance of 191.90 feet, along said curve to the right having a radius of 733.00 feet, a tangent of 96.50 feet, delta of $15^{\circ} 00' 00''$ and a chord bearing and distance of South $40^{\circ} 33' 59''$ East, 191.35 feet, to a 5/8-inch iron rod with TxDOT aluminum disc set for the end of curve;
- 5) THENCE, South $33^{\circ} 03' 59''$ East, continuing across said east remainder of a 262.72 acre tract with the proposed northeasterly right-of-way line of SP 10, a distance of 453.05 feet, to the POINT OF BEGINNING and containing 1.203 acres (52,405 square feet) of land.

Exhibit A

** The monument described and set in this call may be replaced with a TxDOT Type II right-of-way marker upon completion of the highway construction project under the supervision of a Registered Professional Land Surveyor, either employed or retained by TxDOT.


A parcel plat of even date was prepared in conjunction with this property description.

Access will be permitted to the remainder property abutting the highway facility.

All bearings and coordinates are based on the Texas State Plane Coordinate System North American Datum of 1983 (NAD 83), South Central Zone, with coordinates given in feet tied to Global Positioning Stations (GPS) established from the National Geodetic Survey (NGS) monuments: Sugarland, Wenzel, Nash, Columbia and Angleton. All distances and coordinates shown are surface and may be converted to grid by dividing by a combined adjustment factor of 1.00013.



7073 San Pedro
San Antonio, Tx. 78216
(210) 494-7223



VICTOR MENDEZ JR., RPLS 6056

8/30/2012

DATE

EAST REMAINDER OF A 262.72 ACRE TRACT (35.736 ACRES
CALCULATED) PERRY MUELLER, SR. TO PERRY MUELLER JR.
PROBATE RECORDS, FORT BEND COUNTY
CASE NUMBER 89-CPR-011237
EXECUTED ON JUNE 21, 1989
DESCRIBED IN VOLUME 392, PAGE 401 F.B.C.D.R.
EXECUTED ON JUNE 2, 1959

S33°03'59"E 453.05'

53

$$\begin{array}{r} \overline{PT \text{ Std.}} \\ 336.78 \\ X = 2,982 \\ Y = 13,735 \end{array}$$

P.O.B.
PARCEL 53
X=2,982,888.74
Y=13,734972.17

P.O.C.
PARCEL 53
FND. 1"
IRON PIPE

PROPOSED R.O.W.

X=2,982,648.48
Y=13,735,251.38

N48°11'53"W 605.53'

TRINITY ROAD (60' R.O.W.)

VOLUME 551, PAGE 836
(F.B.C.D.R.)

$$\sqrt{\text{PC Std.}} \quad 5+52.78$$
$$X = 2,982,766.33$$

$$Y = 13,735,070.37$$

EXISTING R.O.W.

EXISTING R.O.W.

H. & T. C. R. R. CO. SURVEY
SECTION 93-1/2, A-579

**PARCEL PLAT
SHOWING**

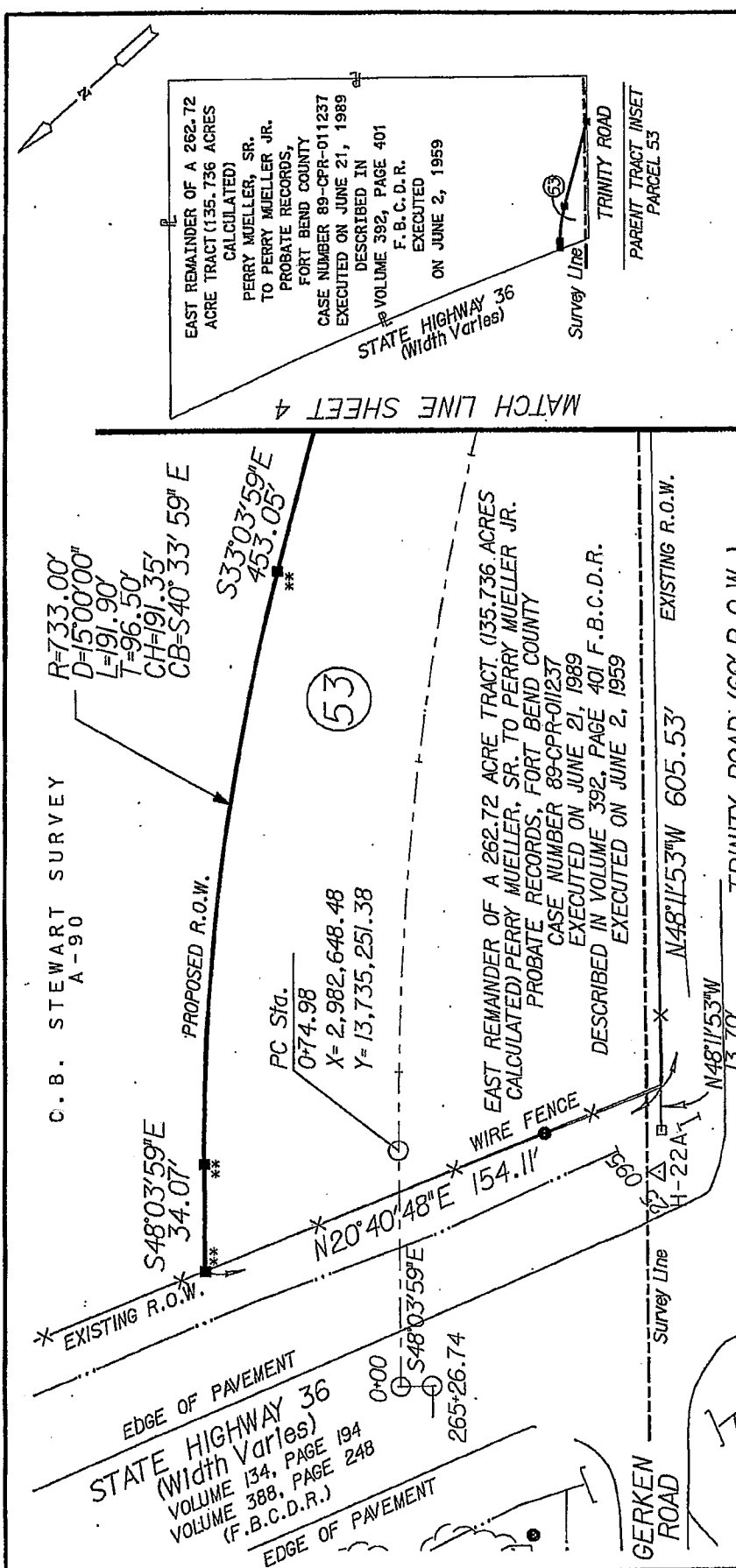
PARCEL NO. 53

SPUR 10 (SP 10) FORT BEND COUNTY
RCSJ 0187-05-053
BAIN MEDINA BAIN
ENGINEERING & SURVEYING, INC.
210-494-7223

SCALE: 1" = 50'

AUGUST, 2012

Sheet 4 of 5



** THE MONUMENT DESCRIBED AND SET MAY BE REPLACED WITH A TXDOT TYPE II RIGHT-OF-WAY MARKER UPON COMPLETION OF THE HIGHWAY CONSTRUCTION PROJECT UNDER THE SUPERVISION OF A REGISTERED PROFESSIONAL LAND SURVEYOR, EITHER EMPLOYED OR RETAINED BY TXDOT.

DEED	PROPOSED ROW AREA	REMAINDER	
		LEFT	RIGHT
125136 (CALC.)	1.2030 AC.	134.533	
	52,405 S.F.		

PARCEL PLAT
SHOWING
PARCEL NO. 53

SPUR 10 (SP 10) FORT BEND COUNTY
RCSJ 0187-05-053
BAIN MEDINA BAIN
ENGINEERING & SURVEYING, INC.
210-494-7223


SCALE: 1" = 50'

AUGUST, 2012

Sheet 5 of 5

H. & T. C. R. R. CO. SURVEY
SECTION 93-1/2, A-579
(F.B.C.D.R.)

A-90	APPROX.	1.150 ACRE
A-579	APPROX.	0.050 ACRE
TOTAL		1.200 ACRE



VICTOR MENDEZ, JR., RPLS 6056
202/0418
DATE

- NOTES:

 1. A PROPERTY DESCRIPTION OF EVEN DATE WAS PREPARED IN CONJUNCTION WITH THIS PARCEL PLAT.
 2. ALL BEARINGS AND COORDINATES ARE BASED ON THE TEXAS STATE PLANE COORDINATE SYSTEM NORTH ARIZONA DATUM OF 1983 (NAD 83) SOUTH CENTRAL ZONE, WITH COORDINATES GIVEN IN FEET TIED TO GLOBAL POSITIONING SYSTEM (GPS) ESTABLISHED FROM THE NATIONAL GEODETIC SURVEY OF 1982. SUGARCANE, SUGARBEET, WASH. STATE COLUMBIA AND WASHINGTON, AND NEWLY DISCOVERED MINERAL SURFACE AND MAY BE CONVERTED TO GRID BY DIVIDING BY A COMBINED ADJUSTMENT FACTOR OF 1.00013.

LEGEND:

 - DEED RECORDS OF FORT BEND COUNTY (F. B. C. D. R.)
 - OFFICIAL RECORDS OF FORT BEND COUNTY (F. B. C. O. R.)
 - OFFICIAL PUBLIC RECORDS OF FORT BEND COUNTY (F. B. C. P. R.)
 - FOUND PK NAIL (Unless otherwise noted)
 - FOUND RAILROAD SPIKE (Unless otherwise noted)
 - FOUND 1/2" IRON PIPE (Unless otherwise noted)
 - FOUND 3/4" IRON ROD (Unless otherwise noted)
 - SET 5/8" IRON ROD (Unless otherwise noted)
 - FOUND 5/8" IRON ROD W/TXDOT ALUMINUM DISC
 - SET 5/8" IRON ROD W/TXDOT ALUMINUM DISC
 - FOUND TXDOT TYPE I MONUMENT

A. Settlement Statement**U.S. Department of Housing
and Urban Development**

OMB Approval No. 2502-0265

B. Type of Loan

1. ☐ FHA 2. ☐ FmHA 3. ☐ Conv. Unins. 6. File Number: 1215736856 7. Loan Number: 8. Mortgage Insurance Case Number:
 4. ☐ VA 5. ☐ Conv. Ins. ☐ Other

C. Note: This form is furnished to give you a statement of actual settlement costs. Amounts paid to and by the settlement agent are shown. Items marked "(POC)" were paid outside the closing; they are shown here for informational purposes and are not included in the totals.

D. Name & Address of Borrower: The State of Texas

E. Name & Address of Seller: Perry Mueller, Jr.

F. Name & Address of Lender:

G. Property Location: Property Address
Spur 10 Project - Parcel No. 53 Rosenberg, Texas

Metes & Bounds
Being a 1.203 acre parcel of land, located in the C.B Stewart Survey, Abstract 90, and the H. & T.C.R.R. Co. Survey, Abstract 579, in Fort Bend County, Texas; being more particularly described by metes and bounds.

H. Settlement Agent: Stewart Title Company, 14100 Southwest Freeway, Suite 200, Sugar Land, TX 77478, (281)491-7050
Place of Settlement: 14100 Southwest Freeway, Suite 200, Sugar Land, TX 77478

I. Settlement Date: 3/28/13 **Proration Date:** 3/28/13 **Disbursement Date:** 3/28/13

J. Summary of Borrower's Transaction		K. Summary of Seller's Transaction	
100. Gross Amount Due from Borrower		400. Gross Amount Due to Seller	
101. Contract sales price	\$33,231.00	401. Contract sales price	\$33,231.00
102. Personal property		402. Personal property	
103. Settlement charges to borrower (line 1400)	\$626.95	403.	
104.		404.	
105.		405.	
Adjustments for items paid by seller in advance		Adjustments for items paid by seller in advance	
106. City/town taxes		406. City/town taxes	
107. County taxes		407. County taxes	
108. Assessments		408. Assessments	
109.		409.	
110.		410.	
111.		411.	
112.		412.	
120. Gross Amount Due from Borrower	\$33,857.95	420. Gross Amount Due to Seller	\$33,231.00
200. Amounts Paid by or in Behalf of Borrower		500. Reductions in Amount Due to Seller	
201. Deposit or earnest money		501. Excess deposit (see instructions)	
202. Principal amount of new loan(s)		502. Settlement charges to seller (line 1400)	\$0.00
203. Existing loan(s) taken subject to		503. Existing loan(s) taken subject to	
204.		504. Payoff of first mortgage loan	
205.		505. Payoff of second mortgage loan	
206.		506.	
207.		507.	
208.		508.	
209.		509.	
Adjustments for items unpaid by seller		Adjustments for items unpaid by seller	
210. City/town taxes		510. City/town taxes	
211. County taxes		511. County taxes	
212. Assessments		512. Assessments	
213.		513.	
214.		514.	
215.		515.	
216.		516.	
217.		517.	
218.		518.	
219.		519.	
220. Total Paid by/for Borrower	\$0.00	520. Total Reduction Amount Due Seller	\$0.00
300. Cash at Settlement from/to Borrower		600. Cash at Settlement to/from Seller	
301. Gross amount due from borrower (line 120)	\$33,857.95	601. Gross amount due to seller (line 420)	\$33,231.00
302. Less amounts paid by/for borrower (line 220)	\$0.00	602. Less reductions in amount due seller (line 520)	\$0.00
303. Cash <input checked="" type="checkbox"/> From <input type="checkbox"/> To Borrower	\$33,857.95	603. Cash <input checked="" type="checkbox"/> To <input type="checkbox"/> From Seller	\$33,231.00

SUBSTITUTE FORM 1099 SELLER STATEMENT - The information contained in Blocks E, G, H and I and on line 401 (or, if line 401 is asterisked, lines 403 and 404), 406, 407 and 408-412 (applicable part of buyer's real estate tax reportable to the IRS) is important tax information and is being furnished to the Internal Revenue Service. If you are required to file a return, a negligence penalty or other sanction will be imposed on you if this item is required to be reported and the IRS determines that it has not been reported.

SELLER INSTRUCTION - If this real estate was your principal residence, file form 2119, Sale or Exchange of Principal Residence, for any gain, with your income tax return; for other transactions, complete the applicable parts of form 4797, Form 6252 and/or Schedule D (Form 1040).

You are required to provide the Settlement Agent with your correct taxpayer identification number.

If you do not provide the Settlement Agent with your correct taxpayer identification number, you may be subject to civil or criminal penalties.

Perry Mueller Jr.,
individually and as trustee of the trusts created under the will and estate of Juanita Mueller, deceased

L. Settlement Charges				Paid From Borrower's Funds at Settlement	Paid From Seller's Funds at Settlement
700. Total Sales/Broker's Commission					
Division of commission (line 700) as follows:					
701.					
702.					
703. Commission paid at settlement					
704.					
800. Items Payable in Connection with Loan					
801. Loan origination fee					
802. Loan discount					
803. Appraisal fee					
804. Credit report					
805. Lender's inspection fee					
806. Mortgage insurance application fee					
807. Assumption fee					
808.					
809.					
810.					
811.					
812.					
813.					
900. Items Required by Lender to Be Paid in Advance					
901. Interest from					
902. Mortgage insurance premium for					
903. Hazard insurance premium for					
904.					
905.					
1000. Reserves Deposited with Lender					
1001. Hazard insurance					
1002. Mortgage insurance					
1003. City property taxes					
1004. County property taxes					
1005. Annual assessments					
1006.					
1007.					
1008.					
1009.					
1100. Title Charges					
1101. Settlement or closing fee to Stewart Title Company				\$150.00	
1102. Abstract or title search					
1103. Title examination					
1104. Title insurance binder					
1105. Document preparation					
1106. Notary fees					
1107. Attorney's fees to					
Includes above item numbers:					
1108. Title Insurance to Stewart Title Company				\$390.00	
Includes above item numbers:					
1109. Lender's coverage					
1110. Owner's coverage \$33,231.00				\$390.00	
1111.					
1112. Tax Certificate to Stewart Title Company				\$64.95	
1113. Courier Fee to Stewart Title Company				\$20.00	
1114.					
1115. State Policy Fee to Stewart Title Policy Gty Fee				\$2.00	
1200. Government Recording and Transfer Charges					
1201. Recording fees:					
1202. City/county tax/stamps:					
1203. State tax/stamps:					
1204.					
1205.					
1206.					
1300. Additional Settlement Charges					
1301. Survey					
1302. Pest inspection					
1303.					
1304.					
1305.					
1306.					
1307.					
1400. Total Settlement Charges (enter on lines 103, Section J and 502, Section K)				\$626.95	\$0.00

Items marked "POC" were paid outside the closing by: Borrower (POCB), Lender (POCL), Mortgage Broker (POCM), Other (POCO), Real Estate Agent (POCR), or Seller (POCS).


CERTIFICATION:

I have carefully reviewed the HUD-1 Settlement Statement and to the best of my knowledge and belief, it is a true and accurate statement of all receipts and disbursements made on my account or by me in this transaction. I further certify that I have received a copy of HUD-1 Settlement Statement. The Settlement Agent does not warrant or represent the accuracy of information provided by any party, including information concerning POC items and information supplied by the lender, if any, in this transaction appearing on this HUD-1 Settlement Statement and the parties hold harmless the Settlement Agent as to any inaccuracies in such matters.

The Company has deposited the earnest money that it has received in a demand deposit account that is federally insured to the maximum extent permitted by law. Demand deposit accounts offer immediately available funds for withdrawal after a check has cleared.

The Company may receive other benefits from the financial institution where the funds are deposited. Based upon the deposit of escrow funds in demand accounts and other relationships with the financial institution, Title Company is eligible to participate in a program offered by the financial institution whereby the Title Company may (i) receive favorable loan terms and earn income from the investment of loan proceeds and (ii) receive other benefits offered by the financial institution.

THE STATE OF TEXAS


Judge Robert E. Hebert
Fort Bend County Judge

3-18-13

Perry Mueller Jr.,
individually and as trustee of the trusts created under the will and estate of Juanita
Mueller, deceased

To the best of my knowledge, the HUD-1 Settlement Statement which I have prepared is a true and accurate account of the funds which were received and have been or will be disbursed by the undersigned as part of the settlement of this transaction.

Monroe A Ashworth

Date

WARNING: It is a crime to knowingly make false statements to the United States on this or any other similar form. Penalties upon conviction can include a fine and imprisonment. For details see: Title 18: U.S. Code Section 1001 and Section 1010.

CERTIFICATION

Seller's and Purchaser's signature hereon acknowledges his/their approval of tax prorations and signifies their understanding that prorations were based on taxes for the preceding year or estimates for the current year, and in the event of any change for the current year, all necessary adjustments must be made between Seller and Purchaser; likewise any default in delinquent taxes will be reimbursed to Title Company by the Seller.

Title Company, in its capacity as Escrow Agent, is and has been authorized to deposit all funds it receives in this transaction in any financial institution, whether affiliated or not. Title Company shall not be liable for any interest or other charges on the earnest money and shall be under no duty to invest or reinvest funds held by it at any time. Seller and Purchasers hereby acknowledge and consent to the deposit of the escrow money in financial institutions with which Title Company has or may have other banking relationships and further consent to the retention by Title Company and/or its affiliates of any and all benefits (including advantageous interest rates on loans) Title Company and/or its affiliates may receive from such financial institutions by reason of their maintenance of said escrow accounts.

The parties have read the above sentences, recognize that the recitations herein are material, agree to same, and recognize Title Company is relying on the same.

I have carefully reviewed the HUD-1 Settlement Statement and to the best of my knowledge and belief, it is a true and accurate statement of all receipts and disbursements made on my account or by me in this transaction. I further certify that I have received a copy of the HUD-1 Settlement Statement.

SELLER(S):

Perry Mueller, Jr., Individually and as trustee of
the trusts created under the will and estate
of Juanita Mueller, Deceased

PURCHASER (S):

THE STATE OF TEXAS

By: _____

Judge Robert E. Hebert
Fort Bend County Judge

3-18-13

To the best of my knowledge, the HUD-1 Settlement Statement which I have prepared is a true and accurate account of the funds which were received and have been or will be disbursed by the undersigned as part of the settlement of this transaction.

STEWART TITLE

By: _____

Monroe Ashworth, Commercial Escrow Officer
Settlement Agent

Date

WARNING: It is a crime to knowingly make false statements to the United States on this or any other similar form. Penalties upon conviction can include a fine and imprisonment. For details see: Title 18 U.S. Code Section 1001 and Section 1010.
70/M.Ashworth

WAIVER OF INSPECTION AND DISCLOSURE NOTICE

RE: Stewart Title of Fort Bend GF No.1215736856

Brief Description of Property:

Being a 1.203 acre (52,405 square feet) parcel of land, more or less, out of the C. B. Stewart Survey, Abstract 90, and out of the H. & T. C.R.R. Co. Survey, Section 93 1/2, Abstract 579, Fort Bend County, Texas

THE UNDERSIGNED BUYER/BORROWER HEREBY ACKNOWLEDGES RECEIPT OF THE FOLLOWING NOTICE FROM STEWART TITLE COMPANY PRIOR TO CLOSING:

1. Waiver of Inspection.

You may refuse to accept an exception to "Rights of Parties in Possession." "Rights of Parties in Possession" means one or more persons who are themselves actually physically occupying the land or a portion thereof under a claim of right which may be adverse to the record owner of the land as shown in Schedule A of the Commitment. The Company may require an inspection and additional charge for reasonable and actual costs to inspect, and may make additional exceptions for matters the inspection reveals. If you do not delete this paragraph, you consent to this exception and waive inspection of the land.

YOU MAY REFUSE TO ACCEPT THIS EXCEPTION BY MARKING OUT THIS PARAGRAPH 1 AND

PAYING THE ADDITIONAL COSTS INVOLVED.

2. Receipt of Commitment.

You acknowledge having received and reviewed a copy of the Title Commitment issued in connection with this transaction. You understand that your Owner Policy will contain the exceptions set forth in Schedule B, and any unresolved items set forth in Schedule C of the Commitment, and any additional exceptions to title resulting from the documents involved in this transaction, and any additional exceptions reflected by an exhibit attached hereto.

3. Survey.

If we have been furnished with a current survey of the subject property acceptable to us, you may request amendment of the "Area and Boundary Exception" to read "Shortages in Area." The Area and Boundary Exceptions is as follows: "Any discrepancies, conflicts, or shortages in area or boundary lines, or any encroachments, or protrusions, or any overlapping of improvements." You must furnish a current survey. The survey must be acceptable to the Company. You also must pay an additional premium equal to 15% of the basic premium charge. The Company may make additional exceptions for items shown on the survey.

YOU MAY REQUIRE AMENDMENT OF THE AREA AND BOUNDARY EXCEPTION BY MARKING

OUT THIS PARAGRAPH 3 AND BY COMPLYING WITH ITS PROVISIONS BEFORE COMPLETION

OF THIS CLOSING.

4. Arbitration.

This Paragraph 4 does not apply to the Residential Owner Policy (T-1R), and if applicable the parties must later agree to arbitrate under such policy if the land covers a one to four family residential property or condominium unit.

If this is not residential, as stated above, you may require deletion of the arbitration provision of the Owner Policy. If you do not delete this provision, either you or the Company may require arbitration, if the law allows. There is no charge to delete this provision.

IF YOUR POLICY IS NOT A TEXAS RESIDENTIAL OWNER POLICY (T-1R), YOU MAY REQUIRE DELETION OF THE ARBITRATION PROVISION BY MARKING OUT THIS PARAGRAPH 4.

5. Notice.

You may wish to consult an attorney to discuss matters shown in Schedule B and C of the Commitment. These matters will affect your title and use of your land. Your Title Insurance Policy will be a legal

contract between you and the Company. The Commitment and Policy are not abstracts of title, title reports or representations of title. They are contracts of indemnity. We do not represent that your intended use of the property is allowed under the law or in the restrictions on your land.

ACKNOWLEDGED as of March, 18, 2013.

THE STATE OF TEXAS

By: 

Judge Robert E. Hebert
Fort Bend County Judge

TAX AGREEMENT

GF No.:1215736856

Spur 10, Parcel 53

Brief Description of Property:

Being a 1.203 acre (52,405 square feet) parcel of land, more or less, out of the C. B. Stewart Survey, Abstract 90, and out of the H. & T. C.R.R. Co. Survey, Section 93 1/2, Abstract 579, Fort Bend County, Texas

We, the undersigned, hereby acknowledge that the taxes WERE NOT prorated in the above captioned file at the time of closing.

The Seller(s) acknowledge that they are responsible for all taxes prior to the date of closing. Should it develop at a later date that taxes, other than those collected, are due for prior years, Seller(s) agree to make full settlement to Stewart Title Company, upon notification.

SELLER recognizes their responsibility for current year taxes. Further, SELLER agrees to contact all taxing authorities to notify them of the change in ownership of subject property to assure proper receipt of future tax notice.

By the execution hereof, Buyer(s) and Seller(s) acknowledge that: (1) the tax information obtained by Stewart Title Company was procured only for the benefit of Stewart Title Company and only for the purpose of determining the insurability of the property, (ii) that no party other than Stewart Title Company is entitled to rely on such information, and (iii) that the tax information and prorations have been provided to the Buyer(s), Seller(s), and Lender(s) as a courtesy only. Buyer and Seller hereby release Stewart Title Company from all liability and claims for damages resulting from proration of taxes in this transaction.


We agree that Stewart Title Company shall not be held responsible for such tax prorations in any event.

SELLER(S):

Perry Mueller, Jr., Individually and as trustee of
the trusts created under the will and estate
of Juanita Mueller, Deceased

PURCHASER (S):

THE STATE OF TEXAS

By: 

Judge Robert E. Hebert
Fort Bend County Judge
3-18-13

Date: 3-18-13

INFORMATION FOR REAL ESTATE 1099-S REPORT FILING

As Required by the Internal Revenue Service

SOLICITATION

Section 6045 of the Internal Revenue Code, as amended by the Tax Reform Act of 1986, requires the reporting of certain information to the IRS on real estate transactions. The information may also be sent to other third parties. You are required by law to provide Stewart title Company with your correct taxpayer identification number. If you do not provide Stewart Title Company with your correct taxpayer identification number, you may be subject to civil or criminal penalties imposed by law.

File No. 1215736856

Taxpayer I. D. No. _____

SELLER'S NAME and MAILING ADDRESS

PERRY MUELLER, JR., INDIVIDUALLY AND AS TRUSTEE OF the trusts created under the will and estate of Juanita Mueller, Deceased

TRANSACTION INFORMATION

Closing Date: _____, _____, 2013

Brief Description of Property:

Being a 1.203 acre (52,405 square feet) parcel of land, more or less, out of the C. B. Stewart Survey, Abstract 90, and out of the H. & T. C.R.R. Co. Survey, Section 93 1/2, Abstract 579, Fort Bend County, Texas

Contract Sales Price: \$33,231.00

If multiple Sellers, allocation of sales price amount among the Sellers:

Has the Seller received (or will receive) property (other than cash and consideration treated as cash) or services as part of the consideration for this transaction? _____ (Yes or No)

CERTIFICATION

Under penalty of perjury, I certify that the number shown on this form is my correct Taxpayer Identification Number. I also certify that the other information shown herein is correct. I acknowledge receipt of a copy of this form.

SELLER(S):

Perry Mueller, Jr., Individually and as trustee of
the trusts created under the will and estate
of Juanita Mueller, Deceased

AFFIDAVIT AS TO DEBTS, LIENS AND POSSESSION

RE: Stewart Title GF No.1215736856

Brief Description of Property:

Being a 1.203 acre (52,405 square feet) parcel of land, more or less, out of the C. B. Stewart Survey, Abstract 90, and out of the H. & T. C.R.R. Co. Survey, Section 93 1/2, Abstract 579, Fort Bend County, Texas

BEFORE ME, the undersigned authority, on this day personally appeared
PERRY MUELLER, JR., INDIVIDUALLY AND AS TRUSTEE OF the trusts created under the will and
estate of Juanita Mueller, Deceased, Owner/Seller(s)

known to me to be the person(s) whose name(s) are subscribed hereto and upon his/her oath deposes and says to his/her knowledge:

1. No proceedings in bankruptcy or receivership have been instituted by or against him/her or the entity which they represent in the subject transaction.
2. If acting in their individual capacity, that there has been no change in their marital status since acquiring the subject property.
3. There exists no unpaid debts for lighting fixture, plumbing, water heaters, air conditioning, kitchen equipment, carpeting, fences, roofing, street paving, or any other form of personal or fixture items that are located on the subject property whether secured by financing statements, security agreements or otherwise, except the following:_____.
4. There are no loans, unpaid judgments, or liens of any kind, including federal and/or state liens, and no unpaid association fees or governmental taxes, charges or assessments of any kind affecting the subject property except:_____.
5. All labor and material costs associated with any improvements on the subject property have been paid, and there are now no claims for unpaid labor or material costs for the construction of improvements affecting the subject property except:_____.
6. There are no leases, contracts to sell the land, rights of first refusal, or parties in possession other than the party making this Affidavit, except for:_____.
7. If this involves a sale, the Seller is not a non-resident alien, foreign corporation, foreign trust, foreign estate or other foreign entity as defined by the Internal Revenue Service. The **Seller's United States Employer's tax identification number or Social Security Number is:** _____. This information may be disclosed to the Internal Revenue Service, and is furnished to the Buyer to inform the Buyer that withholding of tax on this sale is not required under Section 1445 of the Internal Revenue Code.
8. Except as specifically disclosed herein, the party making this Affidavit agrees to pay on demand any and all amounts secured by any liens, claims, or rights which currently apply to the subject property or are subsequently established against the subject property, and which were created by or known to the undersigned, or have an inception date prior to the closing of this transaction and the recording of the deed and mortgage.
9. The party making this Affidavit hereby acknowledges and agrees that the Buyer/Borrower/Purchaser, Lender, and/or Title Company are relying on the truth of the statements and information contained herein, and would not purchase, lend money thereon or issue title policies unless said statements, information and representations were accurately made. If the party for whom I am making this Affidavit is an entity, I hereby represent that I have authority to sign this Affidavit on behalf of such entity.

IT IS SPECIALLY UNDERSTOOD AND AGREED THAT ANY AND ALL SPACES ON THIS FORM THAT I HAVE NOT COMPLETED OR OTHERWISE LEFT BLANK ARE THEREBY INTENDED TO STATE "NONE" OR "NOT APPLICABLE" AS THE CASE MAY BE.

IN WITNESS WHEREOF I/we have signed my/our name(s):

SELLER(S):

Perry Mueller, Jr., Individually and as trustee of
the trusts created under the will and estate
of Juanita Mueller, Deceased

SWORN TO AND SUBSCRIBED before me the undersigned authority, on this _____ day of
_____, 2013.

Notary Public in and for
The State of Texas