

5A



FORT BEND COUNTY ENGINEERING

Fort Bend County, Texas

Richard W. Stolleis, P.E.
County Engineer

January 30, 2013

Commissioner W. A. "Andy" Meyers
Fort Bend County Precinct 3
22333 Grand Corner Drive
Katy, Texas 77494

RE: Cinco Ranch Southwest, Section 37 - Traffic Control Plan
Cinco Ranch Southwest, Section 55
Cinco Ranch Southwest, Section 56
Cinco Ranch Southwest, Section 58

Dear Commissioner:

Fort Bend County Engineering has completed and recommends approval of the traffic control plans for the above referenced subdivisions. The public hearing date for acceptance of the plans is being scheduled.

A copy of the traffic control plan is attached for your review. If you should have any questions, please give me a call.

Sincerely,

A handwritten signature in black ink, appearing to read "Nathan D. Hatcher", is written over the word "Sincerely,".

Nathan D. Hatcher
Assistant to County Engineer

NDH/mjs

cc: Judge Robert E. Hebert, County Judge
Marc Grant - FBC Road & Bridge
Marc Grant - Signage Department
File



Note:

The purpose of this traffic control plan is to establish traffic control for Cinco Ranch Southwest, Section 37.

Drawn By: L. Brdecka

Date: 1-23-13

Approved By: Nathan Hatcher

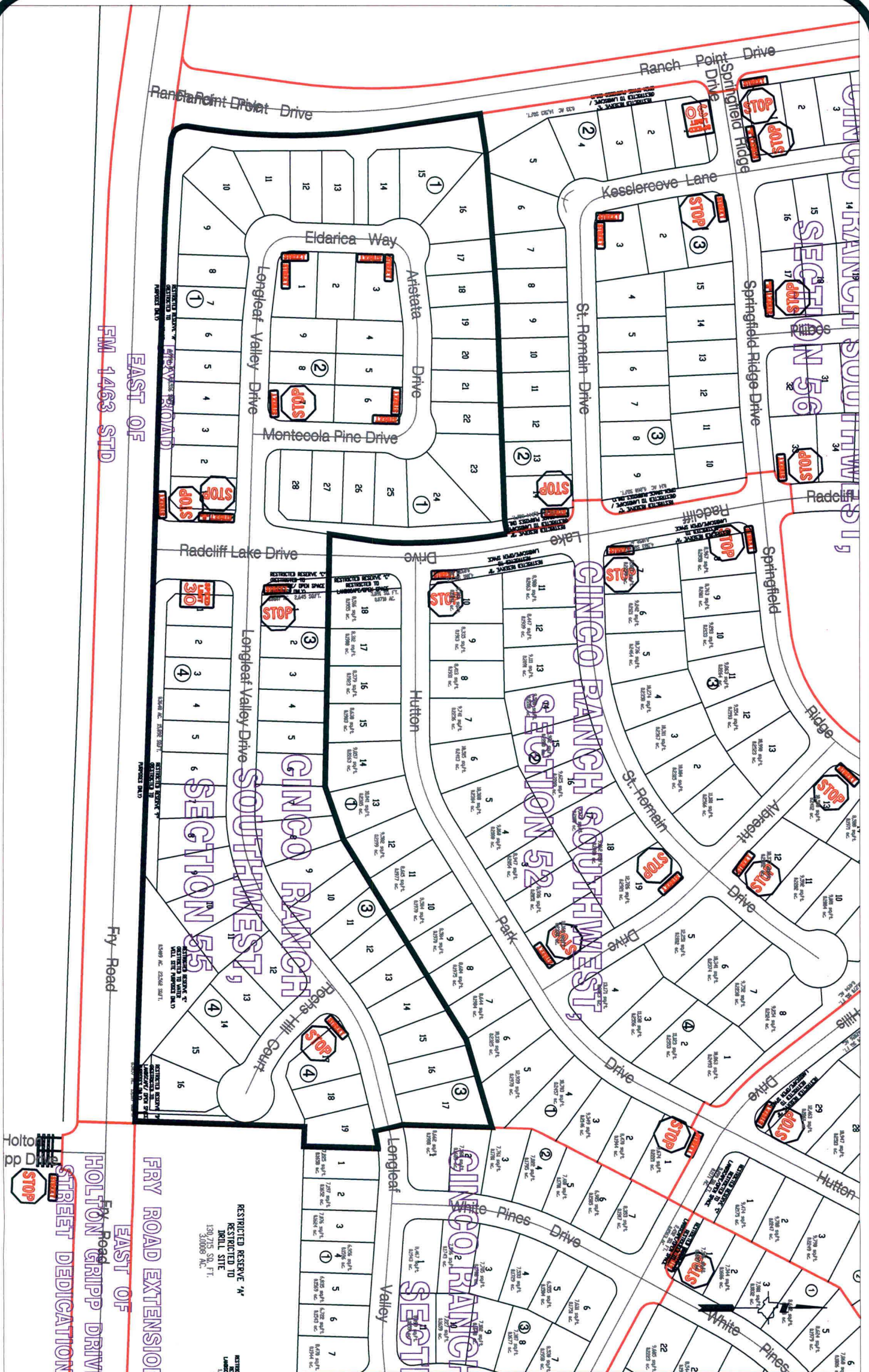
Date: 1-23-13

Scale

1" = 200'-0"

**Cinco Ranch Southwest,
Section 37
Control Map and
Traffic Sign Layout**

Fort Bend County Engineering Dept.
1124 Blume Road
Rosenberg, Texas 77471



Note:

The purpose of this traffic control plan is to establish traffic control for Cinco Ranch Southwest, Section 55.

Drawn By: L. Brdecka

Date: 1-23-13

Approved By: Nathan Hatcher

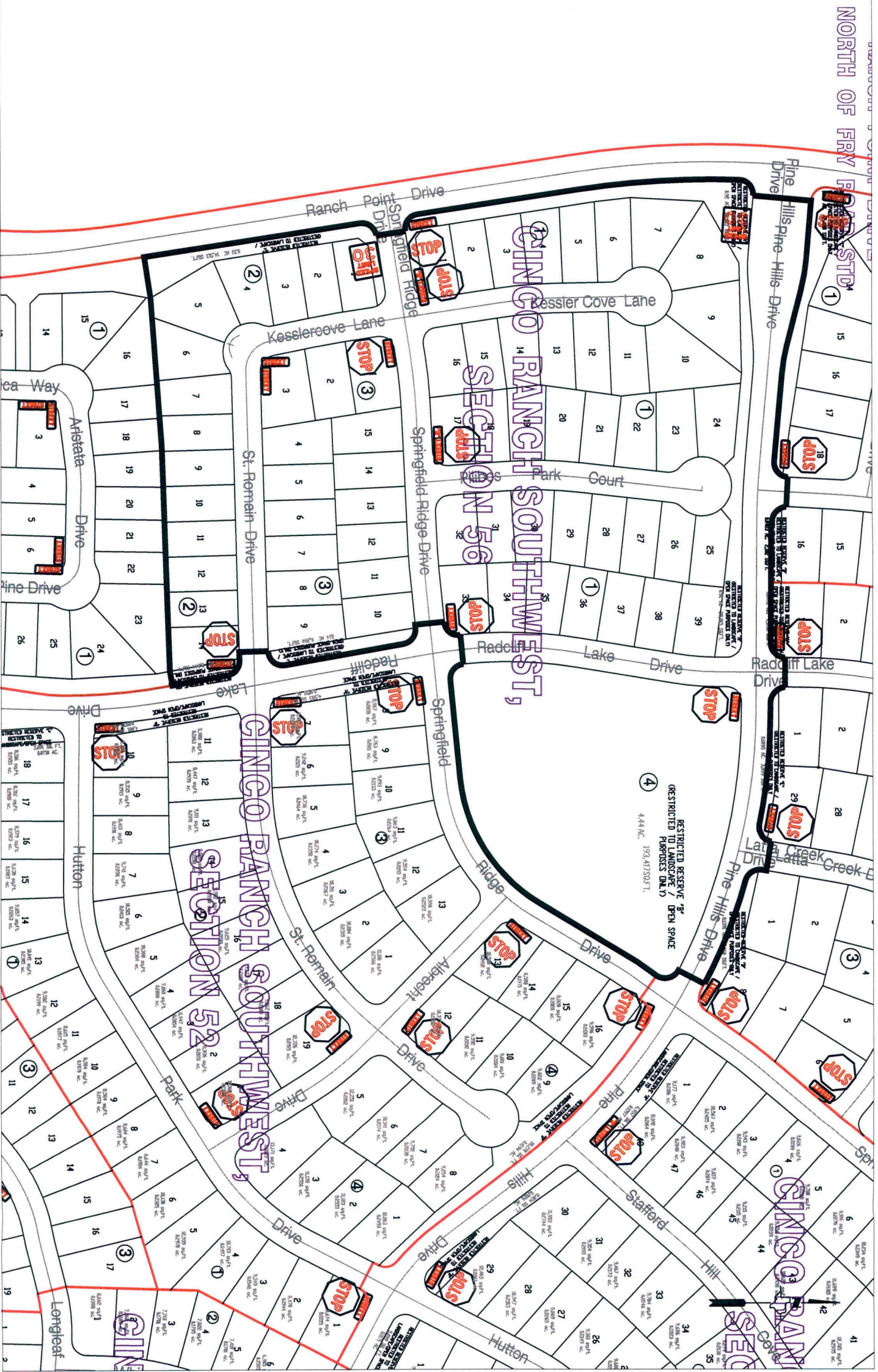
Date: 1-23-13

Scale

1" = 200'-0"

Cinco Ranch Southwest, Section 55 Control Map and Traffic Sign Layout

Fort Bend County Engineering Dept.
1124 Blume Road
Rosenberg, Texas 77471



Note:

The purpose of this traffic control plan is to establish traffic control for Cinco Ranch Southwest, Section 56.

Drawn By: L. Brdecka

Date: 1-23-13

Approved By: Nathan Hatcher

Date: 1-23-13

Scale

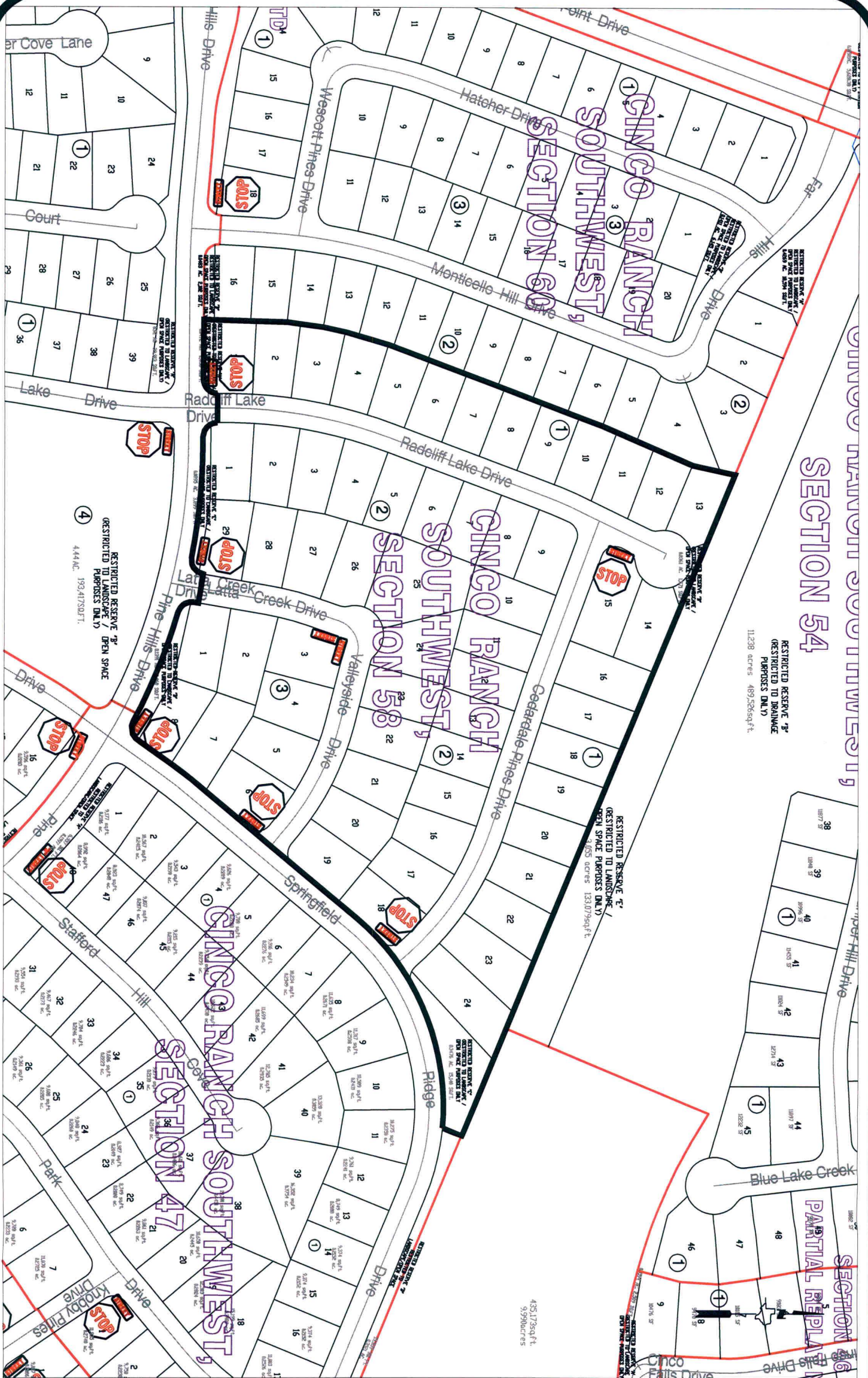
1" = 200'-0"

Cinco Ranch Southwest,

Section 56

Control Map and
Traffic Sign Layout

Fort Bend County Engineering Dept.
1124 Blume Road
Rosenberg, Texas 77471



Note:

The purpose of this traffic control plan is to establish traffic control for Cinco Ranch Southwest, Section 58.

Drawn By: L. Brdecka

Date: 1-29-13

Approved By: Nathan Hatcher

Date: 1-29-13

Scale

1" = 200'-0"

**Cinco Ranch Southwest,
Section 58
Control Map and
Traffic Sign Layout**

Fort Bend County Engineering Dept.
1124 Blume Road
Rosenberg, Texas 77471