

Creating the
2040
Regional
Transportation
Plan



Today's Presentation

Now Developing the Next RTP

- Very Early Stages of Development
- Teaser Presentation for website:

2040Plan.org

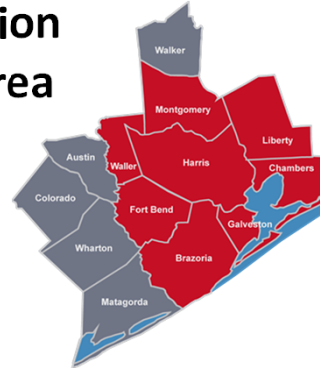
- Partner with us to spread the word



What is the RTP?

“Blueprint” for transportation system of our 8-county area

- Goals and Performance Measures
- Cost/Benefits Analysis
- Financial Plan
- Priorities and Development Steps



2040RTP
THE HOUSTON-GALVESTON REGIONAL TRANSPORTATION PLAN

Where are we?

RTP DEVELOPMENT PROCESS

Phase 1: Initial Assessment

- Update Demographics
 - Review Goals and Vision
 - Define Challenges/Gaps
- **Public Outreach (Jan-Mar 2013)**

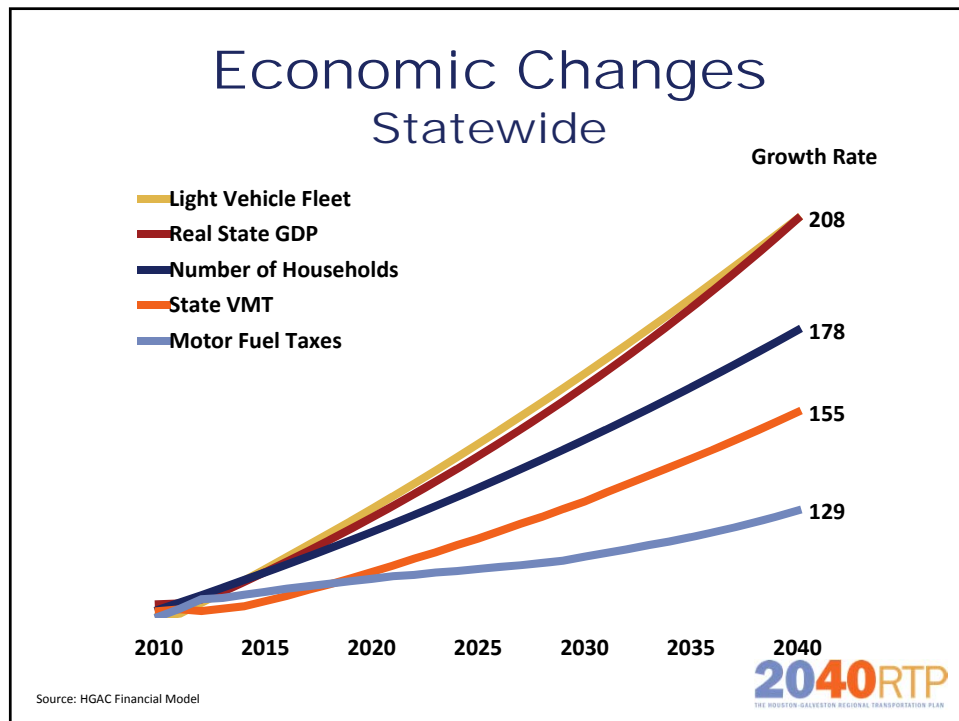
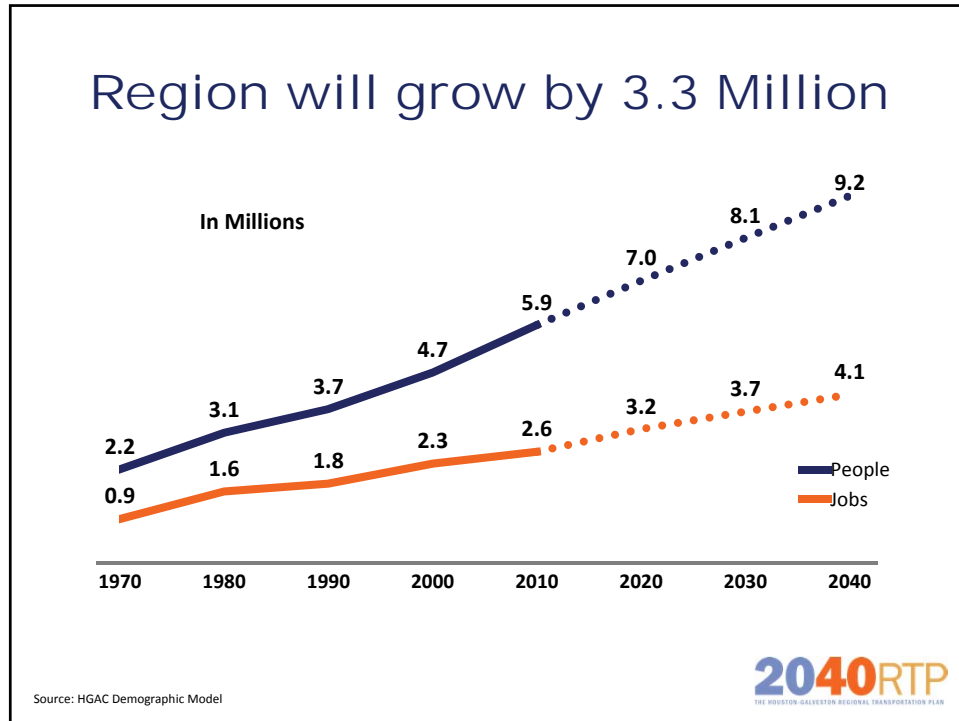
Phase 2: Corridor Analysis

- Evaluate Alternative Transportation Scenarios
 - Develop Financial Plan
 - Develop Priorities and Strategies
- **Public Outreach (Early 2014)**

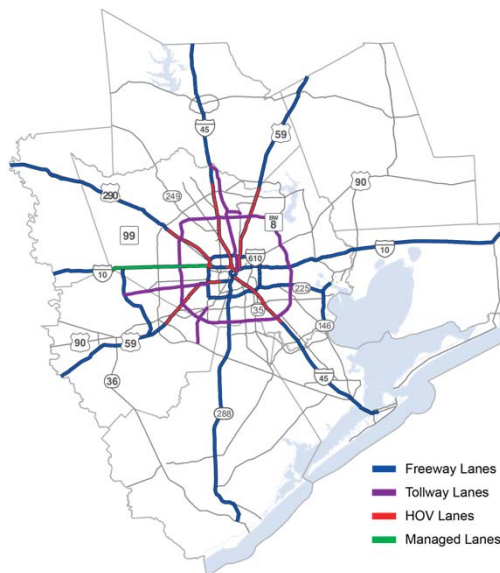
Phase 3: Regional Analysis

- Finalize Investment Priorities
 - Establish Performance Measures and Standards
 - Determine Regional Impacts (Air Quality, Environment, Social Justice)
- **Final Public Comment (Summer 2014)**

2040RTP
THE HOUSTON-GALVESTON REGIONAL TRANSPORTATION PLAN



What is our System Today?



Roads

- 10,363 highway lane miles
- 19,900 arterial street lane miles

Transit

- 4,397 fixed route miles
- 204 HOV lane miles

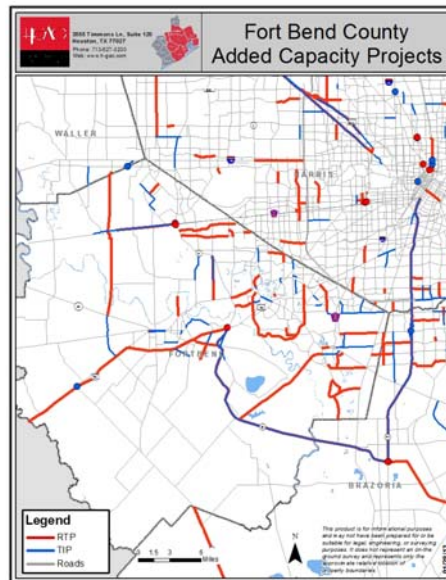
Bikeways

- 500 designated on-street miles
- 434 miles off-street

2035 RTP Capital Priorities

Roadways		Transit		Ped/Bike	
SH 99 Grand Pkwy	\$6.7B	Bus Replacement	\$2.8B	City of Houston	\$29.9M
US 290 Corridor	\$3.7B	North Corridor	\$1.6B	Greenspoint	\$29.8M
IH 45 S	\$1.5B	Southeast Corridor	\$1.1B	Galveston & Harris Counties	\$22.0M
SH 288	\$1.4B	Northwest Corridor	\$1.1B	City of La Porte	\$14.9M
US 59 S	\$1.2B	University Corridor	\$1.0B	Westchase Dist	\$14.8M
BW 8	\$1.1B	Southwest Commuter	\$0.7B	City of Conroe	\$12.4M
IH 610	\$1.0B	East End Corridor	\$0.7B	Sims Bayou Trail	\$11.6M
SH 146	\$0.7B	Uptown Corridor	\$0.6B		
All Roadways	\$25.6B	All Transit	\$11.9B	All Ped/Bike	\$0.3B

Priorities in this Area



For a full list, see Project Viewer: rtp.h-gac.com

2040RTP
THE HOUSTON-GALVESTON REGIONAL TRANSPORTATION PLAN

Vision Statement

In the year 2040, our region will have a safe, multimodal transportation system through coordinated investments that allow for a desirable quality of life, enhanced economic vitality and a high level of safety, access and mobility.

2040RTP
THE HOUSTON-GALVESTON REGIONAL TRANSPORTATION PLAN

Goal: Mobility

- **Ensure travel is safe and reliable for people and goods**
- **Maximize mobility and access to jobs, goods, services and global markets**
- **Provide meaningful and equitable transportation options**



Goal: Stewardship

- **Keep the transportation system in a state of good repair**
- **Manage transportation system assets efficiently and effectively**



Goal: Prosperity

- Support the region's economic development and competitiveness
- Enhance community health and quality of life by improving air quality and environmental conditions, and conserving natural resources



Goal: Implementation

- Deliver investments quickly and cost-effectively that incorporate life cycle costs
- Encourage regional coordination, cooperation and decision making



We Want Your Input

Take Action!

- Go to 2040Plan.org
- Fill out the survey
- Tell others

What's next?

- Analyze feedback
- Start Phase II
- Public Outreach Early 2014



Contacts:

For Information on the RTP:

Roland Strobel

Chief Transportation Planner

- (713) 993-4538
- roland.strobel@h-gac.com

To Schedule a Presentation:

Rosalind Hebert

Public Information Planner

- (713) 993-2471
- rosalind.hebert@h-gac.com

2040plan.org

