

117

## REVIEW BY FORT BEND COUNTY COMMISSIONERS COURT

On this 15 day of JANUARY, 2013, Commissioners Court  
came on to be heard and reviewed the accompanying notice  
of DEVON STREET HOMES

Job Location QUILL RUSH WAY

Dated 01/02/13 Bond No. LL12093500, Permit No. 84273  
to make use of certain Fort Bend County property subject to, "A Revised Order  
Regulating the Laying, Construction, Maintenance, and Repair of Buried Cables,  
Conduits, and Pole Lines, In, Under, Across or Along Roads, Streets, Highways, and  
Drainage Ditches in Fort Bend County, Texas, Under the Jurisdiction of the  
Commissioners Court of Fort Bend County, Texas," as passed by the Commissioners  
Court of Fort Bend County, Texas, date the 3<sup>rd</sup> day of August, 1987, recorded in  
Volume \_\_\_\_\_ of the Minutes of the Commissioners Court of Fort Bend County,  
Texas, to the extent that such order is not inconsistent with Article 1436a, Vernon's  
Texas Civil Statutes. Upon Motion of Commissioner Meyers, seconded  
by Commissioner Prestage, duly put and carried, it is ORDERED,  
ADJUGED AND DECREED that said notice of said above purpose is hereby  
acknowledged by the Commissioners Court of Fort Bend County, Texas, and that said  
notice be placed on record according to the regulation order thereof.

**Notes:**

1. Evidence of review by the Commissioners Court must be kept on the job site  
and failure to do so constitutes grounds for job shutdown.
2. Written notices are required:
  - a. 48 hours in advance of construction start up, and
  - b. When construction is completed and ready for final inspection

Mail notices to: Permit Administrator  
Fort Bend County Engineering  
P.O. Box 1449  
Rosenberg, Texas 77471  
281-633-7500

3. This permit expires one (1) year from date of permit if construction has not  
commenced.

By

Louis E. Hood for  
County Engineer

By

\_\_\_\_\_  
Drainage District Engineer/Manager

Presented to Commissioners Court  
and approved.

Recorded in Volume 1-15-13  
Minutes of Commissioners Court.

Clerk of Commissioners Court

By Sherry Fier  
Deputy

# COUNTY OF FORT BEND

## Engineering Department

P.O. BOX 1449  
Rosenberg, Texas 77471-1449

Johnny Ortega  
Permit Administrator

1124 Blume Road  
Phone: (281) 341-7500


### PERMIT APPLICATION REVIEW FORM FOR CABLE, CONDUIT, AND POLE LINE ACTIVITY IN FORT BEND COUNTY

PERMIT NO. 084273

The following "Notice of Proposed Cable, Conduit, and/or Pole Line activity in Fort Bend County" and accompanying attachments have been reviewed and the notice conforms to appropriate regulations set by Commissioner's Court of Fort Bend County, Texas.

- X (1) Complete Application Form.
- X a. Name of road, street, and/or drainage ditch affected.
- X b. Vicinity map showing course of direction.
- X c. Plans and specifications.
- X (2) Bond:
- X District Attorney, approval when applicable.
- X Perpetual bond currently posted.
- No. LL12093500
- Amount \$50,000.00
- Performance bond submitted.
- No.
- Amount
- Cashier's Check.
- No.
- Amount
- (3) Verbal permission given for emergencies, to start construction before approved in Commissioner's Court.
- Precinct Engineer Acknowledgment          Date
- Precinct Commissioner Acknowledgment          Date
- (4)
- Drainage District Approval when applicable

We have reviewed this project and agree it meets minimum requirements.

  
Johnny Ortega CFM/ Permit Administrator  
(REVISED 5/30/08)

01/02/2013  
Date

**FORT BEND COUNTY ENGINEERING  
PERMIT DEPARTMENT**

**CONSTRUCTION OF DRIVEWAYS AND CULVERTS ON COUNTY EASEMENTS AND RIGHT OF WAYS  
COMMERCIAL PIPE PERMIT APPLICATION**

**P.O. BOX 1449 • 1124 BLUME ROAD**

**ROSENBERG, TX 77471**

**(Phone) 281-633-7502 or 7503 • (Fax) 281-342-7366**

**APPLICANT INFORMATION**

Application No. 84273

(County Use Only)

Applicant Name

Devon Street Homes

Applicant Mailing Address

4550 Post Oak Place Dr., Suite 120

City

Houston

State

Texas

Zip

77027

Home Phone

Daytime Phone

713-539-0192

Property Owner's Name

same

Phone

Property Owner's Mailing Address

same

City

same

State

Zip

**LOCATION OF PROPERTY**

Subdivision

Waterview Estates

Sec

6

Lot

14

Blk

3

Physical Address

5026 Quill Rush Way

(ATTACH A SITE MAP)

**SITE USE**

Driveway Curb & Gutter Section

☒

Driveway - Open Ditch Section

☐

Culvert Only

☐

**DRIVEWAY REQUIREMENTS**

Length 20' minimum and 40' maximum

Number of drives 1

(See - Fort Bend County Procedures to be followed for Commercial Driveway, and Median Openings or Modifications)

Available on web site [www.co-fort-bend.tx.us](http://www.co-fort-bend.tx.us)

- By signing and submitting this permit application, I am stating that I am the owner of this property and I am aware of and agree to abide by the Fort Bend County Regulations of Subdivisions and I am aware of Section 2, Item F in the Permits for the Construction of Driveways & Culverts on County Easements and Right of Ways in Fort Bend County, and am responsible to obtain all other required permits associated with the above mentioned property. Driveway and Pipe Permits shall provide that construction pursuant to the permit will be commenced within six months and be completed within nine months from the date of the permit and that fees collected for said permits shall not be refundable or transferable. I further understand the permit fee, in the form of CASH or PERSONAL CHECK or COMPANY CHECK or a CASHIERS CHECK or MONEY ORDER payable to FORT BEND COUNTY, must be attached.
- The undersigned applicant, agent or attorney hereby certifies to Commissioners' Court to be strictly bound to Commissioners' Court to construct the driveway and/or culvert in strict conformity with the plans, specifications, terms, provisions and conditions of the permit and any other written material incorporated by reference in this application.
- Other permits may be required for development. Please contact the Fort Bend County Road & Bridge Department for pipe sizing or the Fort Bend County Health Department for information on On-Site Sewage Facility permits prior to planning construction.
- Failure to possess or obtain required permits will result in legal action against the property owner as allowed by law.

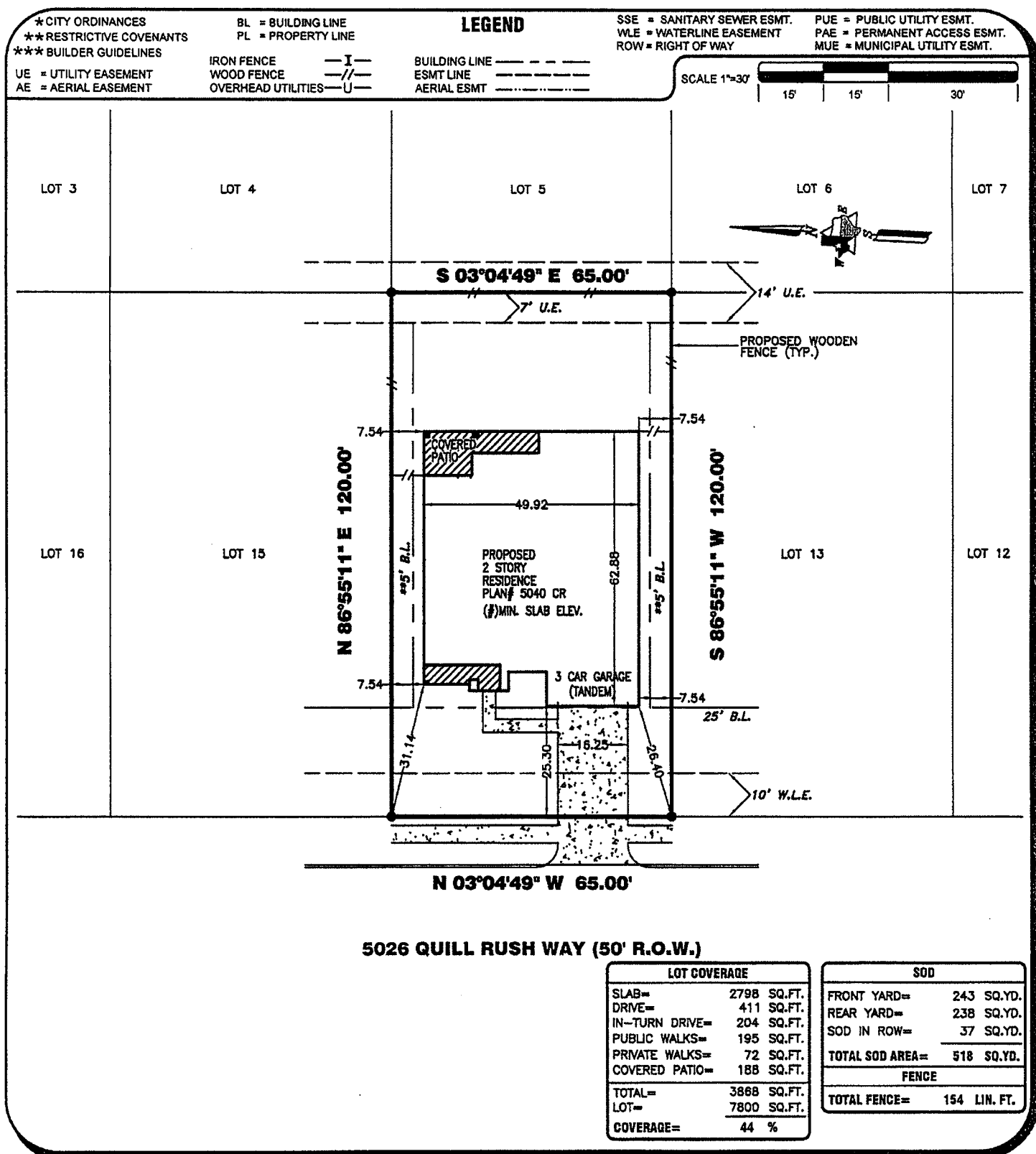
Signature of Applicant, Agent or Attorney

Printed Name

Stephen Ray  
Stephen Ray

Date

12/20/12



<b>PROPERTY INFORMATION</b> LOT <u>14</u> BLOCK <u>3</u> <b>SUBDIVISION:</b> WATERVIEW ESTATES SEC. 6 <b>RECORDING INFO:</b> PLAT NO. 20060213, PLAT RECORDS, FORT BEND COUNTY, TEXAS		<b>NOTES:</b> ALL EASEMENTS AND BUILDING LINES SHOWN ARE PER THE RECORDED PLAT UNLESS OTHERWISE NOTED. NOTE: PROPERTY SUBJECT TO RECORDED RESTRICTIONS, REGULATIONS, & ORDINANCES, IF ANY. RESTRICTIVE COVENANTS AND EASEMENTS AS DEFINED PER PLAT NO. 20060213, P.R.F.B.C.TX., F.B.C. FILE NOS. 2004051859, 2004133762, 2007048797, 2007081815, 2007084216, 2008009839, 2008077561. CITY OF HOUSTON ORDINANCE 88-1878 PER H.C.C.F.#N-253888 AND CITY OF HOUSTON ORDINANCE 89-1312 PER H.C.C.F.#M-337573 AND AMENDED BY CITY OF HOUSTON ORDINANCE 1999-262. (N) THE MINIMUM SLAB ELEVATION SHALL BE 37.6 FEET ABOVE MEAN SEA LEVEL. IN ADDITION TO THE MINIMUM SLAB ELEVATION, NO FLOOR SLAB SHALL BE LESS THAN 18 INCHES ABOVE NATURAL GROUND PER RECORDED PLAT NOTE # 11A. THIS PLOT PLAN DOES NOT ADDRESS ANY EAVES, GUTTERS OR OTHER OVERHANGING STRUCTURE FEATURES, WHICH MAY PROTRUDE OVER BOUNDARY, EASEMENT AND/OR BUILDING LINES, UNLESS OTHERWISE SHOWN HEREON.		ALL BUILDING LINES, RECORDED EASEMENTS, UNRECORDED EASEMENTS, BUILDING RESTRICTIONS (DEED RESTRICTIONS, ETC.) AND ZONING ORDINANCES (INCLUDING CITY OF HOUSTON), IF ANY, THAT AFFECT SUBJECT PROPERTY SHOULD BE VERIFIED. OWNER/BUILDER MUST VERIFY MINIMUM PROPOSED FINISHED FLOOR REQUIREMENTS OF F.E.M.A. AND/OR LOCAL GOVERNMENT AUTHORITIES, INCLUDING APPLICABLE BENCHMARK DATUM AND ADJUSTMENT, PRIOR TO PLANNING AND/OR CONSTRUCTION. THIS PLOT PLAN WAS PREPARED WITHOUT THE BENEFIT OF A TITLE REPORT AT THE REQUEST OF DEVON STREET HOMES AND MAY NOT SHOW ALL ENCUMBRANCES OF RECORD. THE BUILDER MUST VERIFY ALL BUILDING LINES, EASEMENTS, RESTRICTIONS AND ORDINANCES, IF ANY, THAT MAY AFFECT SUBJECT PROPERTY PRIOR TO STARTING CONSTRUCTION. THIS PLOT PLAN DOES NOT CONSTITUTE A TITLE SEARCH BY THE SURVEYOR. SURVEYOR RECOMMENDED A CURRENT TITLE REPORT SHOULD HAVE BEEN OBTAINED.	
<b>PLAN INFORMATION</b> PLAN NUMBER <u>5040 CR</u> <b>PLAN OPTIONS:</b> -EXTENDED COVERED PATIO		<b>DRAWING INFORMATION</b> ADDRESS: <u>5026 QUILL RUSH WAY</u> TT JOB NO: <u>DS566-12</u> CLIENT JOB NO: <u>N/A</u> DRAWN BY: <u>MB</u> BEARING BASE: <u>REFERRED TO PLAT NORTH</u> DATE: <u>12/19/12</u>			
<b>FLOOD INFORMATION</b> F.I.R.M. NO: <u>48157C</u> PANEL: <u>0115J</u> REVISED DATE: <u>1-3-97</u> ZONE: <u>"X"</u> FLOOD INFORMATION PROVIDED HEREON IS BASED ON SCALING THE LOCATION OF THE SUBJECT TRACT ON THE FLOOD INSURANCE RATE MAPS. THE INFORMATION SHOULD BE USED TO DETERMINE FLOOD INSURANCE RATES ONLY AND IS NOT INTENDED TO IDENTIFY SPECIFIC FLOODING CONDITIONS. WE ARE NOT RESPONSIBLE FOR THE F.I.R.M.'S ACCURACY.		<b>DEVON STREET HOMES</b> <b>PLOT PLAN</b> THIS IS NOT A BOUNDARY SURVEY <b>TRI-TECH SURVEYING COMPANY, L.P.</b> WWW.SURVEYINGCOMPANY.COM 10401 Westoffice Drive Phone: (713) 667-0800 Houston Texas, 77042 Fax: (713) 667-4610 © 2012, TRI-TECH SURVEYING COMPANY, L.P.			
<b>REVISIONS</b> NO. DATE REASON BY					

**FORT BEND COUNTY ENGINEERING  
PERMIT DEPARTMENT**

**CONSTRUCTION OF DRIVEWAYS AND CULVERTS ON COUNTY EASEMENTS AND RIGHT OF WAYS  
COMMERCIAL PIPE PERMIT APPLICATION**

**P.O. BOX 1449 • 1124 BLUME ROAD**

**ROSENBERG, TX 77471**

**(Phone) 281-633-7502 or 7503 • (Fax) 281-342-7366**

**APPLICANT INFORMATION**

Application No. 84273

(County Use Only)

Applicant Name

Devon Street Homes

Applicant Mailing Address

4550 Post Oak Place Dr., Suite 120

City

Houston

State

Texas

Zip

77027

Home Phone

Daytime Phone

713-539-0192

Property Owner's Name

same

Phone

Property Owner's Mailing Address

same

City

same

State

Zip

**LOCATION OF PROPERTY**

Subdivision

Waterview Estates

Sec

6

Lot

15

Blk

3

Physical Address

5030 Quill Rush Way

(ATTACH A SITE MAP)

**SITE USE**

Driveway Curb & Gutter Section



Driveway - Open Ditch Section



Culvert Only



**DRIVEWAY REQUIREMENTS**

Length 20' minimum and 40' maximum

Number of drives

1

(See - Fort Bend County Procedures to be followed for Commercial Driveway, and Median Openings or Modifications)

Available on web site [www.co-fort-bend.tx.us](http://www.co-fort-bend.tx.us)

- By signing and submitting this permit application, I am stating that I am the owner of this property and I am aware of and agree to abide by the Fort Bend County Regulations of Subdivisions and I am aware of Section 2, Item F in the Permits for the Construction of Driveways & Culverts on County Easements and Right of Ways in Fort Bend County, and am responsible to obtain all other required permits associated with the above mentioned property. Driveway and Pipe Permits shall provide that construction pursuant to the permit will be commenced within six months and be completed within nine months from the date of the permit and that fees collected for said permits shall not be refundable or transferable. I further understand the permit fee, in the form of CASH or PERSONAL CHECK or COMPANY CHECK or a CASHIERS CHECK or MONEY ORDER payable to FORT BEND COUNTY, must be attached.
- The undersigned applicant, agent or attorney hereby certifies to Commissioners' Court to be strictly bound to Commissioners' Court to construct the driveway and/or culvert in strict conformity with the plans, specifications, terms, provisions and conditions of the permit and any other written material incorporated by reference in this application.
- Other permits may be required for development. Please contact the Fort Bend County Road & Bridge Department for pipe sizing or the Fort Bend County Health Department for information on On-Site Sewage Facility permits prior to planning construction.
- Failure to possess or obtain required permits will result in legal action against the property owner as allowed by law.

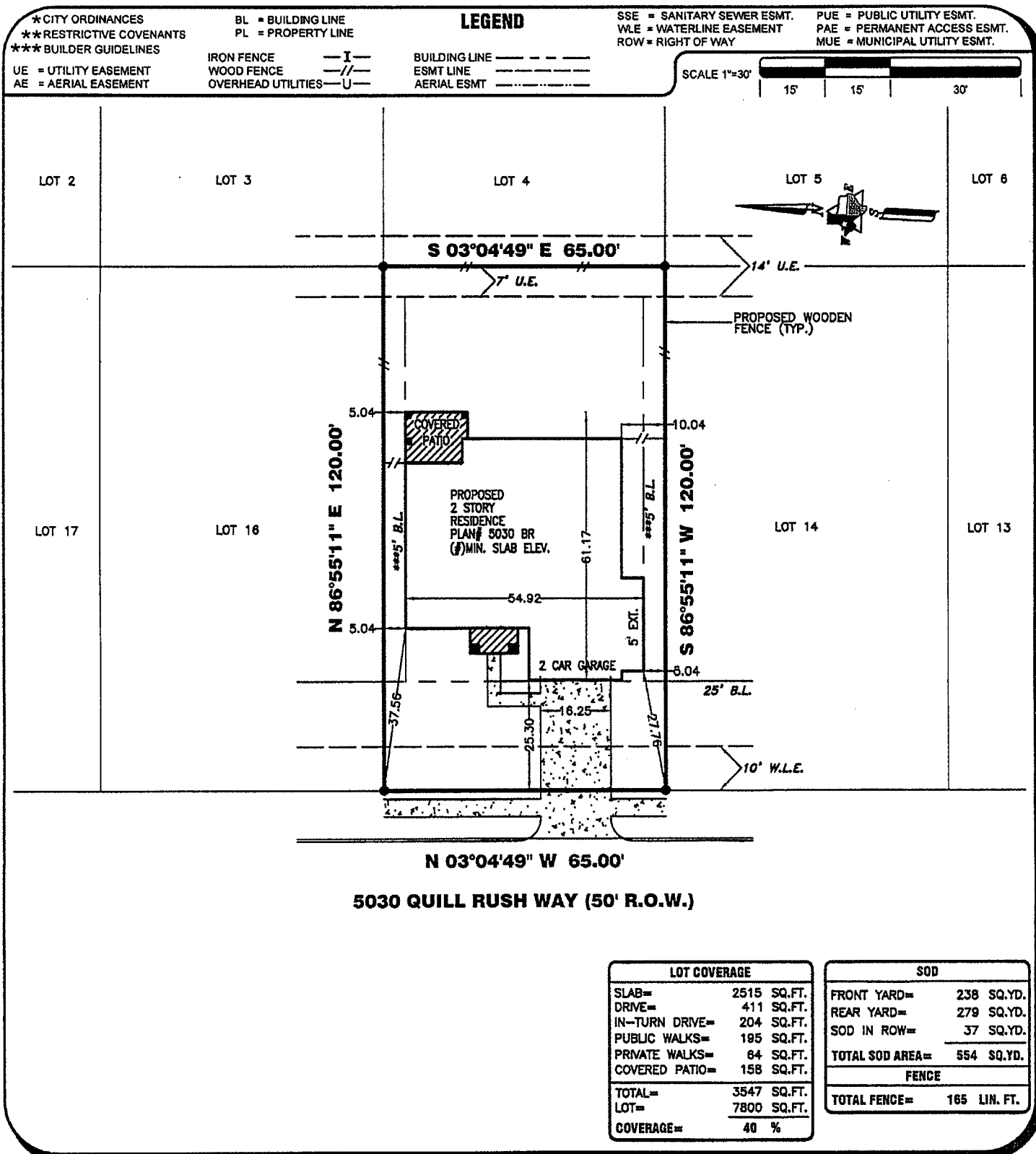
Signature of Applicant, Agent or Attorney

Printed Name

Stephen Ray  
Stephen Ray

Date

12/20/12



PROPERTY INFORMATION

LOT 15 BLOCK 3

SUBDIVISION:  
WATERVIEW ESTATES SEC. 6

RECORDING INFO:  
PLAT NO. 20060213, PLAT RECORDS,  
FORT BEND COUNTY, TEXAS

PLAN INFORMATION

PLAN NUMBER 5030 BR

PLAN OPTIONS:

-EXTENDED COVERED PATIO

-5' GARAGE EXTENSION

FLOOD INFORMATION

F.I.R.M. NO: 48157C

PANEL: 0115J

REVISED DATE: 1-3-97

ZONE: "X"

FLOOD INFORMATION PROVIDED HEREON IS BASED ON SCALING THE LOCATION OF THE SUBJECT TRACT ON THE FLOOD INSURANCE RATE MAPS. THE INFORMATION SHOULD BE USED TO DETERMINE FLOOD INSURANCE RATES ONLY AND IS NOT INTENDED TO IDENTIFY SPECIFIC FLOODING CONDITIONS. WE ARE NOT RESPONSIBLE FOR THE F.I.R.M.'S ACCURACY.

NOTES:

ALL EASEMENTS AND BUILDING LINES SHOWN ARE PER THE RECORDED PLAT UNLESS OTHERWISE NOTED.

NOTE: PROPERTY SUBJECT TO RECORDED RESTRICTIONS, REGULATIONS, & ORDINANCES, IF ANY.

RESTRICTIVE COVENANTS AND EASEMENTS AS DEFINED PER PLAT NO. 20060213, P.R.F.B.C.TX., F.B.C. FILE NOS. 2004051859, 2004133762, 2007046797, 2007081615, 2007084216, 2008009939, 2008077561.

CITY OF HOUSTON ORDINANCE 85-1878 PER H.C.C.F.#N-253888 AND CITY OF HOUSTON ORDINANCE 89-1312 PER H.C.C.F.#N-337573 AND AMENDED BY CITY OF HOUSTON ORDINANCE 1999-262.

(N) THE MINIMUM SLAB ELEVATION SHALL BE 37.5 FEET ABOVE MEAN SEA LEVEL. IN ADDITION TO THE MINIMUM SLAB ELEVATION, NO FLOOR SLAB SHALL BE LESS THAN 18 INCHES ABOVE NATURAL GROUND PER RECORDED PLAT NOTE # 11A.

THIS PLOT PLAN DOES NOT ADDRESS ANY EAVES, GUTTERS OR OTHER OVERHANGING STRUCTURE FEATURES, WHICH MAY PROTRUDE OVER BOUNDARY, EASEMENT AND/OR BUILDING LINES, UNLESS OTHERWISE SHOWN HEREON

DRAWING INFORMATION

ADDRESS: 5030 QUILL RUSH WAY

TT JOB NO: DS567-12

CLIENT JOB NO: N/A

DRAWN BY: MB

BEARING BASE: REFERRED TO PLAT NORTH

DATE: 12/19/12

ALL BUILDING LINES, RECORDED EASEMENTS, UNRECORDED EASEMENTS, BUILDING RESTRICTIONS (DEED RESTRICTIONS, ETC.) AND ZONING ORDINANCES (INCLUDING CITY OF HOUSTON), IF ANY, THAT AFFECT SUBJECT PROPERTY SHOULD BE VERIFIED.

OWNER/BUILDER MUST VERIFY MINIMUM PROPOSED FINISHED FLOOR REQUIREMENTS OF F.E.M.A. AND/OR LOCAL GOVERNMENT AUTHORITIES, INCLUDING APPLICABLE BENCHMARK DATUM AND ADJUSTMENT, PRIOR TO PLANNING AND/OR CONSTRUCTION.

THIS PLOT PLAN WAS PREPARED WITHOUT THE BENEFIT OF A TITLE REPORT AT THE REQUEST OF DEVON STREET HOMES AND MAY NOT SHOW ALL ENCUMBRANCES OF RECORD. THE BUILDER MUST VERIFY ALL BUILDING LINES, EASEMENTS, RESTRICTIONS AND ORDINANCES, IF ANY, THAT MAY AFFECT SUBJECT PROPERTY PRIOR TO STARTING CONSTRUCTION. THIS PLOT PLAN DOES NOT CONSTITUTE A TITLE SEARCH BY THE SURVEYOR. SURVEYOR RECOMMENDED A CURRENT TITLE REPORT SHOULD HAVE BEEN OBTAINED.

DEVON STREET HOMES

PLOT PLAN

THIS IS NOT A BOUNDARY SURVEY

TRI-TECH SURVEYING COMPANY, L.P.

WWW.SURVEYINGCOMPANY.COM

10401 Westoffice Drive Phone: (713) 667-0800

Houston Texas, 77042 Fax: (713) 667-4610

REVISIONS

NO.	DATE	REASON	BY

© 2012 TRI-TECH SURVEYING COMPANY, L.P.

**FORT BEND COUNTY ENGINEERING  
PERMIT DEPARTMENT**

**CONSTRUCTION OF DRIVEWAYS AND CULVERTS ON COUNTY EASEMENTS AND RIGHT OF WAYS  
COMMERCIAL PIPE PERMIT APPLICATION**

P.O. BOX 1449 • 1124 BLUME ROAD  
ROSENBERG, TX 77471  
(Phone) 281-633-7502 or 7503 • (Fax) 281-342-7366

**APPLICANT INFORMATION**

Application No. 84273  
(County Use Only)

Applicant Name Devon Street Homes  
Applicant Mailing Address 4550 Post Oak Place Dr., Suite 120  
City Houston State Texas Zip 77027  
Home Phone \_\_\_\_\_ Daytime Phone 713-539-0192  
Property Owner's Name same Phone \_\_\_\_\_  
Property Owner's Mailing Address same  
City same State \_\_\_\_\_ Zip \_\_\_\_\_

**LOCATION OF PROPERTY**

Subdivision Waterview Estates Sec 6 Lot 23 Blk 2  
Physical Address 5027 Quill Rush Way

(ATTACH A SITE MAP)

**SITE USE**

Driveway Curb & Gutter Section ☒ Driveway - Open Ditch Section ☐  
Culvert Only ☐

**DRIVEWAY REQUIREMENTS**

Length 20' minimum and 40' maximum Number of drives 1

(See - Fort Bend County Procedures to be followed for Commercial Driveway, and Median Openings or Modifications)  
Available on web site [www.co-fort-bend.tx.us](http://www.co-fort-bend.tx.us)

- By signing and submitting this permit application, I am stating that I am the owner of this property and I am aware of and agree to abide by the Fort Bend County Regulations of Subdivisions and I am aware of Section 2, Item F in the Permits for the Construction of Driveways & Culverts on County Easements and Right of Ways in Fort Bend County, and am responsible to obtain all other required permits associated with the above mentioned property. Driveway and Pipe Permits shall provide that construction pursuant to the permit will be commenced within six months and be completed within nine months from the date of the permit and that fees collected for said permits shall not be refundable or transferable. I further understand the permit fee, in the form of CASH or PERSONAL CHECK or COMPANY CHECK or a CASHIERS CHECK or MONEY ORDER payable to FORT BEND COUNTY, must be attached.
- The undersigned applicant, agent or attorney hereby certifies to Commissioners' Court to be strictly bound to Commissioners' Court to construct the driveway and/or culvert in strict conformity with the plans, specifications, terms, provisions and conditions of the permit and any other written material incorporated by reference in this application.
- Other permits may be required for development. Please contact the Fort Bend County Road & Bridge Department for pipe sizing or the Fort Bend County Health Department for information on On-Site Sewage Facility permits prior to planning construction.
- Failure to possess or obtain required permits will result in legal action against the property owner as allowed by law.

Signature of Applicant, Agent or Attorney

Stephen Ray  
Printed Name

12/20/12  
Date

© 2012, TRI-TECH SURVEYING COMPANY, L.P.