

10K

REVIEW BY FORT BEND COUNTY COMMISSIONERS COURT

On this 11 day of DECEMBER, 2012, Commissioners Court came on to be heard and reviewed the accompanying notice of AT & T TEXAS

Job Location BELLAIRE BOULEVARD, CANAL ROAD, SKINNER ROAD, PEEK ROAD

Dated 12/03/12 Bond No. CH1-001686693-01, Permit No. 84255 to make use of certain Fort Bend County property subject to, "A Revised Order Regulating the Laying, Construction, Maintenance, and Repair of Buried Cables, Conduits, and Pole Lines, In, Under, Across or Along Roads, Streets, Highways, and Drainage Ditches in Fort Bend County, Texas, Under the Jurisdiction of the Commissioners Court of Fort Bend County, Texas," as passed by the Commissioners Court of Fort Bend County, Texas, date the 3rd day of August, 1987, recorded in Volume _____ of the Minutes of the Commissioners Court of Fort Bend County, Texas, to the extent that such order is not inconsistent with Article 1436a, Vernon's Texas Civil Statutes. Upon Motion of Commissioner Meyers, seconded by Commissioner Prestage, duly put and carried, it is ORDERED, ADJUGED AND DECREED that said notice of said above purpose is hereby acknowledged by the Commissioners Court of Fort Bend County, Texas, and that said notice be placed on record according to the regulation order thereof.


Notes:

1. Evidence of review by the Commissioners Court must be kept on the job site and failure to do so constitutes grounds for job shutdown.
2. Written notices are required:
 - a. 48 hours in advance of construction start up, and
 - b. When construction is completed and ready for final inspection

Mail notices to: Permit Administrator
Fort Bend County Engineering
P.O. Box 1449
Rosenberg, Texas 77471
281-633-7500

3. This permit expires one (1) year from date of permit if construction has not commenced.

By


County Engineer


By

Drainage District Engineer/Manager

Presented to Commissioners Court and approved.

Recorded in Volume 12-11-12
Minutes of Commissioners Court.

Clerk of Commissioners Court

By 
Deputy

COUNTY OF FORT BEND

Engineering Department

P.O. BOX 1449
Rosenberg, Texas 77471-1449

Johnny Ortega
Permit Administrator

1124 Blume Road
Phone: (281) 341-7500

PERMIT APPLICATION REVIEW FORM FOR CABLE, CONDUIT, AND POLE LINE ACTIVITY IN FORT BEND COUNTY

PERMIT NO. 004255

The following "Notice of Proposed Cable, Conduit, and/or Pole Line activity in Fort Bend County" and accompanying attachments have been reviewed and the notice conforms to appropriate regulations set by Commissioner's Court of Fort Bend County, Texas.

- X (1) Complete Application Form.
- X a. Name of road, street, and/or drainage ditch affected.
 - X b. Vicinity map showing course of direction.
 - X c. Plans and specifications.
- X (2) Bond:
- District Attorney, approval when applicable.
 - X Perpetual bond currently posted.
No. CH1-001686693-01
Amount \$25,000.00
 - Performance bond submitted.
No.
Amount
 - Cashier's Check.
No.
Amount
- (3) Verbal permission given for emergencies, to start construction before approved in Commissioner's Court.
- | | |
|--|----------------------|
| <u> </u> Precinct Engineer Acknowledgment | <u> </u> Date |
| <u> </u> Precinct Commissioner Acknowledgment | <u> </u> Date |
- (4)
Drainage District Approval when applicable

We have reviewed this project and agree it meets minimum requirements.


Johnny Ortega CFM/ Permit Administrator
(REVISED 5/30/08)

12/03/2012
Date

NOTICE OF PROPOSED CABLE, CONDUIT AND/OR POLE LINE ACTIVITY
IN, UNDER, ACROSS OR ALONG ROADS, STREETS, HIGHWAYS AND DRAINAGE DITCHES
IN FORT BEND COUNTY

APPLICANT'S JOB NO. 8789717
PERMIT NO. 84253 PCT. NO. 3
BOND NO. CHL-00169693-01

FORMAL NOTICE IS HEREBY GIVEN THAT AT&T TEXAS
PROPOSES TO LAY, CONSTRUCT, MAINTAIN AND/OR REPAIR CABLE, CONDUIT AND/OR POLE LINE, IN, UNDER, ACROSS, OR
ALONG ROADS, STREETS, HIGHWAYS AND DRAINAGE DITCHES IN FORT BEND COUNTY, AS FOLLOWS:

IN, UNDER, OR ACROSS ROADS AND/OR DRAINAGE DITCHES

ROAD OR DITCH NAME	DISTANCE & DIRECTION FROM NEAREST INTERSECTION	LENGTH OF CROSSING	TYPE OF CONSTRUCTION			
			BORED	JACKED	DRIVEN	CASE
Canal Rd	Crossing Canal at the intersection of Peek Rd.	181 feet	181 feet			
Bellaire Blvd	Crossing Canal at the intersection of Peek Rd.	150 feet	150 feet			

ALONG ROADS AND/OR DRAINAGE DITCHES

ROAD OR DITCH NAME	DISTANCE & DIRECTION FROM NEAREST INTERSECTION	TO	DISTANCE
Skinner Rd	Beginning 183 feet south of Canal Rd on the east side of Skinner Rd.	Canal Rd	183 feet
Canal Rd	From the intersection of Skinner.	Peek Rd	950 feet
Peek Rd	From the intersection of Beechnut.	Bellaire Blvd	2788 feet

GENERAL DESCRIPTION

This permit is for proposed placement of buried fiber optic cable from Skinner Rd to the intersection of Peek Rd
and Bellaire Blvd. See attached sketch.

THE LOCATION AND DESCRIPTION OF THE PROPOSED INSTALLATION AND APPURTENANCES IS MORE FULLY SHOWN ON THE
ATTACHED DETAIL DRAWINGS. THE LAYING, CONSTRUCTION, MAINTENANCE AND/OR REPAIR OF THE PROPOSED INSTALLATION
SHALL BE SUBJECT TO "A REVISED ORDER REGULATING THE LAYING, CONSTRUCTION, MAINTENANCE AND/OR REPAIR OF
CABLES, CONDUITS, AND/OR POLE LINES, IN, UNDER, ACROSS, OR ALONG ROADS, STREETS, HIGHWAYS AND DRAINAGE
DITCHES IN FORT BEND COUNTY, TEXAS, UNDER THE JURISDICTION OF THE COMMISSIONERS COURT OF FORT BEND
COUNTY, TEXAS" AS PASSED BY COMMISSIONERS COURT OF FORT BEND COUNTY, TEXAS, DATED THE 3RD DAY OF
AUGUST, 1987, RECORDED IN VOLUME 639 OF THE MINUTES OF THE COMMISSIONERS COURT OF FORT BEND COUNTY,
TEXAS.

WRITTEN NOTICES ARE REQUIRED: 1) 48 HOURS IN ADVANCE OF START OF CONSTRUCTION AND 2) WHEN CONSTRUCTION
IS COMPLETE AND READY FOR FINAL INSPECTION.

MAIL TO: PERMIT ADMINISTRATOR/FORT BEND COUNTY ENGINEERING
P.O. BOX 1449, ROSENBERG, TX 77471

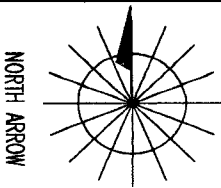
VIOLATION OF REQUIREMENTS SHALL CONSTITUTE GROUNDS FOR JOB SHUT DOWN.

COMPANY NAME: AT&T Texas
AGENT AND/OR OWNER
Mike Trzeciak
(SIGNATURE)
NAME & TITLE: Mike Trzeciak, Mgr OSP Plng & Eng Design
(PLEASE PRINT)
DATE: 11/12/12
ADDRESS: 1110 LOUISE, 1ST FLOOR
(STREET/P.O.BOX)
ROSENBERG TEXAS 77471
CITY STATE ZIP
TELEPHONE NO: 281 341-4311
(ACCESSIBLE 24 HRS/DAY, 7 DAYS/WEEK)

see print 15

FORT BEND COUNTY NOTIFICATION

AT&T CONTACT:
Chad Vogler
MGR-DSP PLNG & ENG DESIGN
281-376-5369



SPECIAL CIRCUITS N
6203
FORWARDED N
PERMIT Y
REQUIRED Y

OPERATING RANGE OF JOB STEPS

TASK TO

MTRC 845C

RZ 0 TRANSMISSION ZONE
CZ 0 TAPER CODE 1660A

KV 720 CAUTION HIGH VOLTAGE
AERIAL Y BURIED Y

HIGHWAY PERMIT NO.

UTILITY CO CON - CENTER POINT

REP NAME
REP TEL NO.
POLE CONTACTS (+) 0 (-) 0

UTILITY CO
REP NAME
REP TEL NO.
POLE CONTACTS (+) 0 (-) 0

UTILITY CO
REP NAME
REP TEL NO.
POLE CONTACTS (+) 0 (-) 0

PROJECT NO 8189717

TOT. PRINTS 17 PRINT NO. 14
NPA/INX: 281-282 PRT: 281232

EXCH. RICH-RISE

TAX DIST. FG01

GEO LOC. Y89232

ENGR. CV

TELEPHONE NO. (281) 376-5369

REC. REF. 232-285-13

MAP REF. 525 0

SCALE NONE

ISSUE DATE 11/06/2012

PROJ. TITLE EXTEND DL 1330S FIBER

REV. NUMBER

DATE REV.

- 1 SBQ2MT-144 845M, 01, 2006
- 2 SBQ2MT-144 845M, 47701, 2006
- 3 SBQ2MT-024 845M, 21001, 2006
- 4 SBQ2MT-024 845M, 1201, 2009
- 5 SBQ2MT-024 845M, 14261, 2009
- 6 B45C, 501, FG009, 2009
- 7 - 1.25' - INNERDUCT
- 8 ANMV-900 45C, 1201, 1991
- 9 ANMV-900 45C, 1201, 1994
- 10 SBQ2MT-432 845M, 01, 2011
- 11 SBQ2MT-072 845M, 1001, 2011
- 12 ANMV-900 45C, 14291, 1989
- 13 ANMV-900 45C, 15401, 2000
- 14 SBQ2MT-144 845C, 1921, 2012

LEGEND

DEPTH

B — PROPOSED BURIED FIBER

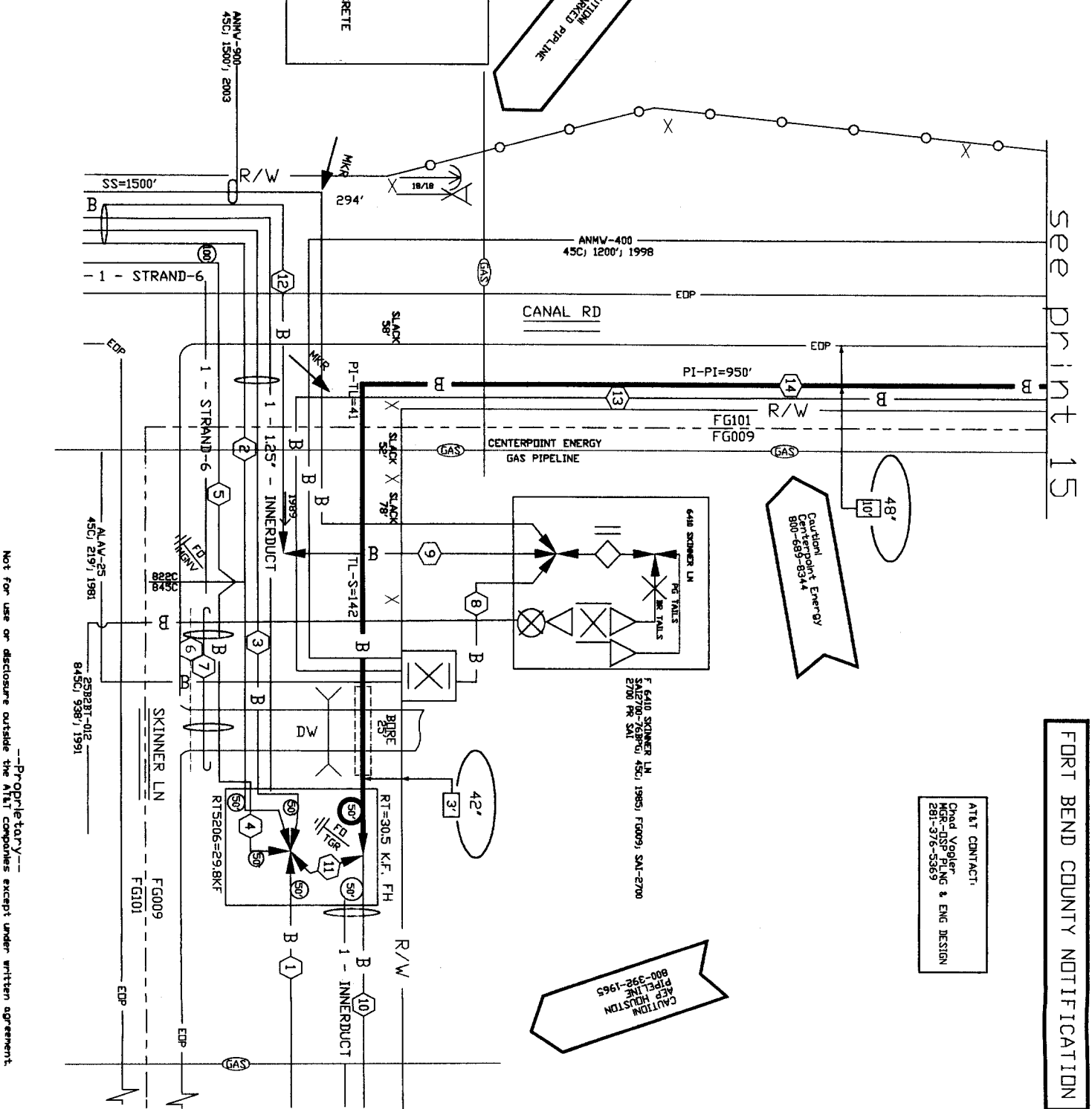
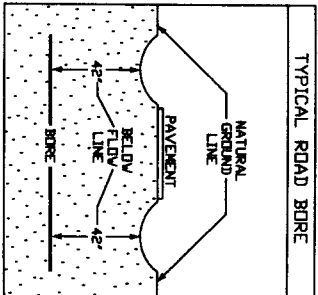
B — EXISTING BURIED CABLE

— EXISTING AERIAL CABLE

— EDGE OF PAVEMENT/CONCRETE

R/W — RIGHT OF WAY

X — POWER POLE



Not for use or disclosure outside the AT&T companies except under written agreement.

Proprietary

FORT BEND COUNTY NOTIFICATION

see print 16

- 1 ANNV-900
ASC, 1540', 2000
- 2 SBRANT-144
845CJ, 0', 2012
- 3 - 1.25' - INNERDUCT
- 4 - 1.25' - INNERDUCT
- 5 ANNV-400
ASC, 3006', 2007
- 6 ANNV-400
ASC, 1200', 1998
- 7 SBRANT-144
845CJ, 2707', 2012

LEGEND

DEPTH

B

PROPOSED BURIED FIBER

B

EXISTING BURIED CABLE

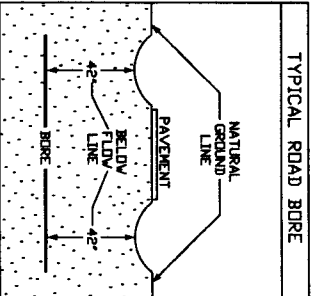
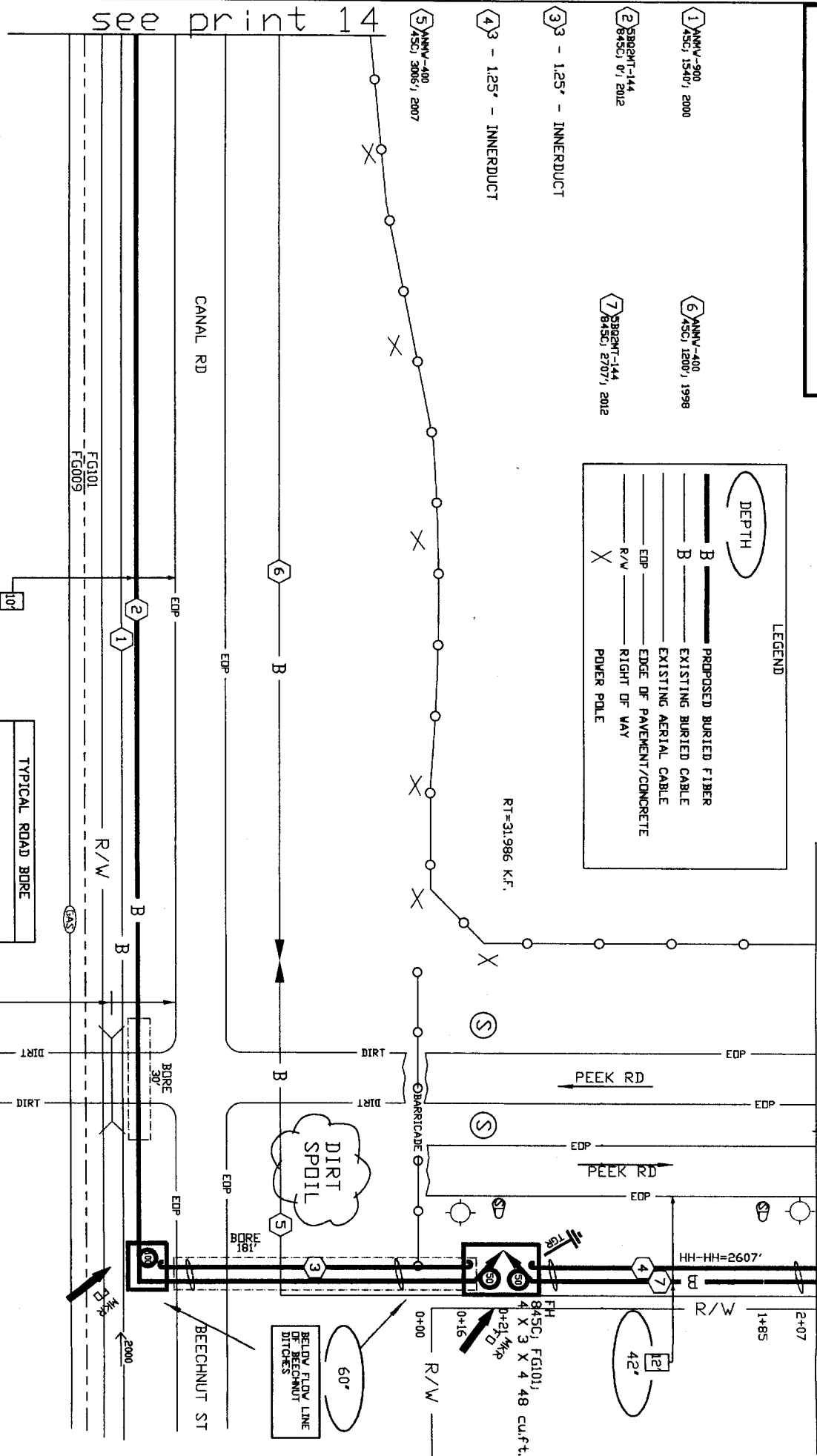
EXISTING AERIAL CABLE

EDGE OF PAVEMENT/CONCRETE

RIGHT OF WAY

X

POWER POLE



FH
845CJ, FG101, 2012
4 X 3 X 4 48 cu.ft.
31,705 K.F. to C.D.

SPECIAL
CIRCUITS
N

6203
FORWARDED
N

PERMIT
REQUIRED
Y

NORTH
ARROW

OPERATING RANGE OF JOB STEPS

TASK _____ TO _____

WFR 845C

TRANSMISSION ZONE

RZ 0 CZ 9 TAPER CODE 1667A

CAUTION HIGH VOLTAGE

KV 7.20 AERIAL Y BURIED Y

HIGHWAY PERMIT NO.

UTILITY CO. CENT - CENTER POINT

REP NAME

REP TEL NO.

POLE CONTACTS (+) 0 (-) 0

UTILITY CO.

REP NAME

REP TEL NO.

POLE CONTACTS (+) 0 (-) 0

UTILITY CO.

REP NAME

REP TEL NO.

POLE CONTACTS (+) 0 (-) 0

PROJECT NO 8789717

TOT.PRINTS 17 PRINT NO.15

NPA/NNX: 281-222 PRT:281232

EXCH. RICH-RIDE

TAX DIST. FG101

GEO LOC. W89232

ENGR. CV DRAWN/CY

TELEPHONE NO. (281) 376-5369

REC. REF. 222-285-13

MAP REF. 5291

SCALE NONE

ISSUE DATE 11/06/2012

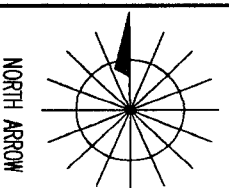
PROJ TITLE EXTEND DL13306S FIBER

REV. NUMBER

DATE REV.

FORT BEND COUNTY NOTIFICATION

AT&T CONTACT:
Chad Vogler
MGR-DISP PLNG & ENG DESIGN
281-376-5369



SPECIAL CIRCUITS N
6203
FORWARDED N
PERMIT REQUIRED Y

OPERATING RANGE OF JOBS STEPS
TASK _____ TO _____

MTRC 845C

TRANSMISSION ZONE
RZ 0 CZ 9 TAPER CODE 16APPA

CAUTION HIGH VOLTAGE
KV 7.20 AERIAL Y BURIED Y

HIGHWAY PERMIT NO.

UTILITY CO. CENT - CENTER POINT
REP NAME
REP TEL NO.

POLE CONTACTS (+) 0 (-) 0

UTILITY CO.
REP NAME
REP TEL NO.

POLE CONTACTS (+) 0 (-) 0

UTILITY CO.
REP NAME
REP TEL NO.

POLE CONTACTS (+) 0 (-) 0

PROJECT NO 8789717

TOT PRINTS 17 PRINT NO. 16

NPA/NNX: 281-232 PRT:281232

EXCH. RICH-HISE

TAX DIST. FG101

GEO LOC. W89232

ENGR. CV DRAWMVCY

TELEPHONE NO. (281) 376-5369

REC. REF. 232-285-13

MAP REF. 525M

SCALE NINE

ISSUE DATE 11/06/2012

PROJ TITLE EXTEND DL 13306S FIBER

REV. NUMBER

DATE REV.

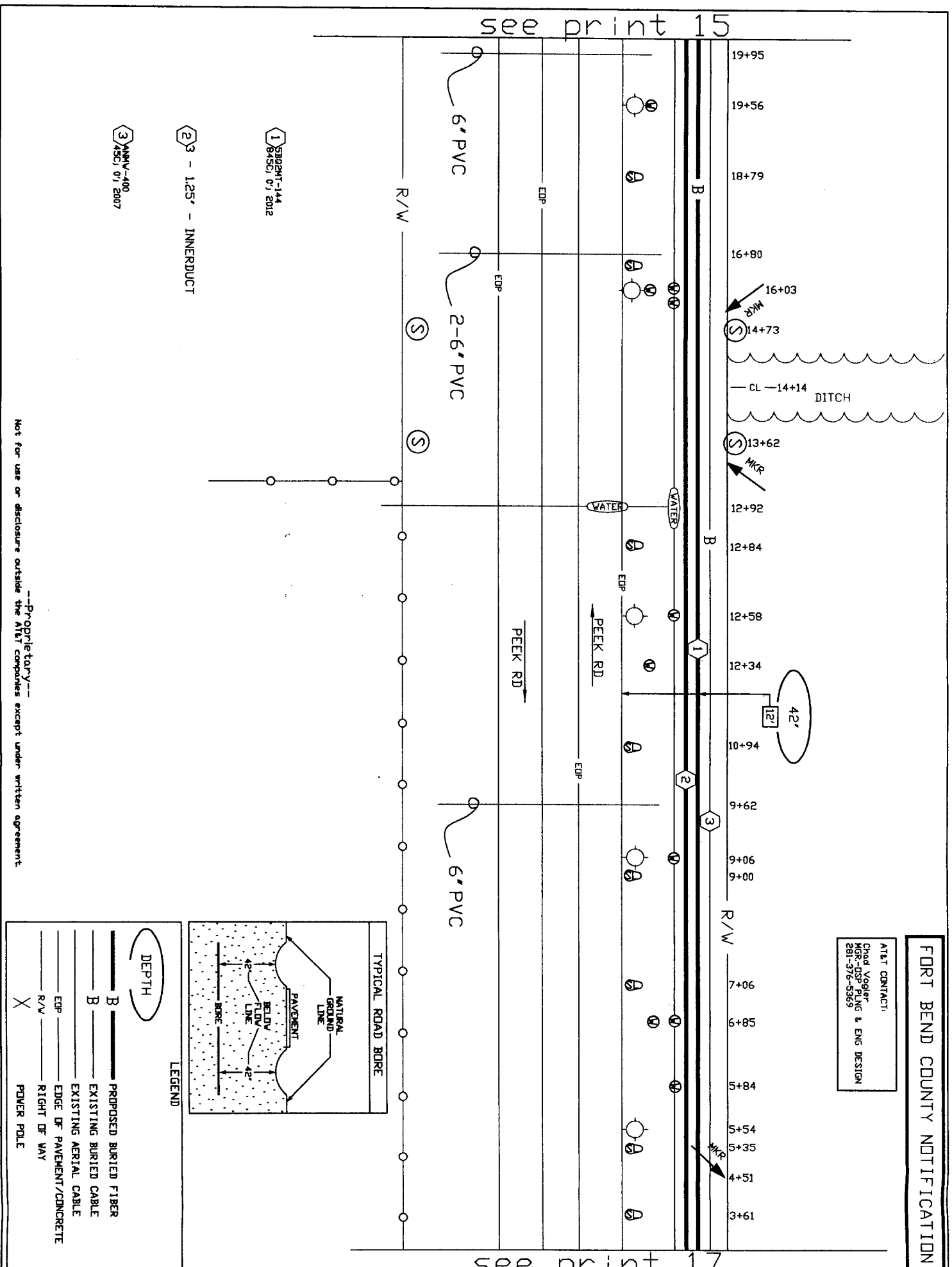
DEPTH

— B — PROPOSED BURIED FIBER
— B — EXISTING BURIED CABLE
— EDP — EDGE OF PAVEMENT/CONCRETE
— R/W — RIGHT OF WAY
X POWER POLE

LEGEND

TYPICAL ROAD BORE

Not for use or disclosure outside the AT&T companies except under written agreement.



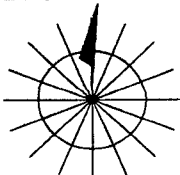
- 1 S882NT-144 845CJ 07/2012
- 2 3 - 1.25' - INNERDUCT
- 3 NNNV-400 845CJ 07/2007

FORT BEND COUNTY NOTIFICATION

SPECIAL
CIRCUITS
N

6203
FORWARDED
N

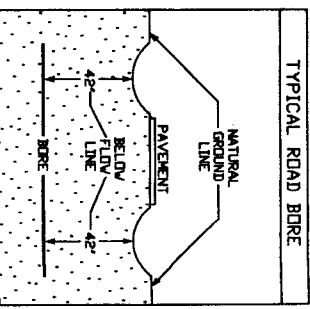
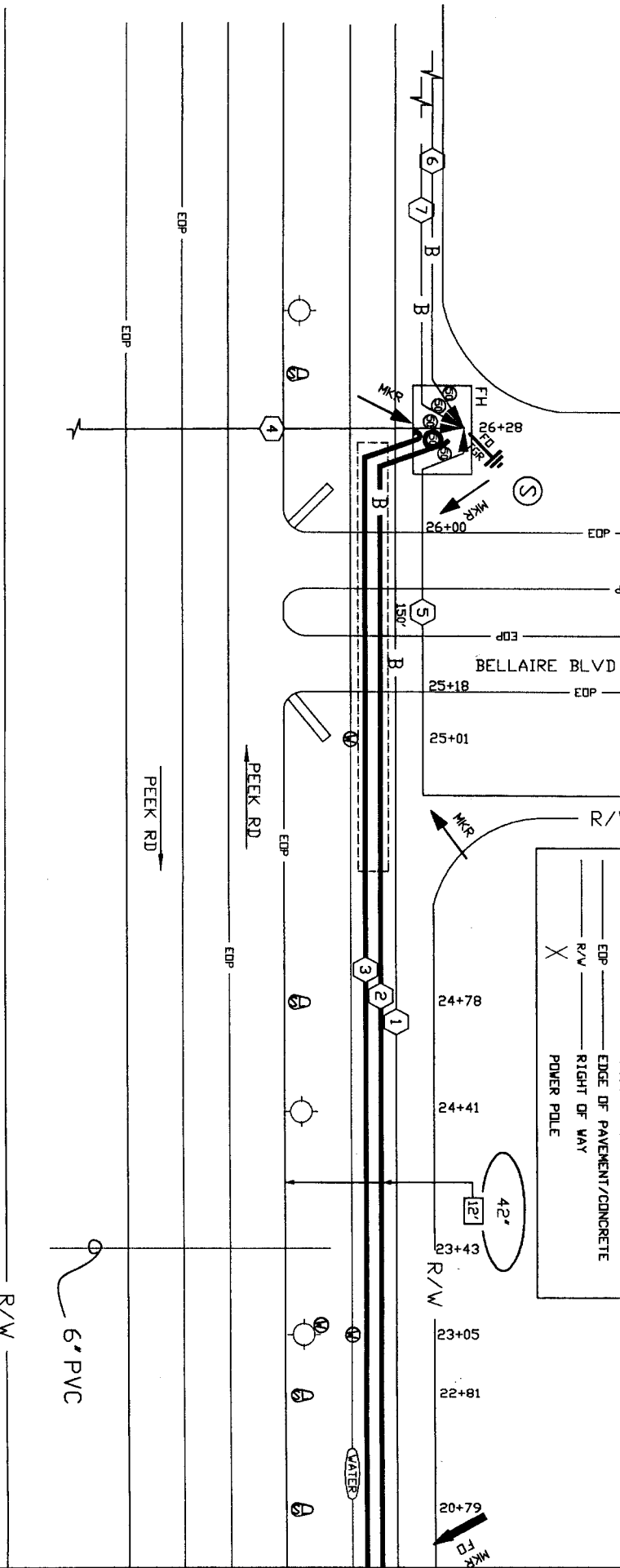
PERMIT
REQUIRED
Y



NORTH ARROW

LEGEND

DEPTH		
B	PROPOSED BURIED FIBER	
B	EXISTING BURIED CABLE	
	EXISTING AERIAL CABLE	
EDP	EDGE OF PAVEMENT/CONCRETE	
R/W	RIGHT OF WAY	
X	POWER POLE	



- 1

ANNV-400
4/5C1 0/1 2007
- 2

SURGENT-144
8/43C1 0/1 2012
- 3

- 1.25' - INNERDUCT
- 4

SURGENT-144
8/5M1 0/1 2006
- 5

SURGENT-072
8/43C1 1760' 2006
- 6

SURGENT-048
8/43M1 0/1 2006
- 7

SURGENT-072
8/43M1 3300' 2008

--Proprietary--
Not for use or disclosure outside the Aflac companies except under written agreement.

OPERATING RANGE OF JOB STEPS	
TASK	TO
MTRC BKT	
RZ 0	TRANSMISSION ZONE CZ 9 TAPER CODE 16ADPA
CAUTION HIGH VOLTAGE KV 7.20 AERIAL Y BURIED Y	
HIGHWAY PERMIT NO.	
UTILITY CO. ENR - CENTER POINT	
REP NAME	
REP TEL NO.	
POLE CONTACTS (+) 0 (-) 0	
UTILITY CO. ENR - CENTER POINT	
REP NAME	
REP TEL NO.	
POLE CONTACTS (+) 0 (-) 0	
UTILITY CO.	
REP NAME	
REP TEL NO.	
POLE CONTACTS (+) 0 (-) 0	
PROJECT NO 878917	
TOT PRINTS 17	PRINT NO. 17
NPA/NNX: 281-232	PRI: 281222
EXCH. RICH-RDSE	
TAX DIST. FG101	
GEO LOC. W89232	
ENGR. CV	
DRAWNBY	
TELEPHONE NO. (281) 376-5369	
REC. REF. 232-285-15	
MAP REF. 525 L	
SCALE NONE	
ISSUE DATE 11/06/2012	
PROJ TITLE EXTEND DL 13306S FIBER	
REV. NUMBER	
DATE REV.	