

11N

REVIEW BY FORT BEND COUNTY COMMISSIONERS COURT

On this 02 day of OCTOBER, 2012, Commissioners Court came on to be heard and reviewed the accompanying notice of COMCAST, LLC.

Job Location CAMDEN SPRINGS LN, WINDING WATERS LN, VINTAGE TRAIL LN, UNIVERSITY BLVD,

Dated 9/24/12 Bond No. 104865058, Permit No. 84213

to make use of certain Fort Bend County property subject to, "A Revised Order Regulating the Laying, Construction, Maintenance, and Repair of Buried Cables, Conduits, and Pole Lines, In, Under, Across or Along Roads, Streets, Highways, and Drainage Ditches in Fort Bend County, Texas, Under the Jurisdiction of the Commissioners Court of Fort Bend County, Texas," as passed by the Commissioners Court of Fort Bend County, Texas, date the 3rd day of August, 1987, recorded in Volume _____ of the Minutes of the Commissioners Court of Fort Bend County, Texas, to the extent that such order is not inconsistent with Article 1436a, Vernon's Texas Civil Statues. Upon Motion of Commissioner Meyers, seconded by Commissioner Patterson, duly put and carried, it is ORDERED, ADJUGED AND DECREED that said notice of said above purpose is hereby acknowledged by the Commissioners Court of Fort Bend County, Texas, and that said notice be placed on record according to the regulation order thereof.

Notes:

1. Evidence of review by the Commissioners Court must be kept on the job site and failure to do so constitutes grounds for job shutdown.
2. Written notices are required:
 - a. 48 hours in advance of construction start up, and
 - b. When construction is completed and ready for final inspection

Mail notices to: Permit Administrator
Fort Bend County Engineering
P.O. Box 1449
Rosenberg, Texas 77471
281-633-7500

3. This permit expires one (1) year from date of permit if construction has not commenced.

By [Signature]
County Engineer

By _____
Drainage District Engineer/Manager

Presented to Commissioners Court and approved.
Recorded in Volume 10-2-12
Minutes of Commissioners Court.

Clerk of Commissioners Court
By [Signature]
Deputy

COUNTY OF FORT BEND

Engineering Department

P.O. BOX 1449
Rosenberg, Texas 77471-1449

Johnny Ortega
Permit Administrator

1124 Blume Road
Phone: (281) 341-7500

PERMIT APPLICATION REVIEW FORM FOR CABLE, CONDUIT, AND POLE LINE ACTIVITY IN FORT BEND COUNTY

PERMIT NO. 084213

The following "Notice of Proposed Cable, Conduit, and/or Pole Line activity in Fort Bend County" and accompanying attachments have been reviewed and the notice conforms to appropriate regulations set by Commissioner's Court of Fort Bend County, Texas.

- (1) Complete Application Form.
- a. Name of road, street, and/or drainage ditch affected.
 - b. Vicinity map showing course of direction.
 - c. Plans and specifications.
- (2) Bond:
- District Attorney, approval when applicable.
 - Perpetual bond currently posted.
No. 104865058
Amount \$100,000.00
 - Performance bond submitted.
No. _____
Amount _____
 - Cashier's Check.
No. _____
Amount _____
- (3) Verbal permission given for emergencies, to start construction before approved in Commissioner's Court.
- | | |
|---|---------------|
| _____
Precinct Engineer Acknowledgment | _____
Date |
| _____
Precinct Commissioner Acknowledgment | _____
Date |
- (4) _____
Drainage District Approval when applicable

We have reviewed this project and agree it meets minimum requirements.



Johnny Ortega CFM/ Permit Administrator
(REVISED 5/30/08)

09/24/2012

Date

NOTICE OF PROPOSED CABLE, CONDUIT AND/OR POLE LINE ACTIVITY
IN, UNDER, ACROSS OR ALONG ROADS, STREETS, HIGHWAYS AND DRAINAGE DITCHES
IN FORT BEND COUNTY

APPLICANT'S JOB NO. 1D12165 1 of 2
 PERMIT No. 84013 PCT. No. _____
 BOND No. 104865058

Formal notice is hereby given that Comcast
 proposes to lay, construct, maintain and/or repair cable, conduit and/or pole line, in, under, across, or
 along roads, streets, highways and drainage ditches in Fort Bend County, as follows:

In, Under, or Across Roads and/or Drainage Ditches

Road or Ditch Name	Distance & Direction From Nearest Intersection	Length of Crossing	Type of Construction			
			Bored	Jacked	Driven	Case
Camden Springs Ln.	Moon Brook Ln	55 ft.	X			
Winding Waters Ln	Lake Riverston Dr	90 ft.	X			
Vintage Trail Ln	LJ Parkway	115'	X			

Along Roads and/or Drainage Ditches

Road or Ditch Name	Distance & Direction From Nearest Intersection	To	Distance
Camden Springs Ln	West ^{East} of Moon Brook Ln		+/-260'
University Blvd.	East of Moon Brook Ln		+/-4448'
Royal Bend Ln	Star Creek Ct	Winding Waters Ln	+/-576'

General Description

Comcast is proposing to Trench and Bores for Fiber Optic placement in 1-1/2" HDPE conduit in ROW on Camden Springs Ln,

West of Moon Brook Ln, University Blvd West of Moon Brook Ln, and Royal Bend Ln between Star Creek Ct & Winding Waters Ln.


The Location and description of the proposed installation and appurtenances is more fully shown on the attached detail drawings. The laying, construction, maintenance and/or repair of the proposed installation shall be subject to "A Revised Order Regulating the Laying, Construction, Maintenance and/or Repair of Cables, Conduits, and/or Pole Lines, In, Under, Across, or Along Roads, Streets, Highways and Drainage Ditches in Fort Bend County, Texas, Under the Jurisdiction of the Commissioners Court of Fort Bend County, Texas," as passed by Commissioners Court of Fort Bend County, Texas, dated the 3rd. day of August, 1987, recorded in Volume 639 of the Minutes of the Commissioners Court of Fort Bend County, Texas.

Written notices are required: 1) 48 hours in advance of start of construction and 2) when construction is complete and ready for final inspection.

Mail to: Permit Administrator/Fort Bend County Engineering
 P.O. Box 1449, Rosenberg, TX 77471.

Violation of requirements shall constitute grounds for job shut down.

COMPANY NAME: Comcast, LLC

 AGENT and/or OWNER
 (Signature)

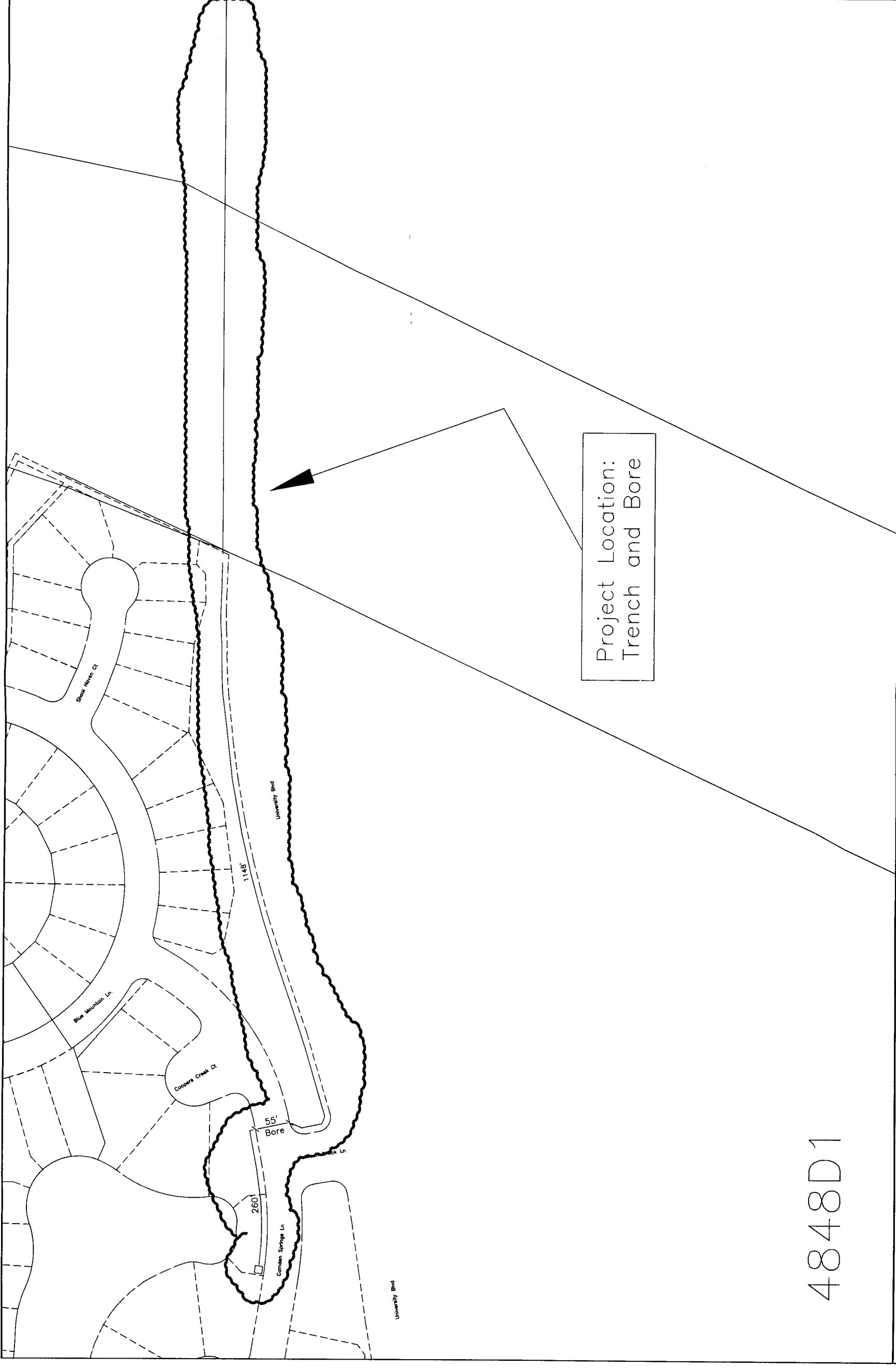
NAME & TITLE: David Sangco/Permit Specialist
 (Please Print)

DATE: September 21, 2012

ADDRESS: 7033 Airport Blvd.
 (Street/P.O. Box)

Houston Texas 77061
 City State Zip

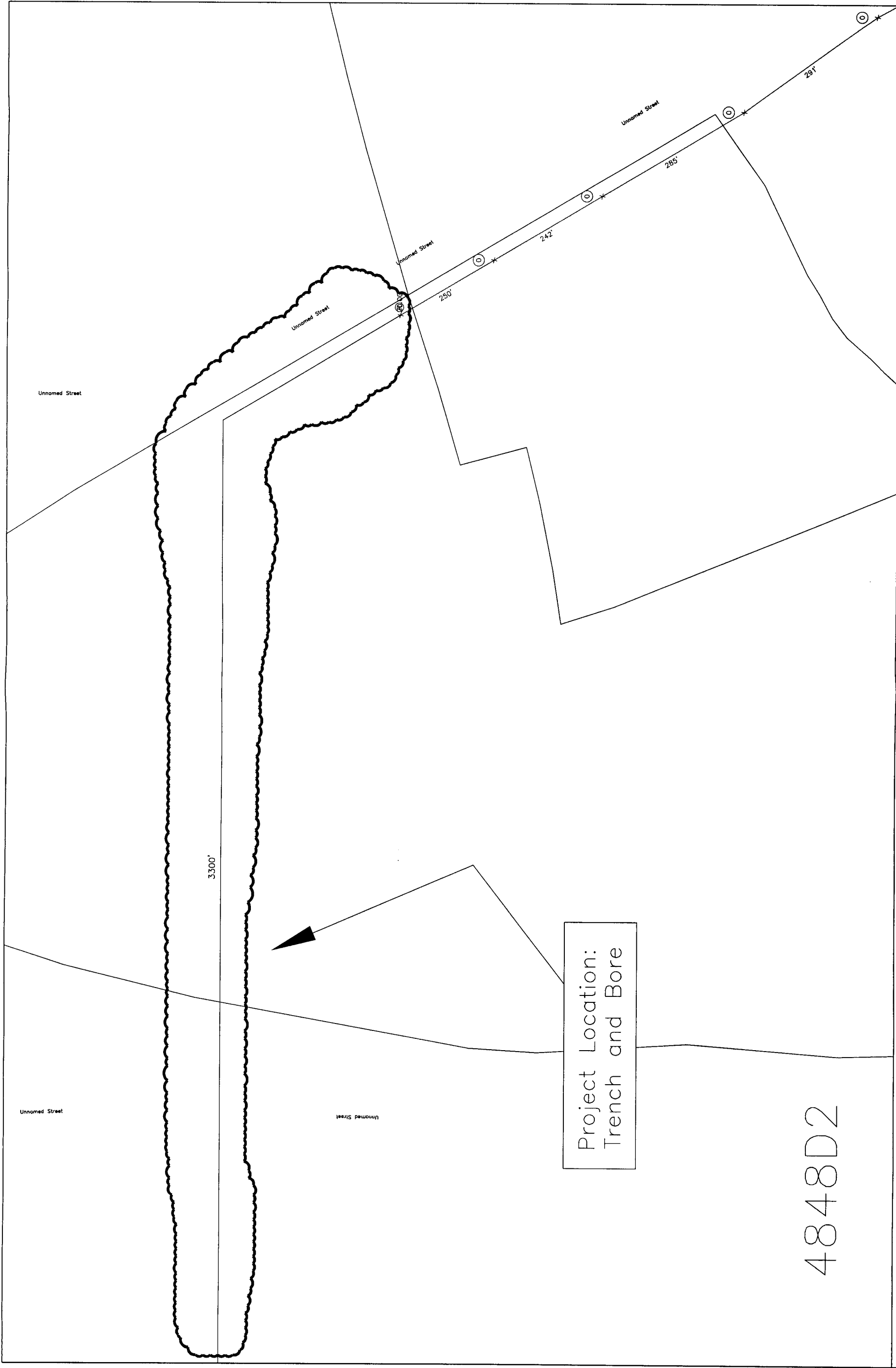
TELEPHONE NO: 713-895-2435
 (accessible 24 hrs/day, 7 days/week)



Project Location:
Trench and Bore

4848D1

Comcast.	MAP# 4848D1	N ↑ N ↑ N
	SYSTEM: SYSTEM	4848D1
	SCALE: SCALE	



MAP# 4848D2
 SYSTEM : SYSTEM
 SCALE: SCALE



Project Location:
 Trench and Bore

4848D2

