

REVIEW BY FORT BEND COUNTY COMMISSIONERS COURT

111

On this 02 day of OCTOBER, 2012, before the Fort Bend Commissioners Court came on to be heard and reviewed the accompanying notice of CENTERPOINT ENTEX

Job Location BUFFALO BAYOU, FALCON LANDING BLVD., GASTON ROAD, GREENBUSCH ROAD

Dated 9/18/12 Bond No. 22-022-417, Permit No. 84208 to make use of certain Fort Bend County property subject to, "A Revised Order Regulating the Laying, Construction, Maintenance, and Repair of Buried Cables, Conduits, and Pole Lines, In, Under, Across or Along Roads, Streets, Highways, and Drainage Ditches in Fort Bend County, Texas, Under the Jurisdiction of the Commissioners Court of Fort Bend County, Texas," as passed by the Commissioners Court of Fort Bend County, Texas, date the 3rd day of August, 1987, recorded in Volume _____ of the Minutes of the Commissioners Court of Fort Bend County, Texas, to the extent that such order is not inconsistent with Article 1436a, Vernon's Texas Civil Statutes. Upon Motion of Commissioner Meyers, seconded by Commissioner Patterson, duly put and carried, it is ORDERED, ADJUDGED AND DECREED that said notice of said above purpose is hereby acknowledged by the Commissioners Court of Fort Bend County, Texas, and that said notice be placed on record according to the regulation order thereof.


Notes:

1. Evidence of review by the Commissioners Court must be kept on the job site and failure to do so constitutes grounds for job shutdown.
2. Written notices are required:
 - a. 48 hours in advance of construction start up, and
 - b. When construction is completed and ready for final inspection

Mail notices to: Permit Administrator
Fort Bend County Engineering
P.O. Box 1449
Rosenberg, Texas 77471
281-633-7500


3. This permit expires one (1) year from date of permit if construction has not commenced.

By



County Engineer

By



Drainage District Engineer/Manager

Presented to Commissioners Court and approved.

Recorded in Volume 10-2-12

Minutes of Commissioners Court.

Clerk of Commissioners Court

By Sherry Fisk

Deputy

COUNTY OF FORT BEND

Engineering Department

P.O. BOX 1449
Rosenberg, Texas 77471-1449

Johnny Ortega
Permit Administrator

1124 Blume Road
Phone: (281) 341-7500

PERMIT APPLICATION REVIEW FORM FOR CABLE, CONDUIT, AND POLE LINE ACTIVITY IN FORT BEND COUNTY

PERMIT NO. 084208

The following "Notice of Proposed Cable, Conduit, and/or Pole Line activity in Fort Bend County" and accompanying attachments have been reviewed and the notice conforms to appropriate regulations set by Commissioner's Court of Fort Bend County, Texas.

- X (1) Complete Application Form.
- X a. Name of road, street, and/or drainage ditch affected.
- X b. Vicinity map showing course of direction.
- X c. Plans and specifications.
- X (2) Bond:
- X District Attorney, approval when applicable.
- X Perpetual bond currently posted.
- No. 22-022-417
- Amount \$50,000.00
- Performance bond submitted.
- No. _____
- Amount _____
- Cashier's Check.
- No. _____
- Amount _____
- _____ (3) Verbal permission given for emergencies, to start construction before approved in Commissioner's Court.
- _____ Precinct Engineer Acknowledgment _____ Date _____
- _____ Precinct Commissioner Acknowledgment _____ Date _____
- _____ (4) Adam Wright
- Drainage District Approval when applicable

We have reviewed this project and agree it meets minimum requirements.

Johnny Ortega
Johnny Ortega CFM/ Permit Administrator
(REVISED 5/30/08)

09/10/2012
Date

NOTICE OF PROPOSED CABLE, CONDUIT AND / OR POLE LINE ACTIVITY
IN, UNDER, ACROSS OR ALONG ROADS, STREETS, HIGHWAYS AND DRAINAGE DITCHES
IN FORT BEND COUNTY

APPLICANT'S JOB NO. WO#63043692
PERMIT NO. 44208 PCT. NO. 3
BOND NO. 22-032-411

Formal notice is hereby given that CENTERPOINT ENTEx
proposes to lay, construct, maintain and / or repair cable, conduit, and / or pole
line, in, under, across, or along roads, streets, highways and drainage
ditches in Fort Bend County, as follows:

In, Under, or Across Roads, and / or Drainage Ditches

Road or Ditch Name	Distance & Direction From Nearest Intersection	Length of Crossing	Type of Construction			
			Bored:	Jacked:	Driven:	Cased
Buffalo Bayou	At intersection with Greenbusch Road	170' ROW	x			
Falcon Landing Blvd.	150' south of Gaston Road	100' ROW	x			
Gaston Road	100' west of Falcon Landing Blvd.	100' ROW	x			

Along Roads and / or Drainage Ditches

Road or Ditch Name	Distance & Direction From Nearest intersection	To	Distance
Gaston Road	1000' west of Roesner Road	100' west of Falcon Landing	3900'
Greenbusch Road (W ROW)	Gaston Road intersection	100' north of Buffalo Bayou	3500'
Greenbusch Road (E ROW)	Gaston Road intersection	Ginter Lane intersection	2900'

General Description

Install 7175' of 4" IP PLA gas pipe along Gaston road from exist. 4" Gas line, west of Roesner Rd. to Greenbusch intersection, then heading north to approx. 100' north of Buffalo Bayou tying into the exist. 2" gas;

Install 2880' of 2" IP PLA gas pipe starting from exist. 4" Gas line, at Falcon landing, south of Gaston Rd, then crossing Falcon Landing and Gaston Rd. to continue west along Gaston Rd. to Greenbusch Rd. intersection; thence north to Ginter Ln.

This is a gas relocation to avoid conflicts with proposed Fort Bend County Mobility project FBC 730.

The location and description of the proposed installation and appurtenances is more fully shown on the attached detail drawings. The laying, construction, maintenance and / or repair of the proposed installation shall be subject to "A Revised Order Regulating the Laying, Construction, Maintenance and / or Repair of Cables, Conduits, and / or Pole Lines, In, Under, Across, or Along Roads, Streets, Highways and Drainage Ditches in Fort Bend County, Texas, Under the Jurisdiction of the Commissioners Court of Fort Bend County, Texas," as passed by Commissioners Court of Fort Bend County, Texas, dated the 3rd. day of August, 1987, recorded in Volume 639 of the Minutes of the Commissioners Court of Fort Bend County, Texas.

Serving: Cinco Ranch West various sections, and Wood Lake States,

Written notices are required: 1) 48 hours in advance of start of construction and 2) when construction is complete and ready for final inspection.

Mail To: Permit Administrator / Fort Bend County Engineering
P. O. Box 1449, Rosenberg, Texas 77471

Violation of requirements shall constitute grounds for job shut down.

COMPANY NAME: CenterPoint Entex
AGENT

Jose Zea La Rochelle
(Signature)

NAME & TITLE: Jose Zea La Rochelle
Utility Coordinator
(Please Print)

DATE: September 9, 2012

ADDRESS: 8303 SW Freeway, Ste 600
(Street / P.O. Box)

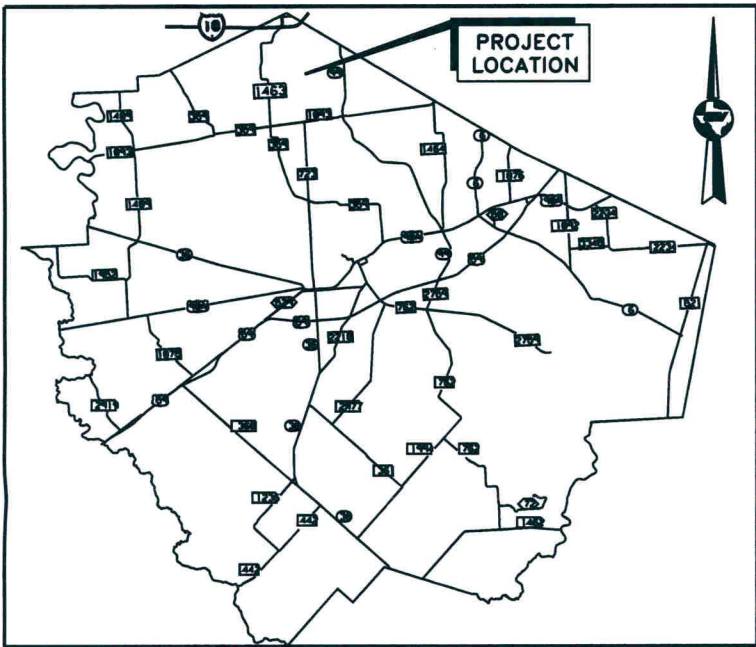
<u>Houston</u>	<u>Texas</u>	<u>77074</u>
City	State	Zip

TELEPHONE NO: (713) 271-2900– Jose Zea La Rochelle
(Accessible 24 hrs/day, 7 days/week)

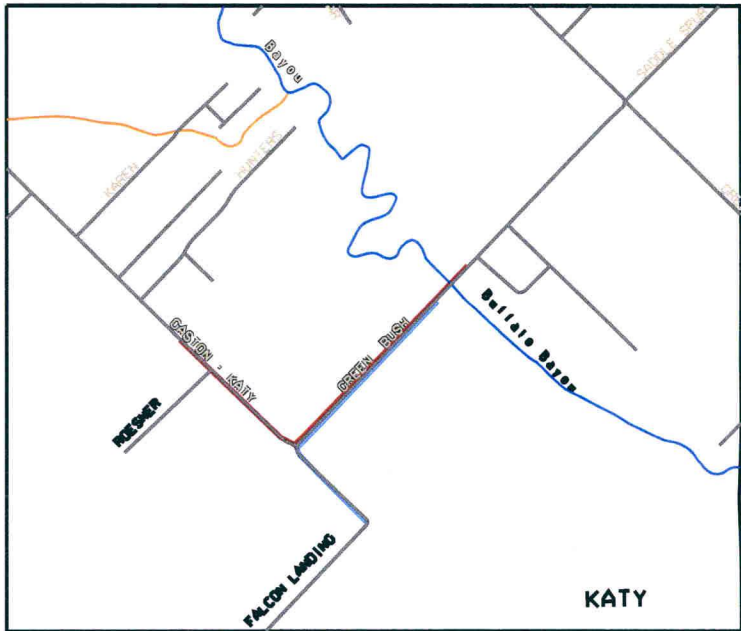


Gaston Road and Greenbusch Road

PROP. 4" & 2" PLA. GAS LINE RELOCATION
ALONG GASTON RD. AND GREENBUSCH RD.
FROM WEST OF ROESNER TO FALCON LANDING
KATY, FORT BEND CO., TX.



VICINITY MAP
NTS



PROJECT LOCATION
KEY MAP
484 R-U
NTS

INDEX

SHEET	DESCRIPTION
1.	COVER SHEET
2.	GASTON RD. START TO STA. 13+00
3.	GASTON RD. STA. 13+00 TO 28+00
4.	GASTON RD. STA. 28+00 TO END
5.	GREENBUSCH STA. 4+00 TO 17+00
6.	GREENBUSCH STA. 17+00 TO 30+00
7.	GREENBUSCH STA. 30+00 TO END

TOTAL FOOTAGE FOR PROJECT

EXIST. MAIN	PROP. 2" IP. PLA.	2880'
PROP. 4" IP. PLA.	W.O.#63043886	
W.O.#63043692	7175'	
ABAN. 4" IP. PLA.	6695'	
W.O.#63043692		

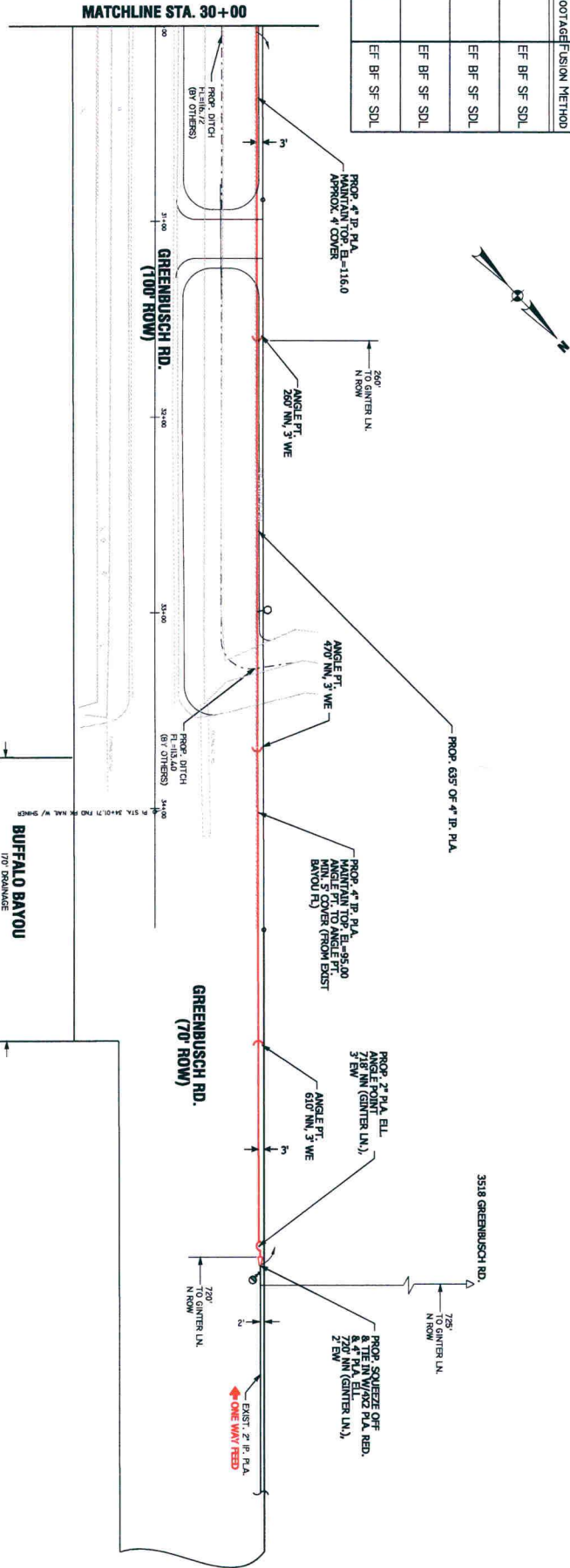


United Engineers, Inc.
CIVIL ENGINEERING • LAND DEVELOPMENT
CONSTRUCTION MANAGEMENT • SURVEYING
UTILITY ENGINEERING
TBPE # F-00142
8303 SOUTHWEST FREEWAY, SUITE 600
HOUSTON, TEXAS 77074

TEL. (713) 271-2900
FAX (713) 271-2999

F:30090706	O:30000704	KM:484U	LAMBERT:4356C3	Z:019	SZ:503	TC:050	SOG:08850
DESIGNED BY: JOSE ZEA LA ROCHELLE				713-271-2900			
ESTIMATED COST:\$186,700.00				CONTRIBUTION:			
DATE NEEDED: SEPT. 2012							
PURPOSE AND NECESSITY: PROPOSED RELOCATION OF EXISTING GAS FACILITIES IN CONFLICT WITH PROPOSED PAVEMENT AND DRAINAGE, AHEAD OF PROPOSED FORT BEND AND KATY ISD "GASTON ROAD AND FALCON LANDING PROJECT", ID#1402597981							
RECOMMENDED BY:				DATE:			
APPROVED BY:				DATE:			
DRAWN BY: JOSE Z.							
DATE: AUGUST 2012							
SCALE: NTS							
NO. OF SHEETS: 7							
DWG No:							
CenterPoint Energy				EY5-12405			
Texas Coast Gas Engineering							

LOT NUMBER CHART		
MATERIAL #	SECTION	MAIN OUTAGE / FUSION METHOD
A		EF BF SF SDL
B		EF BF SF SDL
C		EF BF SF SDL
D		EF BF SF SDL



LEGEND

EXIST. MAIN	_____	
PROP. 4" P.P. P.L.A.	EXIST	PROF. LOC. TEST STA.
W.O. #63049922	_____	
PROP. 54 ZONE		PROF. 54 ZONE
		TEST PRESSURE 100 PSIG