

REVIEW BY FORT BEND COUNTY COMMISSIONERS COURT

On this 02 day of OCTOBER, 2012, before the Fort Bend Commissioners Court came on to be heard and reviewed the accompanying notice of CENTERPOINT ENERGY HOUSTON ELECTRIC, LLC

Job Location FLAT BANK CREEK

Dated 9/18/12 Bond No. 22001420, Permit No. 84201

to make use of certain Fort Bend County property subject to, "A Revised Order Regulating the Laying, Construction, Maintenance, and Repair of Buried Cables, Conduits, and Pole Lines, In, Under, Across or Along Roads, Streets, Highways, and Drainage Ditches in Fort Bend County, Texas, Under the Jurisdiction of the Commissioners Court of Fort Bend County, Texas," as passed by the Commissioners Court of Fort Bend County, Texas, date the 3rd day of August, 1987, recorded in Volume _____ of the Minutes of the Commissioners Court of Fort Bend County, Texas, to the extent that such order is not inconsistent with Article 1436a, Vernon's Texas Civil Statues. Upon Motion of Commissioner Weyers, seconded by Commissioner Datterson, duly put and carried, it is ORDERED, ADJUGED AND DECREED that said notice of said above purpose is hereby acknowledged by the Commissioners Court of Fort Bend County, Texas, and that said notice be placed on record according to the regulation order thereof.

Notes:

1. Evidence of review by the Commissioners Court must be kept on the job site and failure to do so constitutes grounds for job shutdown.
2. Written notices are required:
 - a. 48 hours in advance of construction start up, and
 - b. When construction is completed and ready for final inspection

Mail notices to: Permit Administrator
Fort Bend County Engineering
P.O. Box 1449
Rosenberg, Texas 77471
281-633-7500

3. This permit expires one (1) year from date of permit if construction has not commenced.

By [Signature]
County Engineer

By [Signature]
Drainage District Engineer/Manager

Presented to Commissioners Court and approved.
Recorded in Volume 10-2-12
Minutes of Commissioners Court.

Clerk of Commissioners Court
By [Signature]
Deputy

COUNTY OF FORT BEND

Engineering Department

P.O. BOX 1449
Rosenberg, Texas 77471-1449

Johnny Ortega
Permit Administrator

1124 Blume Road
Phone: (281) 341-7500

PERMIT APPLICATION REVIEW FORM FOR CABLE, CONDUIT, AND POLE LINE ACTIVITY IN FORT BEND COUNTY

PERMIT NO. 84201

The following "Notice of Proposed Cable, Conduit, and/or Pole Line activity in Fort Bend County" and accompanying attachments have been reviewed and the notice conforms to appropriate regulations set by Commissioner's Court of Fort Bend County, Texas.

- (1) Complete Application Form.
- a. Name of road, street, and/or drainage ditch affected.
 - b. Vicinity map showing course of direction.
 - c. Plans and specifications.

- (2) Bond:
- District Attorney, approval when applicable.
- Perpetual bond currently posted.
No. 22001420
Amount \$50,000.00
- Performance bond submitted.
No. _____
Amount _____
- Cashier's Check.
No. _____
Amount _____


- (3) Verbal permission given for emergencies, to start construction before approved in Commissioner's Court.

Precinct Engineer Acknowledgment Date

Precinct Commissioner Acknowledgment Date

- (4) Adam Wright
Drainage District Approval when applicable

We have reviewed this project and agree it meets minimum requirements.


Johnny Ortega CFM / Permit Administrator
(REVISED 5/30/08)

09/18/2012
Date

**NOTICE OF PROPOSED CABLE, CONDUIT AND/OR POLE LINE ACTIVITY
IN, UNDER, ACROSS OR ALONG ROADS, STREETS, HIGHWAYS AND DRAINAGE DITCHES
IN FORT BEND COUNTY**

APPLICANT'S JOB NO. 62479337A
 PERMIT No. 84201 PCT. No. 2
 BOND No. 22001420

Formal notice is hereby given that CenterPoint Energy Houston Electric, LLC
 proposes to lay, construct, maintain and/or repair cable, conduit and/or pole line, in, under,
 across, or along roads, streets, highways and drainage ditches in Fort Bend County, as follows:

In, Under, or Across Roads and/or Drainage Ditches

Road or Ditch Name	Distance & Direction From Nearest Intersection	Length of Crossing	Type of Construction
			Bored: Jacked: Driven: Cased
Crossing A Flat Bank Creek	1220+/- Northeast of future St. Hwy. 99	Approx. 149.73'	30' Wide Aerial Crossing
Crossing B Flat Bank Creek	1365+/- Northeast of future St. Hwy. 99	Approx. 100.90'	30' Wide Aerial Crossing

Along Roads and/or Drainage Ditches

Road or Ditch Name	Distance & Direction From Nearest Intersection	To	Distance

General Description

Two (2) Aerial Electrical Distribution Crossings, Thirty (30) Feet Wide, Over And Across Fort Bend County Drainage District's 100' Easement, Known As Flat Bank Creek, As Illustrated On Attached Sketch Nos . 12-0447A &12-0447B

The Location and description of the proposed installation and appurtenances is more fully shown on the attached detail drawings. The laying, construction, maintenance and/or repair of the proposed installation shall be subject to "A Revised Order Regulating the Laying, Construction, Maintenance and/or Repair of Cables, Conduits, and/or Pole Lines, In, Under, Across, or Along Roads, Streets, Highways and Drainage Ditches in Fort Bend County, Texas, Under the Jurisdiction of the Commissioners Court of Fort Bend County, Texas," as passed by Commissioners Court of Fort Bend County, Texas, dated the 3rd. day of August, 1987, recorded in Volume 639 of the Minutes of the Commissioners Court of Fort Bend County, Texas.

- Written notices are required: 1) 48 hours in advance of start of construction and
 2) when construction is complete and ready for final inspection.

Mail to: Permit Administrator/Fort Bend County Engineering
 P.O. Box 1449, Rosenberg, TX 77471.

Violation of requirements shall constitute grounds for job shut down.

COMPANY NAME: CenterPoint Energy Houston Electric, LLC
 AGENT and/or OWNER

Wade Whitmore
 (Signature)

NAME & TITLE Wade Whitmore; Associate Right of Way Agent
 (Please Print)

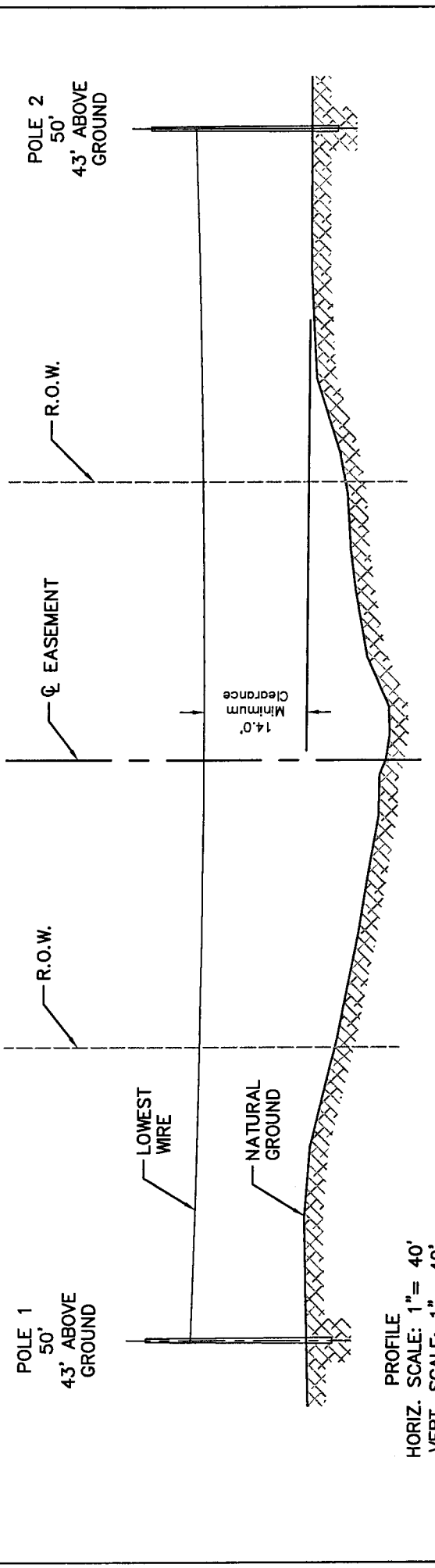
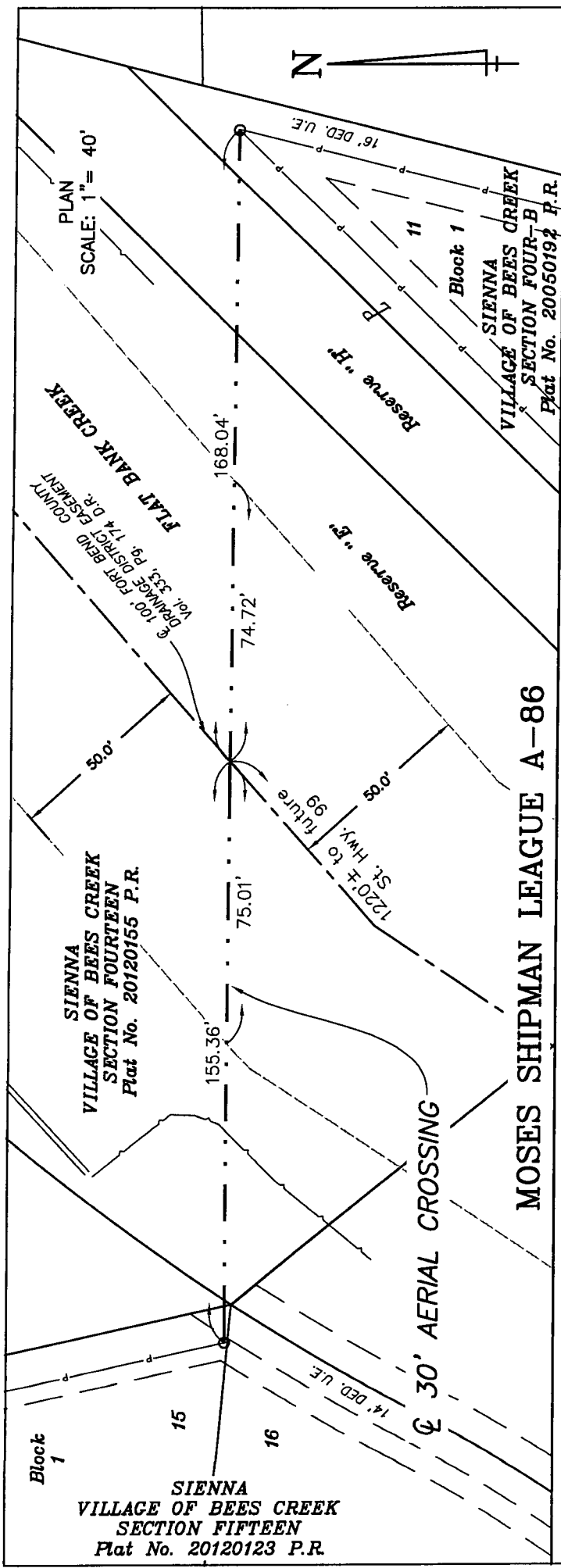
DATE September 11th, 2012

ADDRESS P.O. Box 1700
 (Street/P.O. Box)

Houston TX 77251-1700
 City State Zip

TELEPHONE NO: (713) 207-6823
 (accessible 24 hrs/day, 7 days/week)

<p>Does project comply with Fort Bend County Outdoor Lighting Ordinance?</p> <p>Yes ()</p> <p>No ()</p>
--



CenterPoint Energy
 SURVEYING & RIGHT OF WAY
 P.O. Box 1700 Houston, TX 77251-1700
 SKETCH NO. 12-0447A

REV.1: JOB NO. BY: DATE: REV.2: JOB NO. BY: DATE:

EASEMENT - CROSSING PERMIT LAST PLOT DATE: 09/06/12
 COUNTY: FORT BRND DRAWN BY: J.D.H.
 DATE: 09/06/12 MAP NO: 4947
 SCALE: 1"= 40' JOB NO: 62479337A
 FILE NO. - BOOK: 2012 CHECKED BY: M.I.O.

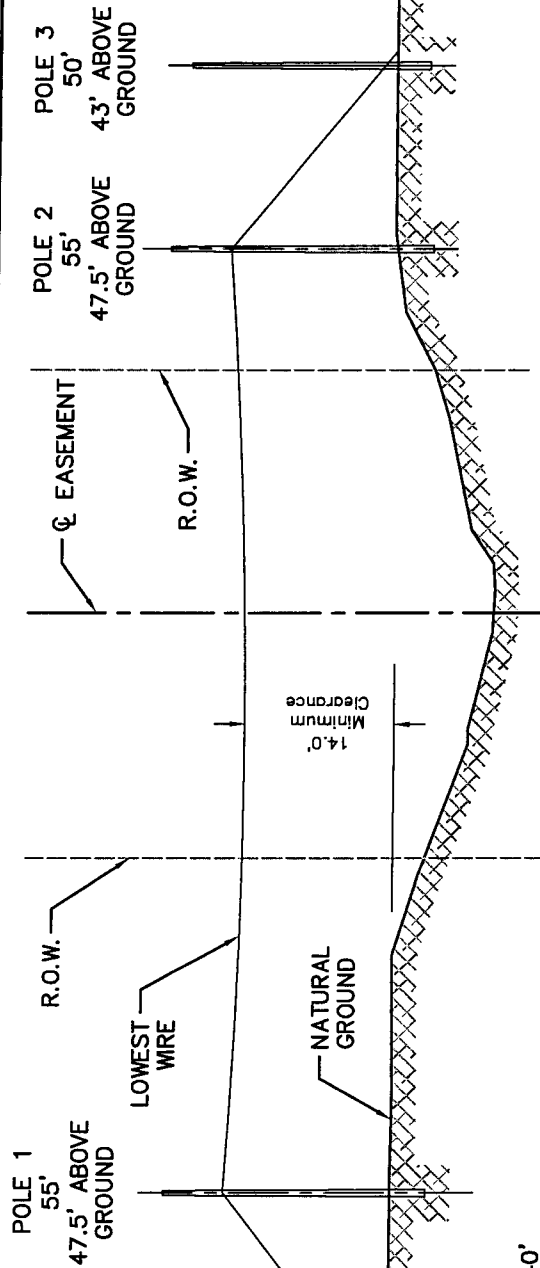
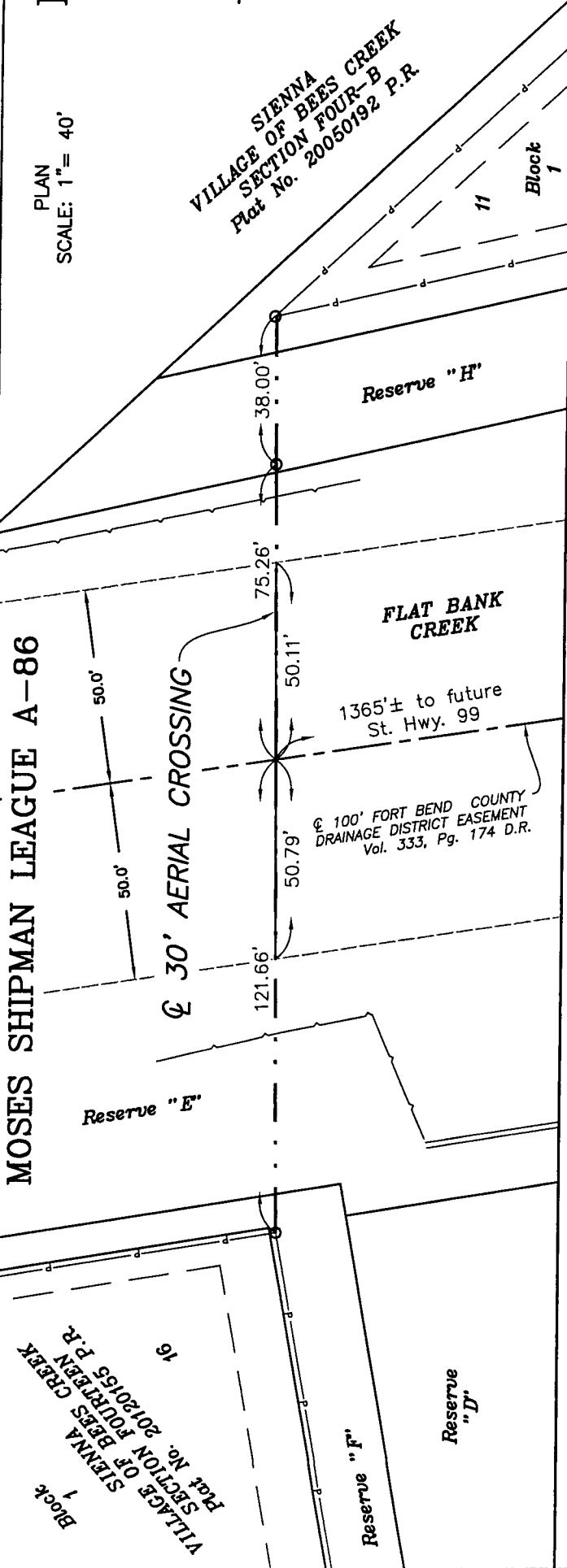
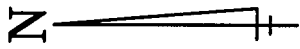
SCALE IN FEET
 20 0 20 40 60

NOTE: THE EXTERIORS OF ALL EASEMENTS ARE TO INTERSECT WITH THE EXTERIORS OF ALL ADJOINING EASEMENTS OR WITH ADJOINING PROPERTY LINES.

J:\Job Files\2012\62479337A\Analysis\12-0447A_recover.dwg, 9/6/2012 6:55:28 AM

MOSES SHIPMAN LEAGUE A-86

PLAN
SCALE: 1" = 40'



PROFILE
HORIZ. SCALE: 1" = 40'
VERT. SCALE: 1" = 40'



NOTE: THE EXTERIORS OF ALL EASEMENTS ARE TO INTERSECT WITH THE EXTERIORS OF ALL ADJOINING EASEMENTS OR WITH ADJOINING PROPERTY LINES.

REV.1: JOB NO.	BY:	DATE:	REV.2: JOB NO.	BY:	DATE:
EASEMENT - CROSSING PERMIT		LAST PLOT DATE: 09/06/12			
COUNTY: FORT BRND		DRAWN BY: J.D.H.			
DATE: 09/06/12		MAP NO: 4947			
SCALE: 1" = 40'		JOB NO: 62479337A			
FILE NO. - BOOK: 2012		CHECKED BY: M.I.O.			

CenterPoint Energy

SURVEYING & RIGHT OF WAY
P.O. Box 1700 Houston, TX 77251-1700

SKETCH NO. 12-0447B

CenterPoint Energy Houston Electric, LLC

**Two (2) Aerial Electrical Distribution Crossings, Thirty (30) Feet Wide, Over And Across
Fort Bend County Drainage District's 100' Easement**

**Flat Bank Creek; Northeast of Future St. Hwy 99
Fort Bend County, Texas, Key Map No: 649D**

Crossing A

Latitude: 29°31'06.84"N

Longitude: 95°32'44.52"W

Crossing B

Latitude: 29°31'08.09"N

Longitude: 95°32'43.61"W

