

REVIEW BY FORT BEND COUNTY COMMISSIONERS COURT

On this 25 day of SEPTEMBER, 2012, before the Fort Bend Commissioners Court came on to be heard and reviewed the accompanying notice of CENTERPOINT ENTEX

Job Location MIMOSA LANE, LINDEN LANE

Dated 9/10/12 Bond No. 22-022-417, Permit No. 84206

to make use of certain Fort Bend County property subject to, "A Revised Order Regulating the Laying, Construction, Maintenance, and Repair of Buried Cables, Conduits, and Pole Lines, In, Under, Across or Along Roads, Streets, Highways, and Drainage Ditches in Fort Bend County, Texas, Under the Jurisdiction of the Commissioners Court of Fort Bend County, Texas," as passed by the Commissioners Court of Fort Bend County, Texas, date the 3rd day of August, 1987, recorded in Volume _____ of the Minutes of the Commissioners Court of Fort Bend County, Texas, to the extent that such order is not inconsistent with Article 1436a, Vernon's Texas Civil Statues. Upon Motion of Commissioner Meyers, seconded by Commissioner Frost, duly put and carried, it is ORDERED, ADJUGED AND DECREED that said notice of said above purpose is hereby acknowledged by the Commissioners Court of Fort Bend County, Texas, and that said notice be placed on record according to the regulation order thereof.

Notes:

1. Evidence of review by the Commissioners Court must be kept on the job site and failure to do so constitutes grounds for job shutdown.
2. Written notices are required:
 - a. 48 hours in advance of construction start up, and
 - b. When construction is completed and ready for final inspection

Mail notices to: Permit Administrator
Fort Bend County Engineering
P.O. Box 1449
Rosenberg, Texas 77471
281-633-7500

3. This permit expires one (1) year from date of permit if construction has not commenced.

By [Signature]
County Engineer

By _____
Drainage District Engineer/Manager

Presented to Commissioners Court and approved.
Recorded in Volume 925-12
Minutes of Commissioners Court.

Clerk of Commissioners Court
By [Signature]
Deputy

NOTICE OF PROPOSED CABLE, CONDUIT AND / OR POLE LINE ACTIVITY
IN, UNDER, ACROSS OR ALONG ROADS, STREETS, HIGHWAYS AND DRAINAGE DITCHES
IN FORT BEND COUNTY

APPLICANT'S JOB NO. WO #62631036
 PERMIT NO. 64206 PCT. NO. 2
 BOND NO. 22-022-417

Formal notice is hereby given that CENTERPOINT ENTEX
 proposes to lay, construct, maintain and / or repair cable, conduit, and / or pole
 line, in, under, across, or along roads, streets, highways and drainage
 ditches in Fort Bend County, as follows:
 In, Under, or Across Roads, and / or Drainage Ditches

Road or Ditch Name	Distance & Direction From Nearest Intersection	Length of Crossing	Type of Construction			
			Bored	Jacked	Driven	Cased
MIMOSA LN	2' SN LINDEN LN	60	YES			
BLK 4800						

Along Roads and / or Drainage Ditches

Road or Ditch Name	Distance & Direction From Nearest intersection	To	Distance
LINDEN LN	WEST row of MIMOSA LN	532'+/- WW MIMOSA LN	530'

General Description

A 2" IP plastic natural gas main along Anfield Way & Easton Ave as shown on attached drawing. The location and description of the proposed installation and appurtenances is more fully shown on the attached detail drawings. The laying, construction, maintenance and / or repair of the proposed installation shall be subject to "A Revised Order Regulating the Laying, Construction, Maintenance and / or Repair of Cables, Conduits, and / or Pole Lines, In, Under, Across, or Along Roads, Streets, Highways and Drainage Ditches in Fort Bend County, Texas, Under the Jurisdiction of the Commissioners Court of Fort Bend County, Texas," as passed by Commissioners Court of Fort Bend County, Texas, dated the 3rd. day of August, 1987, recorded in Volume 639 of the Minutes of the Commissioners Court of Fort Bend County, Texas.

To serve: 4810 OLD OAK DR (RESIDENTIAL CUSTOMER)

Written notices are required: 1) 48 hours in advance of start of construction and 2) when construction is complete and ready for final inspection.

Mail To: Permit Administrator / Fort Bend County Engineering
 P. O. Box 1449, Rosenberg, Texas 77471

Violation of requirements shall constitute grounds for job shut down.

COMPANY NAME: CenterPoint Entex
 AGENT and / or OWNER
Ravinder Duggal
 (Signature)

NAME & TITLE: RAVINDER DUGGAL
Advanced Engineering Coordinator
 (Please Print)

DATE: September 7, 2012

ADDRESS: 1111 Louisiana - Ste. 1265 D
 (Street / P.O. Box)
Houston Texas 77002
 City State Zip

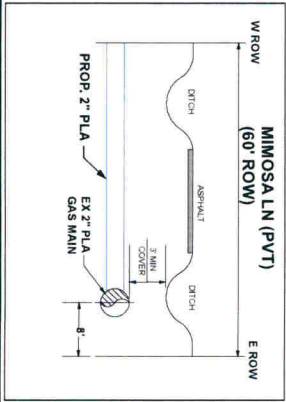
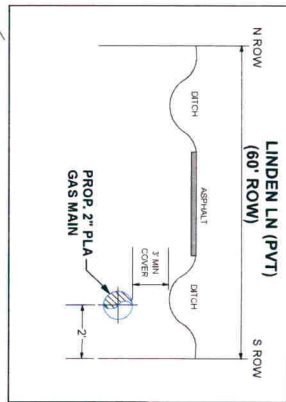
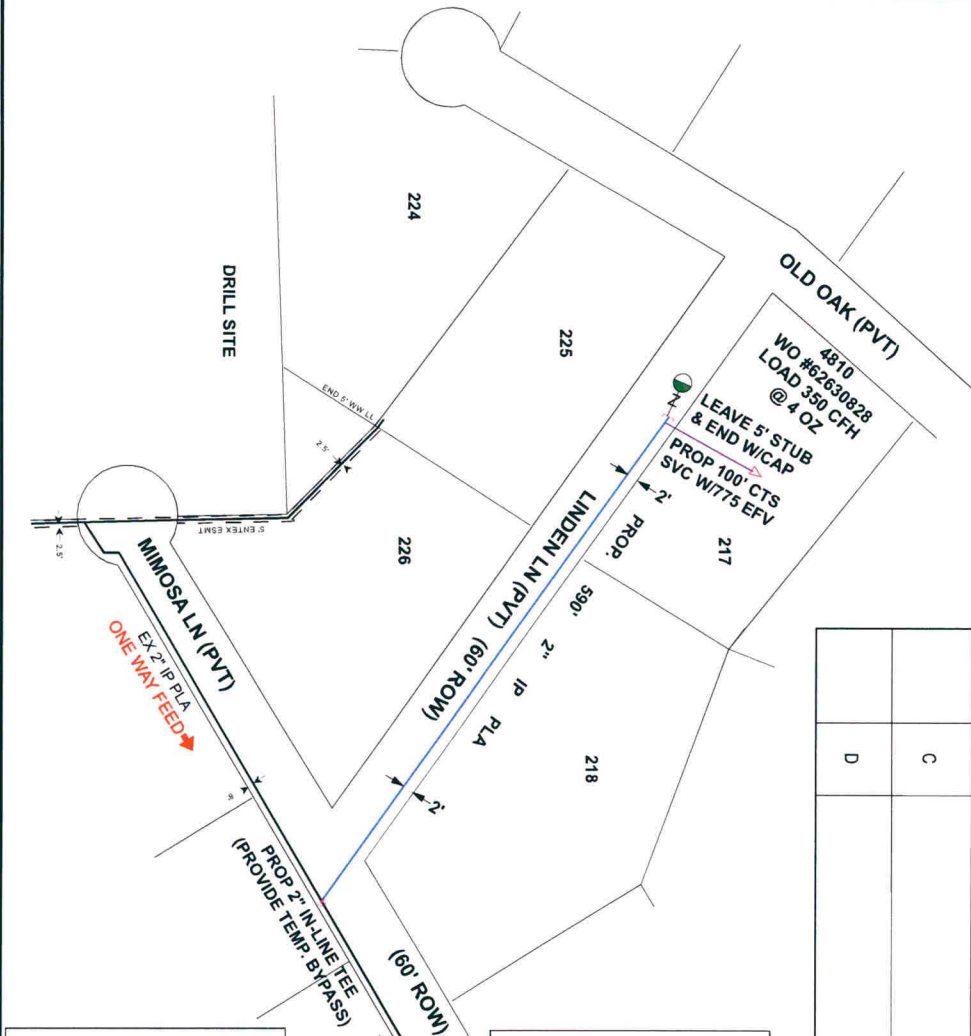
TELEPHONE NO: (713) 207-4621
 (Accessible 24 hrs/day, 7 days/week)

GAS STAKING

JOB NO.: _____ BY: _____ DATE: _____
 ESMTS. DED. BY: _____ ESMT. DOCUMENTS: _____
 MONUMENTATION FND: _____ PLAT. DIST. CHK-D: _____
 ESMTS. NEEDED AT: _____ REASON: _____
 NON-STD. STAKING: _____

LOT NUMBER CHART

MATERIAL #	SECTION	LOT NUMBER	MAIN FOOTAGE	FUSION METHOD
	A			EF BF SF SDL
	B			EF BF SF SDL
	C			EF BF SF SDL
	D			EF BF SF SDL



PLEASE RUSH AS PROJECT GOT MISPLACED

CenterPoint Energy
 TRANSMISSION DIVISION
 PROJECT NO. 62631036

PROJECT WOP: 62631036
 FACET: F30150866
 OP MAP: C30150853
 KMI: 564M
 LAMBERT: 4351B1
 SZ: 4351B3
 TX: 003
 73

LEGEND:
 EXIST. MAIN: _____
 PROP. 2" IP PLA: 590'
 WOP #62631036
 PROP. # ANODE: _____

NOTIFICATION: #1402641203

GENERAL NOTES:

- 1- CRITERIA TO BE USED FOR TRACER PLASTIC GAS LINES
- A- USE #14 TRACER WIRE FOR ALL RESIDENTIAL SERVICE LINES.
- B- USE #14 TRACER WIRE FOR SHORT BORES UP TO 300' AND ALL BORES LONGER THAN 300'.
- C- USE #10 TRACER WIRE WITH ALL BORES LONGER THAN 300'.
- D- USE #8 TRACER WIRE AS NEEDED FOR LARGE BAYOU CROSSINGS AND OTHER EXTRAORDINARY SITUATIONS.
- E- ALL TRACER WIRE SHALL BE INSPECTED AND APPROVED PRIOR TO WORK.
- 2- TEST PRESSURE 100 PSIG

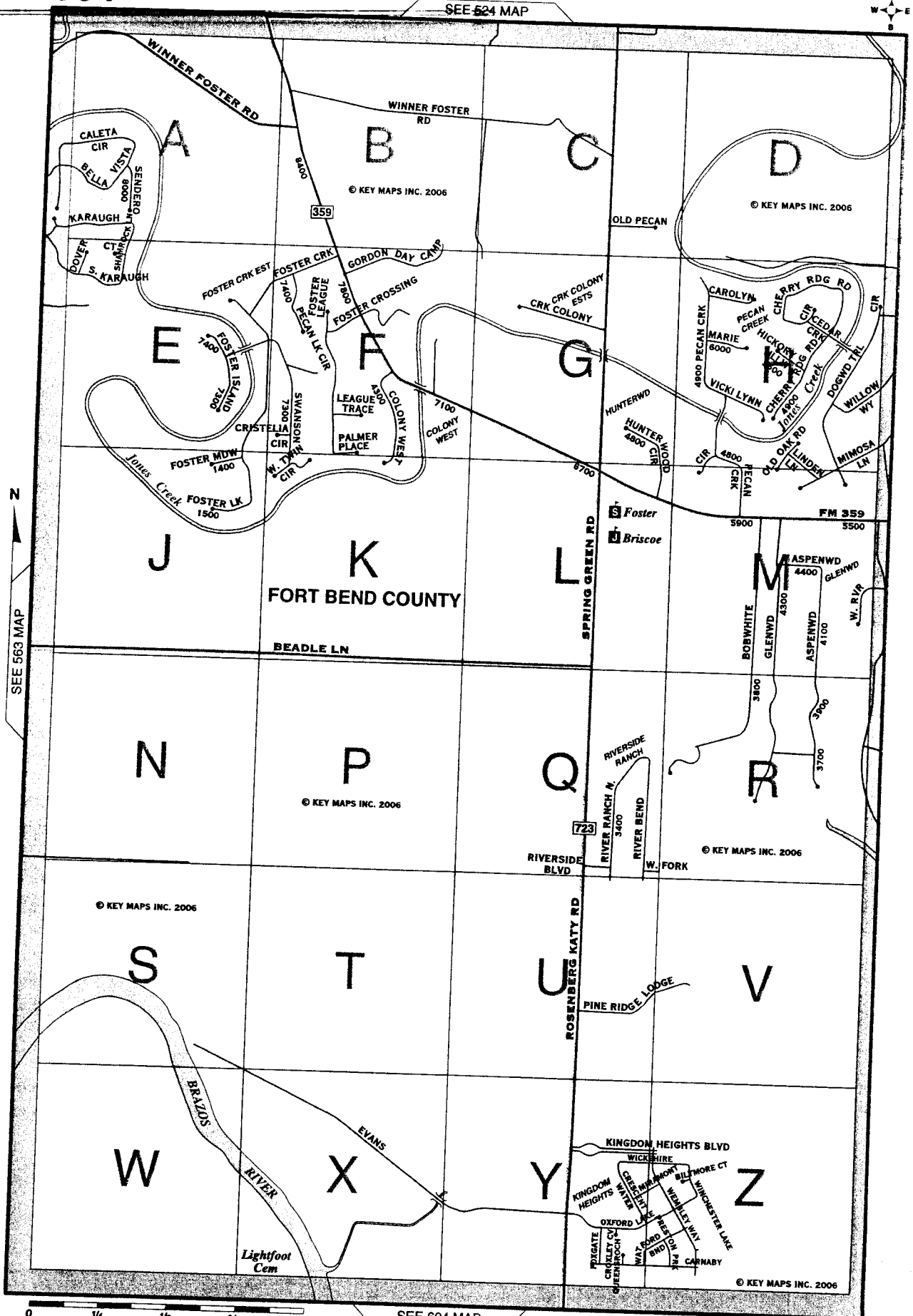
4810 OLD OAK DR (RESIDENTIAL)

PURPOSE: TO SERVE ONE CUSTOMER IN RICHMOND, FT BEND COUNTY.


DESIGNER: RAVINDER DUGGAL
 DRAWN BY: BARRY WIZ
 DESIGN DATE: 9/6/2012

ESTIMATED COST CONTRIBUTION: DATE NEEDED:
 RECOMMENDED BY:
 DATE:
 APPROVED BY:
 DATE:

SCALE: 1" = 120'
 SHEET 1 OF 1



SEE 563 MAP



SEE 604 MAP