

REVIEW BY FORT BEND COUNTY COMMISSIONERS COURT

On this 11 day of SEPTEMBER, 2012, before the Fort Bend Commissioners Court came on to be heard and reviewed the accompanying notice of CENTERPOINT ENERGY ENTEX

Job Location MASON ROAD

Dated 9/04/12 Bond No. 22-022-417, Permit No. 84200

to make use of certain Fort Bend County property subject to, "A Revised Order Regulating the Laying, Construction, Maintenance, and Repair of Buried Cables, Conduits, and Pole Lines, In, Under, Across or Along Roads, Streets, Highways, and Drainage Ditches in Fort Bend County, Texas, Under the Jurisdiction of the Commissioners Court of Fort Bend County, Texas," as passed by the Commissioners Court of Fort Bend County, Texas, date the 3rd day of August, 1987, recorded in Volume _____ of the Minutes of the Commissioners Court of Fort Bend County, Texas, to the extent that such order is not inconsistent with Article 1436a, Vernon's Texas Civil Statues. Upon Motion of Commissioner Meyers, seconded by Commissioner Anderson, duly put and carried, it is ORDERED, ADJUGED AND DECREED that said notice of said above purpose is hereby acknowledged by the Commissioners Court of Fort Bend County, Texas, and that said notice be placed on record according to the regulation order thereof.

Notes:

- 1. Evidence of review by the Commissioners Court must be kept on the job site and failure to do so constitutes grounds for job shutdown.
- 2. Written notices are required:
 - a. 48 hours in advance of construction start up, and
 - b. When construction is completed and ready for final inspection

Mail notices to: Permit Administrator
Fort Bend County Engineering
P.O. Box 1449
Rosenberg, Texas 77471
281-633-7500

- 3. This permit expires one (1) year from date of permit if construction has not commenced.

By [Signature]
County Engineer

By _____
Drainage District Engineer/Manager

Presented to Commissioners Court and approved.
Recorded in Volume 9-11-12
Minutes of Commissioners Court.

Clerk of Commissioners Court
By [Signature]
Deputy

COUNTY OF FORT BEND

Engineering Department

P.O. BOX 1449
Rosenberg, Texas 77471-1449

Johnny Ortega
Permit Administrator

1124 Blume Road
Phone: (281) 341-7500

PERMIT APPLICATION REVIEW FORM FOR CABLE, CONDUIT, AND POLE LINE ACTIVITY IN FORT BEND COUNTY

PERMIT NO. 084200

The following "Notice of Proposed Cable, Conduit, and/or Pole Line activity in Fort Bend County" and accompanying attachments have been reviewed and the notice conforms to appropriate regulations set by Commissioner's Court of Fort Bend County, Texas.

- (1) Complete Application Form.
- a. Name of road, street, and/or drainage ditch affected.
- b. Vicinity map showing course of direction.
- c. Plans and specifications.

- (2) Bond:
- District Attorney, approval when applicable.
- Perpetual bond currently posted.
No. 22-022-417
Amount \$50,000.00
- Performance bond submitted.
No. _____
Amount _____
- Cashier's Check.
No. _____
Amount _____


- (3) Verbal permission given for emergencies, to start construction before approved in Commissioner's Court.

Precinct Engineer Acknowledgment Date

Precinct Commissioner Acknowledgment Date

- (4) _____
Drainage District Approval when applicable

We have reviewed this project and agree it meets minimum requirements.



Johnny Ortega CFM/ Permit Administrator
(REVISED 5/30/08)

09/04/2012

Date

NOTICE OF PROPOSED CABLE, CONDUIT AND / OR POLE LINE ACTIVITY
IN, UNDER, ACROSS OR ALONG ROADS, STREETS, HIGHWAYS AND DRAINAGE DITCHES
IN FORT BEND COUNTY

APPLICANT'S JOB NO. 62254819
 PERMIT NO. 84200 PCT. NO. 3
 BOND NO. 22-022-417

Formal notice is hereby given that CENTERPOINT ENERGY ENTEX proposes to lay, construct, maintain and / or repair cable, conduit, and / or pole line, in, under, across, or along roads, streets, highways and drainage ditches in Fort Bend County, as follows:

In, Under, or Across Roads, and / or Drainage Ditches

Road or Ditch Name	Distance & Direction From Nearest Intersection	Length of Crossing	Type of Construction:			
			Bored	Jacked	Driven	Cased
Mason Rd	Approx. 700' south of Skinner	137'	X			

Along Roads and / or Drainage Ditches

Road or Ditch Name	Distance & Direction From Nearest intersection	To	Distance

General Description

The location and description of the proposed installation and appurtenances is more fully shown on the attached detail drawings. The laying, construction, maintenance and / or repair of the proposed installation shall be subject to "A Revised Order Regulating the Laying, Construction, Maintenance and / or Repair of Cables, Conduits, and / or Pole Lines, In, Under, Across, or Along Roads, Streets, Highways and Drainage Ditches in Fort Bend County, Texas, Under the Jurisdiction of the Commissioners Court of Fort Bend County, Texas," as passed by Commissioners Court of Fort Bend County, Texas, dated the 3rd. day of August, 1987, recorded in Volume 639 of the Minutes of the Commissioners Court of Fort Bend County, Texas.

Written notices are required: 1) 48 hours in advance of start of construction and 2) when construction is complete and ready for final inspection.

Mail To: Permit Administrator / Fort Bend County Engineering
 P. O. Box 1449, Rosenberg, Texas 77471

Violation of requirements shall constitute grounds for job shut down.

COMPANY NAME: CenterPoint Energy Entex
 AGENT and/or OWNER

Julian Valencia (sm)
 (Signature)

NAME & TITLE: Julian Valencia
Utility Coordinator
 (Please Print)

DATE: August 20, 2012

ADDRESS: 1111 Louisiana -Rm 1262 B
 (Street / P.O. Box)

Houston Texas 77002
 City State Zip

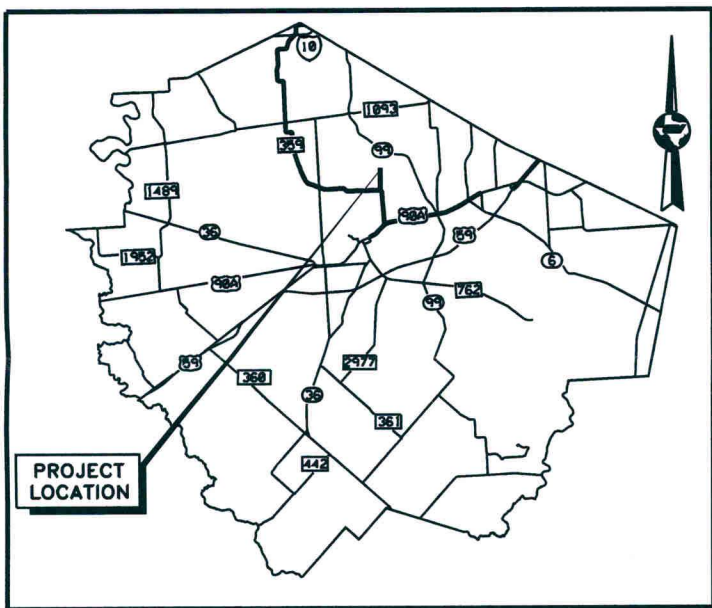
TELEPHONE NO: (713) 207-4601- Gloria Malone
 (accessible 24 hrs/day, 7 days/week)

Does project comply with Fort Bend County Outdoor Lighting Ordinance? Yes No

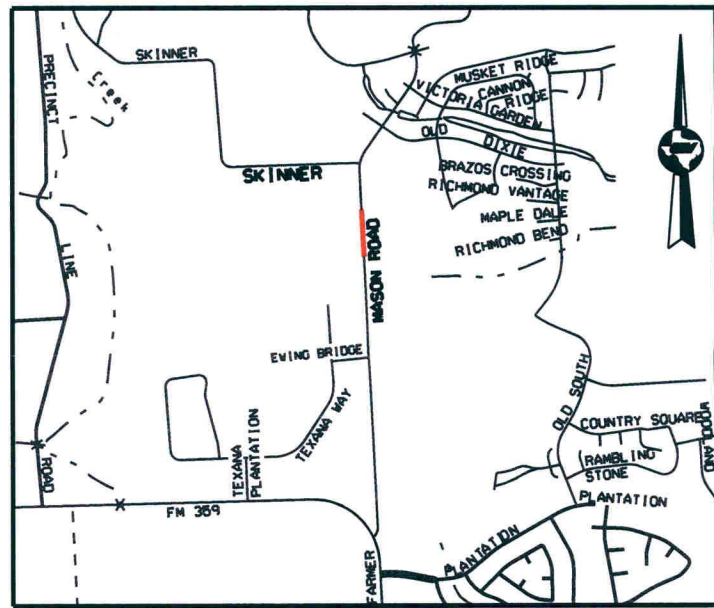


MASON ROAD

PROP. 2" IP PLA GAS MAIN
ALONG MASON ROAD SOUTH OF SKINNER LN (STA. 51+00)
RICHMOND, FORT BEND, TEXAS



VICINITY MAP
NTS



LOCATION MAP
KEY MAP
566-E
NTS

INDEX

SHEET	DESCRIPTION
1.	COVER SHEET
2.	ALONG MASON ROAD AT STATION 51+00

SUPERIOR W.O.#62254811

TOTAL FOOTAGE FOR PROJECT

EXIST. MAIN	_____
PROP. 2" IP PLA W.O.#	<u>315'</u>
ABAN. 4" PLA W.O.#62254819	<u>224'</u>



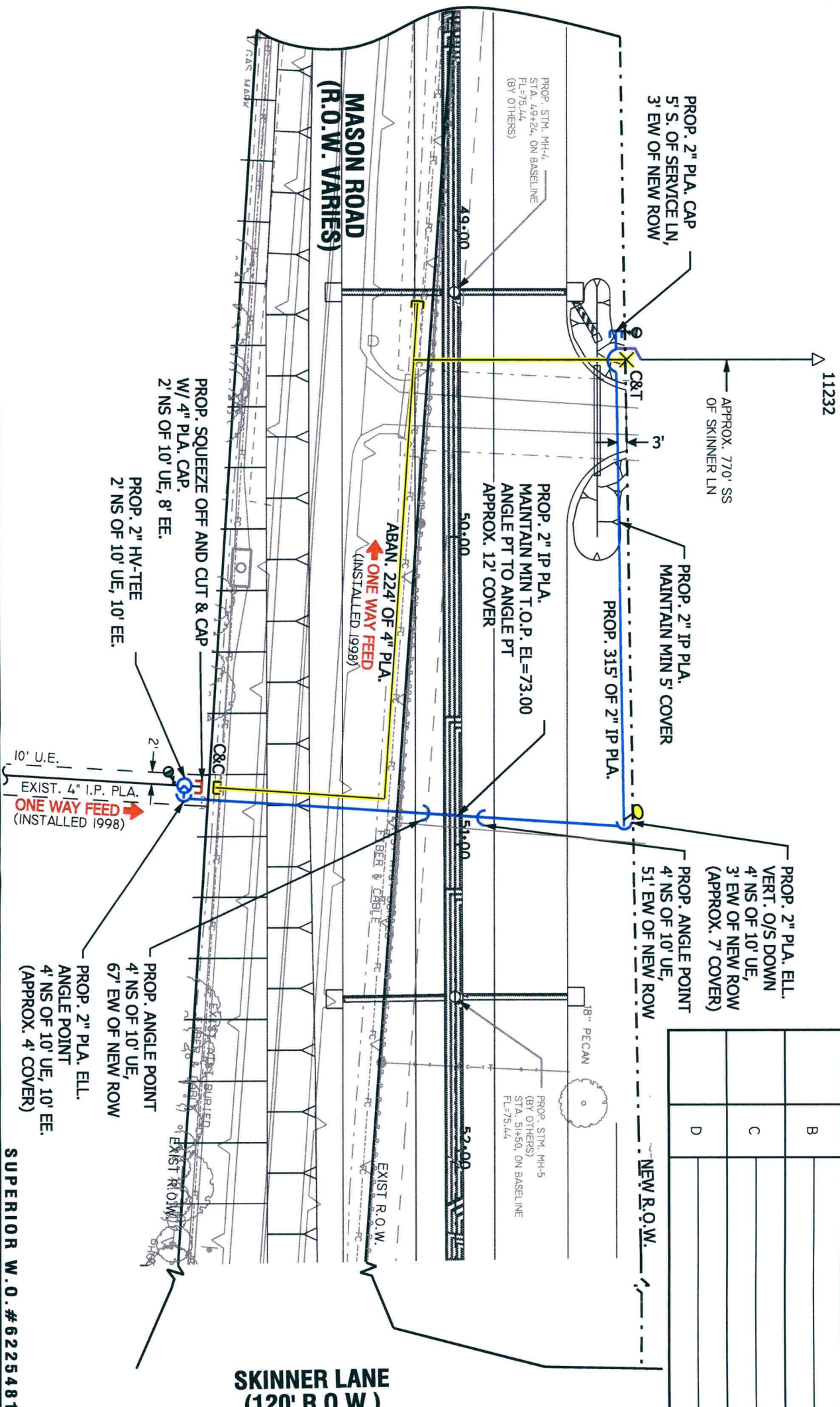
United Engineers, Inc.
CIVIL ENGINEERING • LAND DEVELOPMENT
CONSTRUCTION MANAGEMENT • SURVEYING
UTILITY ENGINEERING
8303 SOUTHWEST FREEWAY, SUITE 600 TEL. (713) 271-2900
HOUSTON, TEXAS 77074 FAX (713) 271-2999
TBPE CERTIFICATION OF REGISTRATION # F-000142

F:30330670	O:30240664	KM:566-E	LAMBERT:4452C3	Z:152	SZ:501	TC:073	SOG:07601
DESIGNED BY: JULIAN VALENCIA	713-271-2900						
ESTIMATED COST: \$11,000.00	CONTRIBUTION:						
DATE NEEDED: 8-31-2012							
PURPOSE AND NECESSITY: PROPOSED RELOCATION OF EXISTING GAS FACILITIES AHEAD OF							
PROPOSED CITY OF RICHMOND PAVING AND DRAINAGE PROJECT, ID#1402280887							
EXISTING GAS MAIN IN CONFLICT WITH PROP. STORM SEWER.							
RECOMMENDED BY:							DATE:
APPROVED BY:							DATE:
CenterPoint Energy Texas Coast Engineering				DRAWN BY: JULIAN VALENCIA			
				DATE: 8-16-2012			
				SCALE: NTS			
				SHEET: 01 OF 02			
				DWG No: EB5-12280			

8/17/2012 4:29:32 PM K:\CENTERPOINT\212017-00 Mason Road Segment 1 @ FN 359\Eng\DCM\212017-001.dgn



11232
CUT AND TIE
INSTALL 5' OF 1" CTS PLA SVC LN
ABANDON 75' OF 1" CTS PLA SVC LN
W.O.#



LOT NUMBER CHART		LOT NUMBER		MAIN FOOTAGE		FUSION METHOD	
MATERIAL #	SECTION						
	A					EF	BF SF SDL
	B					EF	BF SF SDL
	C					EF	BF SF SDL
	D					EF	BF SF SDL

- NOTES:**
- CONTACT JULIAN VALENCIA WITH UNITED ENGINEERS INC. AT 713-271-2900, FOR ANY ADDITIONAL SERVICE WORK ORDERS AND/OR FIELD CHANGES REQUESTS.
 - ON ALL NOTED 1" CTS "RE-RUN" OR "CUT & TIE" RESIDENTIAL SERVICES, INSTALL EPV 1 SERIES 475, UNLESS OTHERWISE NOTED.
 - ALL SERVICES MAY NOT BE SHOWN, FIELD VERIFY ALL SERVICES & ADDRESSES, IF THERE IS NO SERVICE AT ADDRESS SHOWN AND/OR NO WORK ORDER IS PROVIDED, CONTACT JULIAN VALENCIA AT 713-271-2900 W/ UNITED ENGINEERS INC.
 - LOCATE ALL FITTINGS AND OFFSETS FROM PROPERTY LINES AND/ OR R.O.W. LINES.
 - MAINTAIN A MINIMUM COVER OF 3', UNLESS OTHERWISE SPECIFIED.
 - TEST PRESSURE 100 PSIG FOR 15 MINS, ACCORDING TO COMPANY POLICY AND/ OR GUIDELINES.
 - COORDINATE CATHODIC PROTECTION WITH CENTERPOINT ENERGY NATURAL GAS CORROSION DEPT. AT 713-967-8046, JOE FELLMAN.
 - USE GAUGES TO MONITOR & MAINTAIN FEEDS & PRESSURE.
 - ALL COVERS CULOUTS ARE APPROXIMATIONS, CONTACT AND COORDINATE WITH CENTERPOINT ENERGY NATURAL GAS SURVEY DEPT. TO PROVIDE FINAL COVER.
 - TRACER WIRE, USE ONE OF THE FOLLOWING, WHEN INSTALLING PLASTIC GAS LINES:
 - A) USE #14 TRACER WIRE FOR ALL RESIDENTIAL SERVICE LINES
 - B) USE #14 TRACER WIRE FOR SHORT BORES UP TO 300' AND ALL OTHER THAN NON-BORE INSTALLATIONS
 - C) USE #10 TRACER WIRE WITH ALL BORES LONGER THAN 300'
 - D) USE #8 AS NEEDED FOR LARGE BAYOU CROSSINGS AND OTHER EXTRAORDINARY COMPLEX BORES, INSPECTOR APPROVAL REQUIRED PRIOR TO WORK.
 - FIELD VERIFY ALL EXISTING FEEDS, MAINS AND SERVICES.

SUPERIOR W.O.# 62254811

United Engineers, Inc.
 CIVIL ENGINEERING LAND DEVELOPMENT
 CONSTRUCTION MANAGEMENT SURVEYING
 UTILITY ENGINEERING
 8303 SOUTHWEST FREEMAN, SUITE 600
 HOUSTON, TEXAS 77074
 TEL. (713) 271-2900
 FAX (713) 271-2999

LEGEND

EXIST. MAIN	---	PROP. LINE MARKER	○
PROP. 2" IP PLA	315"	PROP. 5# ANODE	⊕
W.O.#		TEST PRESSURE 100 PSIG	Ⓢ
ABAN. 4" PLA	224"		

PROP. 2" IP PLA GAS MAIN
 ALONG MASON ROAD SOUTH OF
 SKINNER LN (STA. 51+00)
 RICHMOND, FORT BEND, TEXAS

GAS STAKING

JOB NO.: _____ BY: _____ DATE: _____

ESMTS. DED. BY: _____ ESMT. DOCUMENTS: _____

MONUMENTATION FND.: _____ PLAT DIST. CHK.=D. _____

ESMTS. NEEDED AT: _____

NON-STD. STAKING: _____ REASON: _____

F-30330670 | O:30240664 | KM:566-E | LAMBERT:452C3 | Z:152 | SZ:501 | TC:073 | SOG:07601

DESIGNED BY: JULIAN VALENCIA
 ESTIMATED COST: \$11,000.00
 DATE NEEDED: 08/2012
 CONTRIBUTION: _____

PURPOSE AND NECESSITY: PROPOSED RELOCATION OF EXISTING GAS FACILITIES AHEAD OF
 PROPOSED CITY OF RICHMOND PAVING AND DRAINAGE PROJECT, ID#1402280887
 EXISTING GAS MAIN IN CONFLICT WITH PROP. STORM SEWER.

RECOMMENDED BY: _____ DATE: _____

APPROVED BY: _____ DATE: _____

CenterPoint
 Energy
 Texas Coast Gas Engineering
 DWG NO: **EB5-12280**