

12m

REVIEW BY FORT BEND COUNTY COMMISSIONERS COURT

On this 07 day of AUGUST, 20 12, before the Fort Bend Commissioners Court came on to be heard and reviewed the accompanying notice of AT & T TEXAS

Job Location MASON ROAD, GRAND PARKWAY [HWY 99]

Dated 7/26/12 Bond No. CH1-001686693-01, Permit No. 84185

to make use of certain Fort Bend County property subject to, "A Revised Order Regulating the Laying, Construction, Maintenance, and Repair of Buried Cables, Conduits, and Pole Lines, In, Under, Across or Along Roads, Streets, Highways, and Drainage Ditches in Fort Bend County, Texas, Under the Jurisdiction of the Commissioners Court of Fort Bend County, Texas," as passed by the Commissioners Court of Fort Bend County, Texas, date the 3rd day of August, 1987, recorded in Volume _____ of the Minutes of the Commissioners Court of Fort Bend County, Texas, to the extent that such order is not inconsistent with Article 1436a, Vernon's Texas Civil Statutes. Upon Motion of Commissioner McNyers, seconded by Commissioner Drostage, duly put and carried, it is ORDERED, ADJUGED AND DECREED that said notice of said above purpose is hereby acknowledged by the Commissioners Court of Fort Bend County, Texas, and that said notice be placed on record according to the regulation order thereof.

Notes:

1. Evidence of review by the Commissioners Court must be kept on the job site and failure to do so constitutes grounds for job shutdown.
2. Written notices are required:
 - a. 48 hours in advance of construction start up, and
 - b. When construction is completed and ready for final inspection

Mail notices to: Permit Administrator
Fort Bend County Engineering
P.O. Box 1449
Rosenberg, Texas 77471
281-633-7500

3. This permit expires one (1) year from date of permit if construction has not commenced.

By Ronald Draehenberg
County Engineer

Presented to Commissioners Court and approved.

Recorded in Volume 8-7-12
Minutes of Commissioners Court.

By N/A
Drainage District Engineer/Manager

Clerk of Commissioners Court
By Sherry Fier
Deputy

COUNTY OF FORT BEND

Engineering Department

P.O. BOX 1449
Rosenberg, Texas 77471-1449

Johnny Ortega
Permit Administrator

1124 Blume Road
Phone: (281) 341-7500

PERMIT APPLICATION REVIEW FORM FOR CABLE, CONDUIT, AND POLE LINE ACTIVITY IN FORT BEND COUNTY

PERMIT NO. 084185

The following "Notice of Proposed Cable, Conduit, and/or Pole Line activity in Fort Bend County" and accompanying attachments have been reviewed and the notice conforms to appropriate regulations set by Commissioner's Court of Fort Bend County, Texas.

- (1) Complete Application Form.
- a. Name of road, street, and/or drainage ditch affected.
- b. Vicinity map showing course of direction.
- c. Plans and specifications.

- (2) Bond:
- _____ District Attorney, approval when applicable.
- Perpetual bond currently posted.
No. CH1-001686693-01
Amount \$25,000.00
- _____ Performance bond submitted.
No. _____
Amount _____
- _____ Cashier's Check.
No. _____
Amount _____


- _____ (3) Verbal permission given for emergencies, to start construction before approved in Commissioner's Court.

_____ Precinct Engineer Acknowledgment _____ Date _____

_____ Precinct Commissioner Acknowledgment _____ Date _____

- _____ (4) _____
Drainage District Approval when applicable

We have reviewed this project and agree it meets minimum requirements.



Johnny Ortega CFM/ Permit Administrator
(REVISED 5/30/08)

07/26/2012

Date

NOTICE OF PROPOSED CABLE, CONDUIT AND/OR POLE LINE ACTIVITY
IN, UNDER, ACROSS OR ALONG ROADS, STREETS, HIGHWAYS AND DRAINAGE DITCHES
IN FORT BEND COUNTY

APPLICANT'S JOB NO. 8763473
 PERMIT NO. 84185 PCT. NO. 3
 BOND NO. CH1-001626693 01

FORMAL NOTICE IS HEREBY GIVEN THAT AT&T Texas
 PROPOSES TO LAY, CONSTRUCT, MAINTAIN AND/OR REPAIR CABLE, CONDUIT AND/OR POLE LINE, IN, UNDER, ACROSS, OR
 ALONG ROADS, STREETS, HIGHWAYS AND DRAINAGE DITCHES IN FORT BEND COUNTY, AS FOLLOWS:

IN, UNDER, OR ACROSS ROADS AND/OR DRAINAGE DITCHES

ROAD OR DITCH NAME	DISTANCE & DIRECTION FROM NEAREST INTERSECTION	LENGTH OF CROSSING	TYPE OF CONSTRUCTION			
			BORED	JACKED	DRIVEN	CASE
GRAND PKWY (HWY 99)	FROM EAST R/W TO WEST R/W	410'	X			

ALONG ROADS AND/OR DRAINAGE DITCHES

ROAD OR DITCH NAME	DISTANCE & DIRECTION FROM NEAREST INTERSECTION	TO	DISTANCE
MASON RD	NORTH R/W OF MASON RD FROM EAST R/W OF GRAND PKWY	TO WEST R/W OF GRAND PKWY	565'

GENERAL DESCRIPTION

SEE ATTACHMENT. THE SECTION UNDER THE GRAND PKWY NEEDS TO BE SENT TO THE FORT BEND COUNTY TOLL ROAD

AUTHORITY.

THE LOCATION AND DESCRIPTION OF THE PROPOSED INSTALLATION AND APPURTENANCES IS MORE FULLY SHOWN ON THE ATTACHED DETAIL DRAWINGS. THE LAYING, CONSTRUCTION, MAINTENANCE AND/OR REPAIR OF THE PROPOSED INSTALLATION SHALL BE SUBJECT TO "A REVISED ORDER REGULATING THE LAYING, CONSTRUCTION, MAINTENANCE AND/OR REPAIR OF CABLES, CONDUITS, AND/OR POLE LINES, IN, UNDER, ACROSS, OR ALONG ROADS, STREETS, HIGHWAYS AND DRAINAGE DITCHES IN FORT BEND COUNTY, TEXAS, UNDER THE JURISDICTION OF THE COMMISSIONERS COURT OF FORT BEND COUNTY, TEXAS" AS PASSED BY COMMISSIONERS COURT OF FORT BEND COUNTY, TEXAS, DATED THE 3RD DAY OF AUGUST, 1987, RECORDED IN VOLUME 639 OF THE MINUTES OF THE COMMISSIONERS COURT OF FORT BEND COUNTY, TEXAS.

WRITTEN NOTICES ARE REQUIRED: 1) 48 HOURS IN ADVANCE OF START OF CONSTRUCTION AND 2) WHEN CONSTRUCTION IS COMPLETE AND READY FOR FINAL INSPECTION.

MAIL TO: PERMIT ADMINISTRATOR/FORT BEND COUNTY ENGINEERING
 P.O. BOX 1449, ROSENBERG, TX 77471

VIOLATION OF REQUIREMENTS SHALL CONSTITUTE GROUNDS FOR JOB SHUT DOWN.

COMPANY NAME: AT&T Texas

Mike Broussard
 AGENT AND/OR OWNER
 (SIGNATURE)

NAME & TITLE: MIKE BROUSSARD, MGR. OSP PLNG & ENG DESIGN
 (PLEASE PRINT)

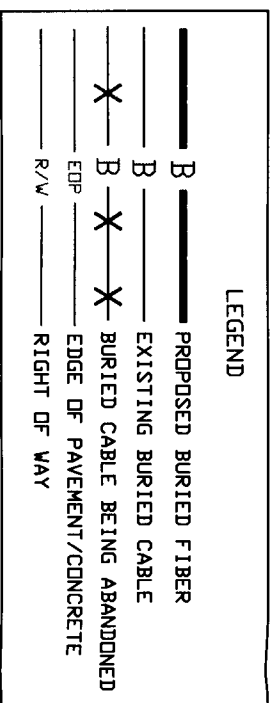
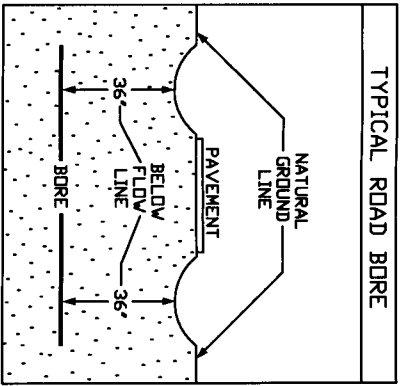
DATE: 06/28/2012

ADDRESS: 1110 LOUISE, 1ST FLOOR
 (STREET/P.O.BOX)

ROSENBERG TEXAS 77471
 CITY STATE ZIP

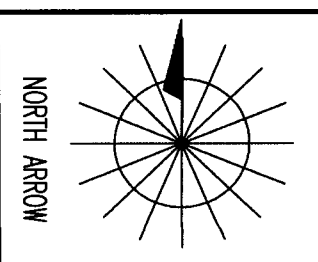
TELEPHONE NO: 281 341-4312

(ACCESSIBLE 24 HRS/DAY, 7 DAYS/WEEK)



FORT BEND COUNTY NOTIFICATION

AT&T CONTACT:
MIKE BROUSSARD
MGR-DSP PLNG & ENG DESIGN
281-341-4312



SPECIAL CIRCUITS N
6203 FORWARDED N
PERMIT REQUIRED N

OPERATING RANGE OF JOB STEPS
TASK _____ TO _____
MFRC

TRANSMISSION ZONE
RZ 0 CZ 9 TAPER CODE 163605

CAUTION HIGH VOLTAGE
KV 7.20 AERIAL Y BURIED N

HIGHWAY PERMIT NO.

UTILITY CO CENT - CENTER POINT
REP NAME
REP TEL NO.
POLE CONTACTS (+) 0 (-) 0

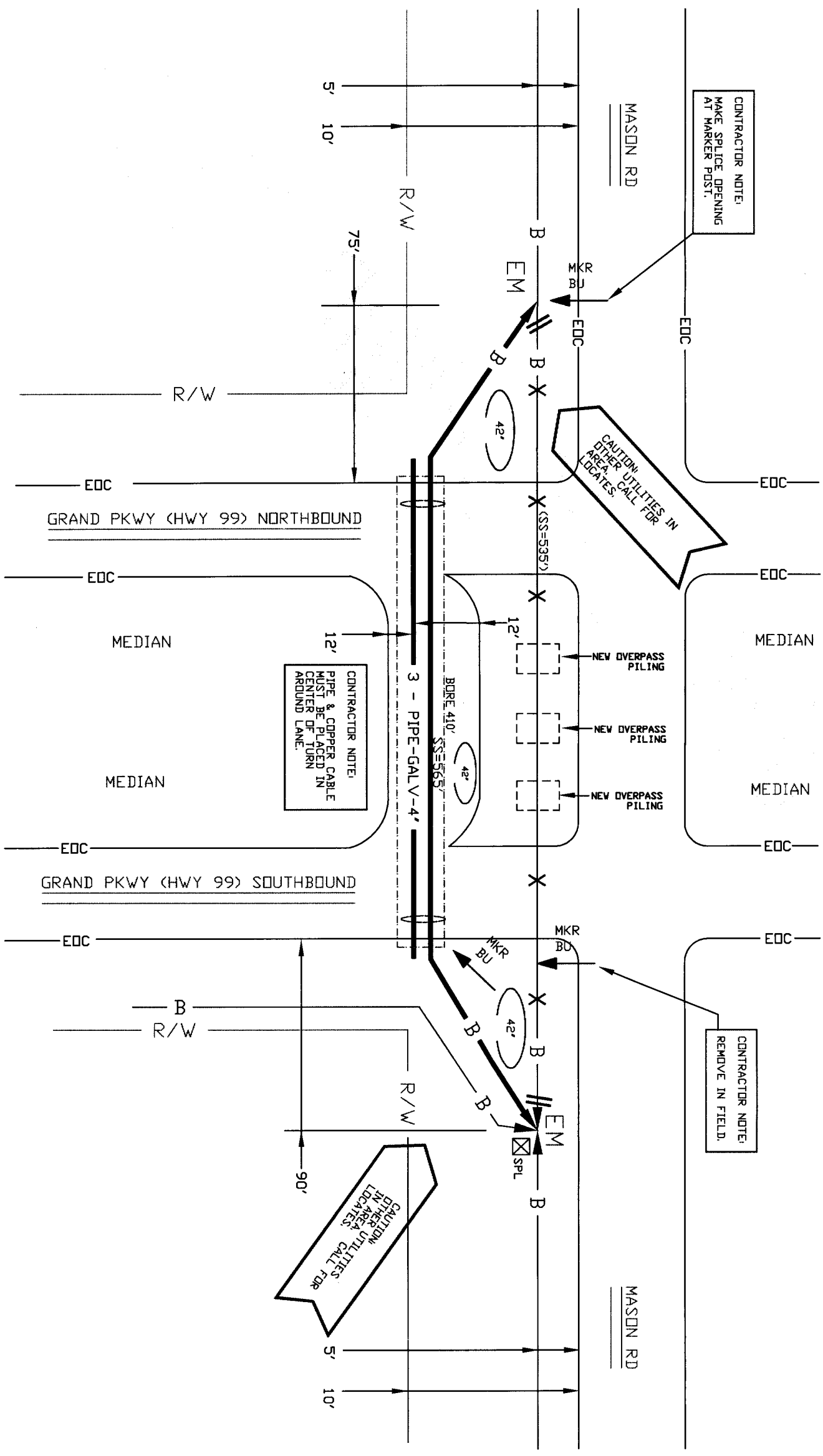
UTILITY CO
REP NAME
REP TEL NO.
POLE CONTACTS (+) 0 (-) 0

UTILITY CO
REP NAME
REP TEL NO.
POLE CONTACTS (+) 0 (-) 0

PROJECT NO 8763473

TOT. PRINTS 2 PRINT NO. 2
NPA/NNX: 281-232 PRT: 281232
EXCH. RICH-RISE
TAX DIST. FC009
GEO LOC. W89232
ENGR. NB DRAWN/DW
TELEPHONE NO. (281) 341-4312

REC. REF. 232-270-37
MAP REF. FB KM 526W
SCALE NONE
ISSUE DATE
PROJ TITLE GRAND PKWY & MASON RD - RELOC.
REV. NUMBER
DATE REV.



Not for use or disclosure outside the AT&T companies except under written agreement. --Proprietary--