

10m

REVIEW BY FORT BEND COUNTY COMMISSIONERS COURT

On this 24 day of JULY, 20 12, before the Fort Bend Commissioners Court came on to be heard and reviewed the accompanying notice of AT & T TEXAS

Job Location BRYAN ROAD

Dated 7/09/12 Bond No. CH1-001686693-01, Permit No. 84178 to make use of certain Fort Bend County property subject to, "A Revised Order Regulating the Laying, Construction, Maintenance, and Repair of Buried Cables, Conduits, and Pole Lines, In, Under, Across or Along Roads, Streets, Highways, and Drainage Ditches in Fort Bend County, Texas, Under the Jurisdiction of the Commissioners Court of Fort Bend County, Texas," as passed by the Commissioners Court of Fort Bend County, Texas, date the 3rd day of August, 1987, recorded in Volume _____ of the Minutes of the Commissioners Court of Fort Bend County, Texas, to the extent that such order is not inconsistent with Article 1436a, Vernon's Texas Civil Statutes. Upon Motion of Commissioner Meyers, seconded by Commissioner Patterson, duly put and carried, it is ORDERED, ADJUGED AND DECREED that said notice of said above purpose is hereby acknowledged by the Commissioners Court of Fort Bend County, Texas, and that said notice be placed on record according to the regulation order thereof.

Notes:

1. Evidence of review by the Commissioners Court must be kept on the job site and failure to do so constitutes grounds for job shutdown.
2. Written notices are required:
 - a. 48 hours in advance of construction start up, and
 - b. When construction is completed and ready for final inspection

Mail notices to: Permit Administrator
Fort Bend County Engineering
P.O. Box 1449
Rosenberg, Texas 77471
281-633-7500

3. This permit expires one (1) year from date of permit if construction has not commenced.

By [Signature]
County Engineer

By _____
Drainage District Engineer/Manager

Presented to Commissioners Court and approved.
Recorded in Volume 72412
Minutes of Commissioners Court.

Clerk of Commissioners Court
By [Signature]
Deputy

COUNTY OF FORT BEND

Engineering Department

P.O. BOX 1449
Rosenberg, Texas 77471-1449

Johnny Ortega
Permit Administrator

1124 Blume Road
Phone: (281) 341-7500

PERMIT APPLICATION REVIEW FORM FOR CABLE, CONDUIT, AND POLE LINE ACTIVITY IN FORT BEND COUNTY

PERMIT NO. 084178

The following "Notice of Proposed Cable, Conduit, and/or Pole Line activity in Fort Bend County" and accompanying attachments have been reviewed and the notice conforms to appropriate regulations set by Commissioner's Court of Fort Bend County, Texas.

- (1) Complete Application Form.
- a. Name of road, street, and/or drainage ditch affected.
 - b. Vicinity map showing course of direction.
 - c. Plans and specifications.

- (2) Bond:
- _____ District Attorney, approval when applicable.
- Perpetual bond currently posted.
No. CH1-001686693-01
Amount \$25,000.00
- _____ Performance bond submitted.
No. _____
Amount _____
- _____ Cashier's Check.
No. _____
Amount _____


- _____ (3) Verbal permission given for emergencies, to start construction before approved in Commissioner's Court.

_____ Precinct Engineer Acknowledgment _____ Date _____

_____ Precinct Commissioner Acknowledgment _____ Date _____

- _____ (4) _____
Drainage District Approval when applicable

We have reviewed this project and agree it meets minimum requirements.



Johnny Ortega CFM/ Permit Administrator
(REVISED 5/30/08)

07/09/2012

Date

NOTICE OF PROPOSED CABLE, CONDUIT AND/OR POLE LINE ACTIVITY
IN, UNDER, ACROSS OR ALONG ROADS, STREETS, HIGHWAYS AND DRAINAGE DITCHES
IN FORT BEND COUNTY

APPLICANT'S JOB NO. 8757813
 PERMIT NO. 84778 PCT. NO. 1
 BOND NO. CHI-00769693-01

FORMAL NOTICE IS HEREBY GIVEN THAT AT&T Texas
 PROPOSES TO LAY, CONSTRUCT, MAINTAIN AND/OR REPAIR CABLE, CONDUIT AND/OR POLE LINE, IN, UNDER, ACROSS, OR
 ALONG ROADS, STREETS, HIGHWAYS AND DRAINAGE DITCHES IN FORT BEND COUNTY, AS FOLLOWS:

IN, UNDER, OR ACROSS ROADS AND/OR DRAINAGE DITCHES

ROAD OR DITCH NAME	DISTANCE & DIRECTION FROM NEAREST INTERSECTION	LENGTH OF CROSSING	TYPE OF CONSTRUCTION			
			BORED	JACKED	DRIVEN	CASE

ALONG ROADS AND/OR DRAINAGE DITCHES

ROAD OR DITCH NAME	DISTANCE & DIRECTION FROM NEAREST INTERSECTION	TO	DISTANCE
BRYAN RD	NORTH R/W	FM 2977	50'
BRYAN RD	SOUTH R/W	FM 2977	50' (85' IN TXDOT R/W)

GENERAL DESCRIPTION

SEE ATTACHMENT.

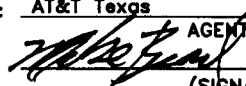
THE LOCATION AND DESCRIPTION OF THE PROPOSED INSTALLATION AND APPURTENANCES IS MORE FULLY SHOWN ON THE ATTACHED DETAIL DRAWINGS. THE LAYING, CONSTRUCTION, MAINTENANCE AND/OR REPAIR OF THE PROPOSED INSTALLATION SHALL BE SUBJECT TO "A REVISED ORDER REGULATING THE LAYING, CONSTRUCTION, MAINTENANCE AND/OR REPAIR OF CABLES, CONDUITS, AND/OR POLE LINES, IN, UNDER, ACROSS, OR ALONG ROADS, STREETS, HIGHWAYS AND DRAINAGE DITCHES IN FORT BEND COUNTY, TEXAS, UNDER THE JURISDICTION OF THE COMMISSIONERS COURT OF FORT BEND COUNTY, TEXAS" AS PASSED BY COMMISSIONERS COURT OF FORT BEND COUNTY, TEXAS, DATED THE 3RD DAY OF AUGUST, 1987, RECORDED IN VOLUME 639 OF THE MINUTES OF THE COMMISSIONERS COURT OF FORT BEND COUNTY, TEXAS.

WRITTEN NOTICES ARE REQUIRED: 1) 48 HOURS IN ADVANCE OF START OF CONSTRUCTION AND 2) WHEN CONSTRUCTION IS COMPLETE AND READY FOR FINAL INSPECTION.

MAIL TO: PERMIT ADMINISTRATOR/FORT BEND COUNTY ENGINEERING
 P.O. BOX 1449, ROSENBERG, TX 77471

VIOLATION OF REQUIREMENTS SHALL CONSTITUTE GROUNDS FOR JOB SHUT DOWN.

COMPANY NAME: AT&T Texas AGENT AND/OR OWNER



(SIGNATURE)

NAME & TITLE: MIKE BROUSSARD, MGR OSP PLNG & ENG DESIGN
 (PLEASE PRINT)

DATE: 06/26/2012

ADDRESS: 1110 LOUISE, 1ST FLOOR
 (STREET/P.O.BOX)

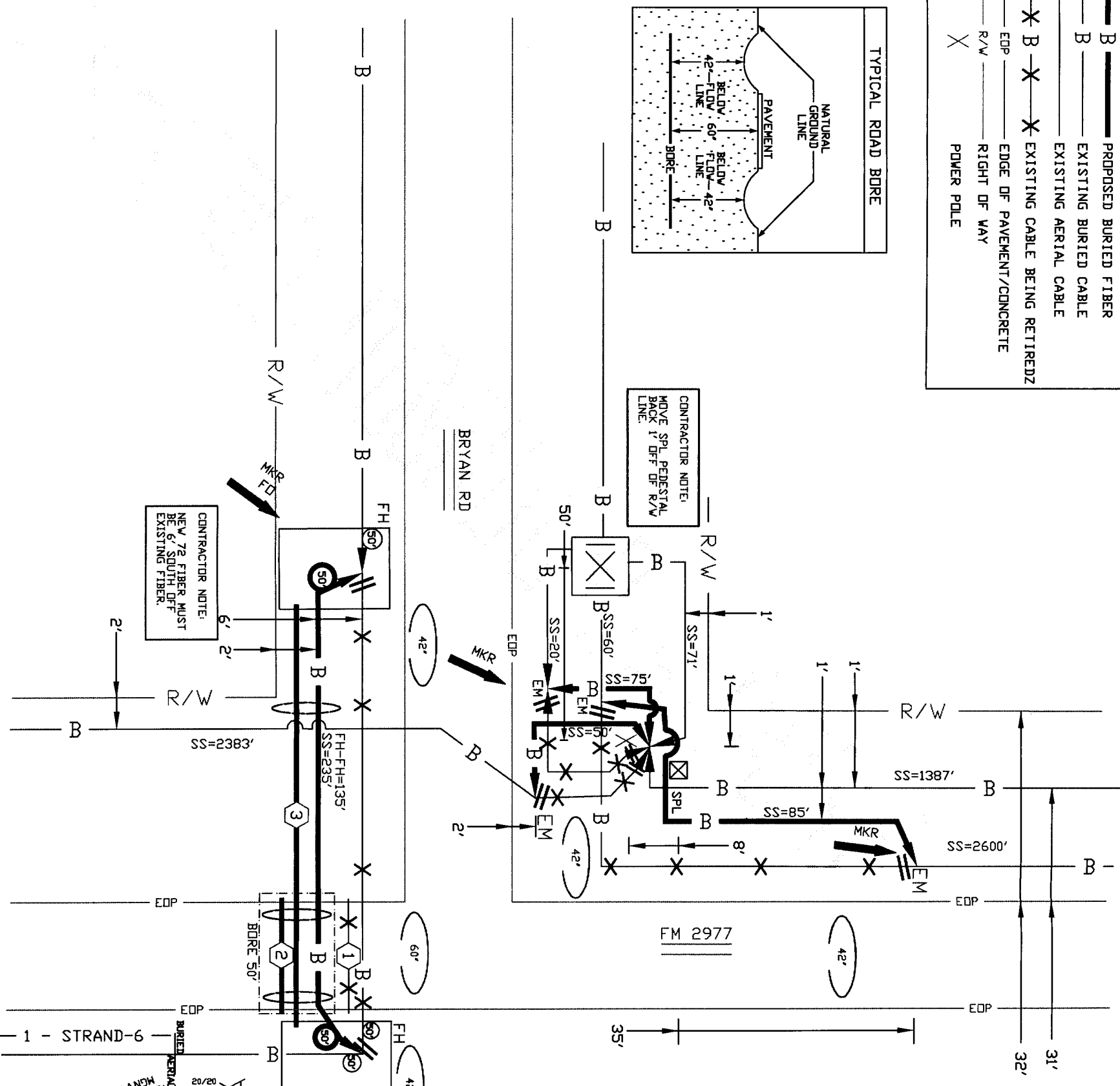
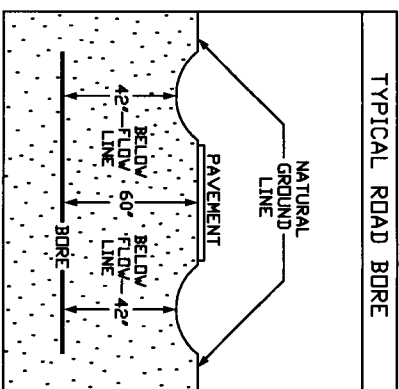
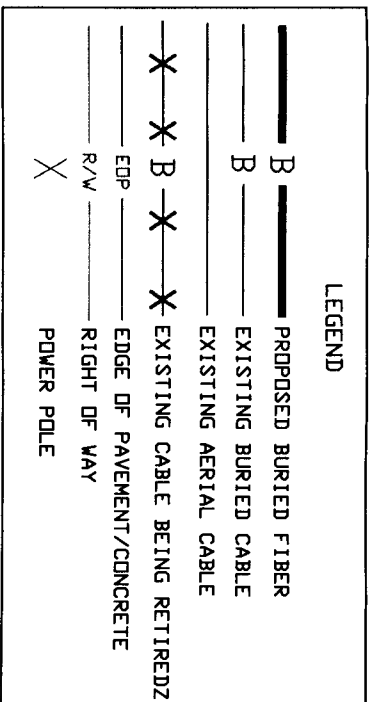
ROSENBERG, TEXAS 77471
 CITY STATE ZIP

TELEPHONE NO: 281 341-4312

(ACCESSIBLE 24 HRS/DAY, 7 DAYS/WEEK)

FORT BEND COUNTY NOTIFICATION

AT&T CONTACT:
MIKE BROUSSARD
MGR - DSP PLNG & ENG DESIGN
281-341-4312

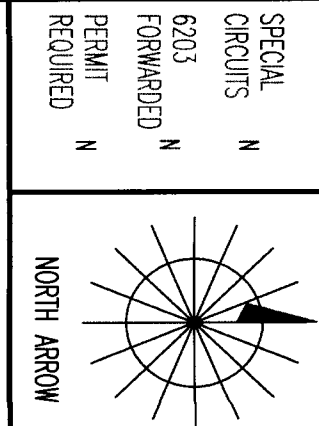


CONTRACTOR NOTE:
NEW 72 FIBER MUST
BE 6' SOUTH OF
EXISTING FIBER.

CONTRACTOR NOTE:
MOVE SPL PEDESTAL
BACK 1' OFF OF R/W
LINE.

- 1 - PVC-C-4"
- 2 - PIPE-GALV-4"
- 3 - 1.00" - INNERDUCT

Not for use or disclosure outside the AT&T companies except under written agreement.



SPECIAL CIRCUITS	N
6203 FORWARDED	N
PERMIT REQUIRED	N
OPERATING RANGE OF JOB STEPS	
TASK _____	TO _____
MFR	
TRANSMISSION ZONE	
RZ 28 CZ 0 TAPER CODE 24HQ2	
CAUTION HIGH VOLTAGE	
KV 130 AERIAL Y BURIED N	
HIGHWAY PERMIT NO.	
UTILITY CO CENT - CENTER POINT	
REP NAME	
REP TEL NO.	
POLE CONTACTS (+) 0 (-) 0	
UTILITY CO	
REP NAME	
REP TEL NO.	
POLE CONTACTS (+) 0 (-) 0	
UTILITY CO	
REP NAME	
REP TEL NO.	
POLE CONTACTS (+) 0 (-) 0	
PROJECT NO 8757813	
TOT. PRINTS 3	PRINT NO. 2
NPA/NNX: 281-232	PRT: 281232
EXCH. RICH-RISE	
TAX DIST. FG009	
GEO LOC. W89232	
ENGR. HB	DRAWN/DV
TELEPHONE NO. (281) 341-4312	
REC. REF. 232-265-17	
MAP REF. FB KM 6052	
SCALE NONE	
ISSUE DATE	
PROJ TITLE FM 2977 & BRYAN RD - RELIUC.	
REV. NUMBER	
DATE REV.	