

REVIEW BY FORT BEND COUNTY COMMISSIONERS COURT

On this 10 day of JULY, 20 12, before the Fort Bend Commissioners Court came on to be heard and reviewed the accompanying notice of CENTERPOINT ENTEX

Job Location SPRING GREEN BOULEVARD

Dated 7/02/12 Bond No. 22-022-417, Permit No. 84177


to make use of certain Fort Bend County property subject to, "A Revised Order Regulating the Laying, Construction, Maintenance, and Repair of Buried Cables, Conduits, and Pole Lines, In, Under, Across or Along Roads, Streets, Highways, and Drainage Ditches in Fort Bend County, Texas, Under the Jurisdiction of the Commissioners Court of Fort Bend County, Texas," as passed by the Commissioners Court of Fort Bend County, Texas, date the 3rd day of August, 1987, recorded in Volume _____ of the Minutes of the Commissioners Court of Fort Bend County, Texas, to the extent that such order is not inconsistent with Article 1436a, Vernon's Texas Civil Statutes. Upon Motion of Commissioner Meyers, seconded by Commissioner Pratterson, duly put and carried, it is ORDERED, ADJUGED AND DECREED that said notice of said above purpose is hereby acknowledged by the Commissioners Court of Fort Bend County, Texas, and that said notice be placed on record according to the regulation order thereof.

Notes:

- 1. Evidence of review by the Commissioners Court must be kept on the job site and failure to do so constitutes grounds for job shutdown.
- 2. Written notices are required:
 - a. 48 hours in advance of construction start up, and
 - b. When construction is completed and ready for final inspection


Mail notices to: Permit Administrator
Fort Bend County Engineering
P.O. Box 1449
Rosenberg, Texas 77471
281-633-7500

- 3. This permit expires one (1) year from date of permit if construction has not commenced.

By 
County Engineer

By _____
Drainage District Engineer/Manager

Presented to Commissioners Court and approved.
Recorded in Volume 710-12
Minutes of Commissioners Court.

Clerk of Commissioners Court
By 
Deputy

COUNTY OF FORT BEND

Engineering Department

P.O. BOX 1449
Rosenberg, Texas 77471-1449

Johnny Ortega
Permit Administrator

1124 Blume Road
Phone: (281) 341-7500

PERMIT APPLICATION REVIEW FORM FOR CABLE, CONDUIT, AND POLE LINE ACTIVITY IN FORT BEND COUNTY

PERMIT NO. 084177

The following "Notice of Proposed Cable, Conduit, and/or Pole Line activity in Fort Bend County" and accompanying attachments have been reviewed and the notice conforms to appropriate regulations set by Commissioner's Court of Fort Bend County, Texas.

- X (1) Complete Application Form.
- X a. Name of road, street, and/or drainage ditch affected.
 - X b. Vicinity map showing course of direction.
 - X c. Plans and specifications.

- X (2) Bond:
- _____ District Attorney, approval when applicable.
 - X Perpetual bond currently posted.
No. 22-022-417
Amount \$50,000.00
 - _____ Performance bond submitted.
No. _____
Amount _____
 - _____ Cashier's Check.
No. _____
Amount _____

- _____ (3) Verbal permission given for emergencies, to start construction before approved in Commissioner's Court.

_____ Precinct Engineer Acknowledgment _____ Date _____

_____ Precinct Commissioner Acknowledgment _____ Date _____

- _____ (4) _____
Drainage District Approval when applicable

We have reviewed this project and agree it meets minimum requirements.


Johnny Ortega CFM/Permit Administrator
(REVISED 5/30/08)

07/02/2012
Date

NOTICE OF PROPOSED CABLE, CONDUIT AND / OR POLE LINE ACTIVITY
IN, UNDER, ACROSS OR ALONG ROADS, STREETS, HIGHWAYS AND DRAINAGE DITCHES
IN FORT BEND COUNTY

APPLICANT'S JOB NO. WO#62137257
 PERMIT NO. 84177 PCT. NO. 3
 BOND NO. 22-022-417

Formal notice is hereby given that CENTERPOINT ENTEX proposes to lay, construct, maintain and / or repair cable, conduit, and / or pole line, in, under, across, or along roads, streets, highways and drainage ditches in Fort Bend County, as follows:

In, Under, or Across Roads, and / or Drainage Ditches

Road or Ditch Name	Distance & Direction From Nearest Intersection	Length of Crossing	Type of Construction			
			Bored	Jacked	Driven	Cased

Along Roads and / or Drainage Ditches

Road or Ditch Name	Distance & Direction From Nearest intersection	To	Distance
Spring Green Blvd	3' WE of Spring Green Blvd and 160' NN of Falcon Landing Blvd and 3' NS of Coventry Creek Ln	Two Crossing east ROW of Spring Green Blvd and tie in at 14'UE.	120'

General Description

A 2" plastic natural gas main along Spring Green Blvd between Falcon Landing Blvd and Coventry Creek Ln. See on attached drawing.

The location and description of the proposed installation and appurtenances is more fully shown on the attached detail drawings. The laying, construction, maintenance and / or repair of the proposed installation shall be subject to "A Revised Order Regulating the Laying, Construction, Maintenance and / or Repair of Cables, Conduits, and / or Pole Lines, In, Under, Across, or Along Roads, Streets, Highways and Drainage Ditches in Fort Bend County, Texas, Under the Jurisdiction of the Commissioners Court of Fort Bend County, Texas," as passed by Commissioners Court of Fort Bend County, Texas, dated the 3rd. day of August, 1987, recorded in Volume 639 of the Minutes of the Commissioners Court of Fort Bend County, Texas. **To Serve: Avalon at Pine Mill Sec-1 S/d.**

Written notices are required: 1) 48 hours in advance of start of construction and 2) when construction is complete and ready for final inspection.

Mail To: Permit Administrator / Fort Bend County Engineering
 P. O. Box 1449, Rosenberg, Texas 77471

Violation of requirements shall constitute grounds for job shut down.

COMPANY NAME: CenterPoint Entex
 AGENT and / or OWNER


Anjum Pervaiz
 (Signature)

NAME & TITLE: Anjum Pervaiz
Advanced Engineering Coordinator
 (Please Print)

DATE: June 22th 2012

ADDRESS: 1111 Louisiana -- Ste. 1264 D
 (Street / P.O. Box)

Houston Texas 77002
 City State Zip
 TELEPHONE NO: (713) 207-4619- Anjum Pervaiz
 (Accessible 24 hrs/day, 7 days/week)



0217257
REV: 10/28/2018

PROJECT: 3000702

OF MAP: 3000096

IN: 4847
LAMBERT, 4256-A1

TC: 701
SE: 503
SOG: 00191


LEGEND:

EXIST. MAIN

PROP. 2" PLA

10/17/2017

PROP. 10 ZINC ANODE



GENERAL NOTES:

1. ALL STREET LANE OR ROW LANE SIDE CONDITIONS NOTED.

2. ALL WORK SHALL BE PERFORMED IN ACCORDANCE WITH THE "STREET TRENCH LOCATION" SPECIFICATIONS AND THE "STREET TRENCH LOCATION" SPECIFICATIONS AND THE "STREET TRENCH LOCATION" SPECIFICATIONS.

3. ALL TRENCHES SHALL BE PERFORMED IN ACCORDANCE WITH THE "STREET TRENCH LOCATION" SPECIFICATIONS AND THE "STREET TRENCH LOCATION" SPECIFICATIONS.

4. ALL TRENCHES SHALL BE PERFORMED IN ACCORDANCE WITH THE "STREET TRENCH LOCATION" SPECIFICATIONS AND THE "STREET TRENCH LOCATION" SPECIFICATIONS.

5. ALL TRENCHES SHALL BE PERFORMED IN ACCORDANCE WITH THE "STREET TRENCH LOCATION" SPECIFICATIONS AND THE "STREET TRENCH LOCATION" SPECIFICATIONS.

6. ALL TRENCHES SHALL BE PERFORMED IN ACCORDANCE WITH THE "STREET TRENCH LOCATION" SPECIFICATIONS AND THE "STREET TRENCH LOCATION" SPECIFICATIONS.

7. ALL TRENCHES SHALL BE PERFORMED IN ACCORDANCE WITH THE "STREET TRENCH LOCATION" SPECIFICATIONS AND THE "STREET TRENCH LOCATION" SPECIFICATIONS.

8. ALL TRENCHES SHALL BE PERFORMED IN ACCORDANCE WITH THE "STREET TRENCH LOCATION" SPECIFICATIONS AND THE "STREET TRENCH LOCATION" SPECIFICATIONS.

9. ALL TRENCHES SHALL BE PERFORMED IN ACCORDANCE WITH THE "STREET TRENCH LOCATION" SPECIFICATIONS AND THE "STREET TRENCH LOCATION" SPECIFICATIONS.

10. ALL TRENCHES SHALL BE PERFORMED IN ACCORDANCE WITH THE "STREET TRENCH LOCATION" SPECIFICATIONS AND THE "STREET TRENCH LOCATION" SPECIFICATIONS.

FORT BEND COUNTY PERMIT

Avalon At Pine Mill 1, JTP # 2912

PURPOSE: Gas Service To 54 Lots

DESIGNER: Aquino Perreze

PHONE: 713-207-4819

DESIGNER: BECKY PERREZ

DESIGN DATE: 0-11-12

ESTIMATE: _____

CONTRIBUTOR: _____

RECOMMENDED BY: _____

DATE: _____

APPROVED BY: _____

DATE: _____

SCALE: 1" = 10'

SHEET: 1 OF 1

LOT FURNISHMENT CHART

Lot #	Lot Area	Lot #	Lot Area
1	10,000	11	10,000
2	10,000	12	10,000
3	10,000	13	10,000
4	10,000	14	10,000
5	10,000	15	10,000
6	10,000	16	10,000
7	10,000	17	10,000
8	10,000	18	10,000
9	10,000	19	10,000
10	10,000	20	10,000
11	10,000	21	10,000
12	10,000	22	10,000
13	10,000	23	10,000
14	10,000	24	10,000
15	10,000	25	10,000
16	10,000	26	10,000
17	10,000	27	10,000
18	10,000	28	10,000
19	10,000	29	10,000
20	10,000	30	10,000

GAS STRAINING

Lot #	Strainer Type
1	1/2" Mesh
2	1/2" Mesh
3	1/2" Mesh
4	1/2" Mesh
5	1/2" Mesh
6	1/2" Mesh
7	1/2" Mesh
8	1/2" Mesh
9	1/2" Mesh
10	1/2" Mesh
11	1/2" Mesh
12	1/2" Mesh
13	1/2" Mesh
14	1/2" Mesh
15	1/2" Mesh
16	1/2" Mesh
17	1/2" Mesh
18	1/2" Mesh
19	1/2" Mesh
20	1/2" Mesh

**FORT BEND COUNTY PERMIT
& CITY OF KATY NOTIFICATION**

