

**REVIEW BY FORT BEND COUNTY COMMISSIONERS COURT**

On this 03 day of JULY, 20 12, before the Fort Bend Commissioners Court came on to be heard and reviewed the accompanying notice of AT & T TEXAS

Job Location SIENNA RANCH ROAD, SIENNA PARKWAY, STEEP BANK TRACE,

Dated 6/22/12 Bond No. CH1-001686693-01, Permit No. 84168


to make use of certain Fort Bend County property subject to, "A Revised Order Regulating the Laying, Construction, Maintenance, and Repair of Buried Cables, Conduits, and Pole Lines, In, Under, Across or Along Roads, Streets, Highways, and Drainage Ditches in Fort Bend County, Texas, Under the Jurisdiction of the Commissioners Court of Fort Bend County, Texas," as passed by the Commissioners Court of Fort Bend County, Texas, date the 3<sup>rd</sup> day of August, 1987, recorded in Volume \_\_\_\_\_ of the Minutes of the Commissioners Court of Fort Bend County, Texas, to the extent that such order is not inconsistent with Article 1436a, Vernon's Texas Civil Statutes. Upon Motion of Commissioner Meyers, seconded by Commissioner Patterson, duly put and carried, it is ORDERED, ADJUGED AND DECREED that said notice of said above purpose is hereby acknowledged by the Commissioners Court of Fort Bend County, Texas, and that said notice be placed on record according to the regulation order thereof.

Notes:

- 1. Evidence of review by the Commissioners Court must be kept on the job site and failure to do so constitutes grounds for job shutdown.
- 2. Written notices are required:
  - a. 48 hours in advance of construction start up, and
  - b. When construction is completed and ready for final inspection

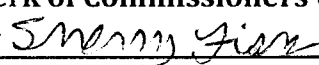
Mail notices to: Permit Administrator  
Fort Bend County Engineering  
P.O. Box 1449  
Rosenberg, Texas 77471  
281-633-7500

- 3. This permit expires one (1) year from date of permit if construction has not commenced.

By   
County Engineer

By \_\_\_\_\_  
Drainage District Engineer/Manager

Presented to Commissioners Court and approved.  
Recorded in Volume 73-12  
Minutes of Commissioners Court.

Clerk of Commissioners Court  
By   
Deputy

# COUNTY OF FORT BEND

## Engineering Department

P.O. BOX 1449  
Rosenberg, Texas 77471-1449

Johnny Ortega  
Permit Administrator

1124 Blume Road  
Phone: (281) 341-7500

### PERMIT APPLICATION REVIEW FORM FOR CABLE, CONDUIT, AND POLE LINE ACTIVITY IN FORT BEND COUNTY

PERMIT NO. 084168

The following "Notice of Proposed Cable, Conduit, and/or Pole Line activity in Fort Bend County" and accompanying attachments have been reviewed and the notice conforms to appropriate regulations set by Commissioner's Court of Fort Bend County, Texas.

- (1) Complete Application Form.
- a. Name of road, street, and/or drainage ditch affected.
- b. Vicinity map showing course of direction.
- c. Plans and specifications.

- (2) Bond:
- \_\_\_\_\_ District Attorney, approval when applicable.
- Perpetual bond currently posted.  
No. CH1-001686693-01  
Amount \$25,000.00
- \_\_\_\_\_ Performance bond submitted.  
No. \_\_\_\_\_  
Amount \_\_\_\_\_
- \_\_\_\_\_ Cashier's Check.  
No. \_\_\_\_\_  
Amount \_\_\_\_\_

- \_\_\_\_\_ (3) Verbal permission given for emergencies, to start construction before approved in Commissioner's Court.

\_\_\_\_\_ Precinct Engineer Acknowledgment \_\_\_\_\_ Date \_\_\_\_\_

\_\_\_\_\_ Precinct Commissioner Acknowledgment \_\_\_\_\_ Date \_\_\_\_\_

- \_\_\_\_\_ (4) \_\_\_\_\_  
Drainage District Approval when applicable

We have reviewed this project and agree it meets minimum requirements.

  
\_\_\_\_\_  
Johnny Ortega CFM/ Permit Administrator  
(REVISED 5/30/08)

06/22/2012  
\_\_\_\_\_  
Date

**NOTICE OF PROPOSED CABLE, CONDUIT AND/OR POLE LINE ACTIVITY  
IN, UNDER, ACROSS OR ALONG ROADS, STREETS, HIGHWAYS AND DRAINAGE DITCHES  
IN FORT BEND COUNTY**

APPLICANT'S JOB NO. 8551845  
 PERMIT No. 84168 PCT. No. 1  
 BOND No. CHI-001696693-01

Formal notice is hereby given that AT&T  
 proposes to lay, construct, maintain and/or repair cable, conduit and/or pole line, in, under,  
 across, or along roads, streets, highways and drainage ditches in Fort Bend County, as follows:

**In, Under, or Across Roads and/or Drainage Ditches**

Road or Ditch Name	Distance & Direction From : Nearest Intersection	Length of : Crossing	Type of Construction : Bored: Jacked: Driven: Cased
<u>SIENNA RANCH RD</u>	<u>SIENNA PKWY</u>	<u>45'</u>	<u>X</u> : : :
<u>SILVER RIDGE RD</u>	<u>SIENNA PKWY</u>	<u>93'</u>	<u>X</u> : : :
<u>SIENNA PKWY</u>	<u>MCKEEVER DR (260')</u>	<u>110'</u>	<u>X</u> : : :

**Along Roads and/or Drainage Ditches**

Road or Ditch Name	Distance & Direction From : Nearest Intersection	To :	Distance
<u>SIENNA PKWY</u>	<u>WATTS PLANTATION</u>	<u>WATERS LAKE BLVD</u>	<u>13,305'</u>
<u>WATER LAKE BLVD</u>	<u>SIENNA PKWY</u>	<u>440 WATERS LAKE BLVD</u>	<u>2650'</u>

**General Description**

PLACING INNERDUCT & FIBER OPTIC CABLE TO SERVE  
 A CELL SITE @ 440 WATERS LAKE BLVD.

The location and description of the proposed installation and appurtenances is more fully shown on the attached detail drawings. The laying, construction, maintenance and/or repair of the proposed installation shall be subject to "A Revised Order Regulating the Laying, Construction, Maintenance and/or Repair of Cables, Conduits, and/or Pole Lines, In, Under, Across, or Along Roads, Streets, Highways and Drainage Ditches in Fort Bend County, Texas, Under the Jurisdiction of the Commissioners Court of Fort Bend County, Texas," as passed by Commissioners Court of Fort Bend County, Texas, dated the 3rd. day of August, 1987, recorded in Volume 639 of the Minutes of the Commissioners Court of Fort Bend County, Texas.

Written notices are required: 1) 48 hours in advance of start of construction and  
 2) when construction is complete and ready for final inspection.

Mail to: Permit Administrator/Fort Bend County Engineering  
 P.O. Box 1449, Rosenberg, TX 77471.

Violation of requirements shall constitute grounds for job shut down.

COMPANY NAME: AT&T  
 AGENT and/or OWNER

Deanna R. Lewis  
 (Signature)

NAME & TITLE DEANNA R. LEWIS - MGR. OSP PLNG & ENG  
 (Please Print)

DATE 6/14/2012

ADDRESS 14575 PRESIDIO SQ BLVD RM 135  
 (Street/P.O. Box)

HOUSTON TX 77083  
 City State Zip

TELEPHONE NO: 281-561-4623  
 (accessible 24 hrs/day, 7 days/week)

<p align="center"><b>Does project comply with Fort Bend County Outdoor Lighting Ordinance?</b></p> <p>Yes ( )</p> <p>No ( )</p>
---

2

NOTICE OF PROPOSED CABLE, CONDUIT AND/OR POLE LINE ACTIVITY  
IN, UNDER, ACROSS OR ALONG ROADS, STREETS, HIGHWAYS AND DRAINAGE DITCHES  
IN FORT BEND COUNTY

APPLICANT'S JOB NO. 8551845  
PERMIT No. 84168 PCT. No. 1  
BOND No. CH-001686693-01

Formal notice is hereby given that \_\_\_\_\_  
proposes to lay, construct, maintain and/or repair cable, conduit and/or pole line, in, under,  
across, or along roads, streets, highways and drainage ditches in Fort Bend County, as follows:

In, Under, or Across Roads and/or Drainage Ditches

Road or Ditch Name	Distance & Direction From Nearest Intersection	Length of Crossing	Type of Construction
			Bored: Jacked: Driven: Cased
<del>MCKENZIE DR</del>	SIENNA PKWY	135'	✓ : : :
SIENNA PKWY	STEEP BANK TREE	210'	✓ : : :
STEEP BANK TREE	SIENNA PKWY	235	✓ : : :

Along Roads and/or Drainage Ditches

Road or Ditch Name	Distance & Direction From Nearest Intersection	To	Distance

PLACING INNERDUCT AND FIBER OPTIC CABLE TO  
SERVE A CELL SITE @ 440 WATERS LAKE BLVD

The Location and description of the proposed installation and appurtenances is more fully shown on the attached detail drawings. The laying, construction, maintenance and/or repair of the proposed installation shall be subject to "A Revised Order Regulating the Laying, Construction, Maintenance and/or Repair of Cables, Conduits, and/or Pole Lines, In, Under, Across, or Along Roads, Streets, Highways and Drainage Ditches in Fort Bend County, Texas, Under the Jurisdiction of the Commissioners Court of Fort Bend County, Texas," as passed by Commissioners Court of Fort Bend County, Texas, dated the 3rd. day of August, 1987, recorded in Volume 639 of the Minutes of the Commissioners Court of Fort Bend County, Texas.

Written notices are required: 1) 48 hours in advance of start of construction and  
2) when construction is complete and ready for final inspection.

Mail to: Permit Administrator/Fort Bend County Engineering  
P.O. Box 1449, Rosenberg, TX 77471.

Violation of requirements shall constitute grounds for job shut down.

Does project comply with Fort Bend County Outdoor Lighting Ordinance?  
  
Yes ( )  
  
No ( )

COMPANY NAME: AT&T  
AGENT and/or OWNER

Deanna R. Lewis  
(Signature)

NAME & TITLE DEANNA R. LEWIS - MGR. OSP PLNG & ENG  
(Please Print)

DATE 01/14/2012

ADDRESS 14575 PRESIDIO SQ BLVD RM 135  
(Street/P.O. Box)

HOUSTON TX 77083  
City State Zip

TELEPHONE NO: 281-561-4673  
(accessible 24 hrs/day, 7 days/week)

3

NOTICE OF PROPOSED CABLE, CONDUIT AND/OR POLE LINE ACTIVITY  
IN, UNDER, ACROSS OR ALONG ROADS, STREETS, HIGHWAYS AND DRAINAGE DITCHES  
IN FORT BEND COUNTY

APPLICANT'S JOB NO. 8551845  
PERMIT No. 84168 PCT. No. 1  
BOND No. CFI-001686693.01

Formal notice is hereby given that \_\_\_\_\_  
proposes to lay, construct, maintain and/or repair cable, conduit and/or pole line, in, under,  
across, or along roads, streets, highways and drainage ditches in Fort Bend County, as follows:

In, Under, or Across Roads and/or Drainage Ditches

Road or Ditch Name	Distance & Direction From Nearest Intersection	Length of Crossing	Type of Construction
			Bored: Jacked: Driven: Cased
SIENNA PKWY	SCANLAN TRACE	410'	✓ : : :
SCANLAN TRACE	SIENNA PKWY	110'	✓ : : :
WATERS LAKE BLVD	SIENNA PKWY	100'	✓ : : :

Along Roads and/or Drainage Ditches

Road or Ditch Name	Distance & Direction From Nearest Intersection	To	Distance

General Description

PLACING INNERDULT AND FIBER OPTIC CABLE TO  
SERVE A CELL SITE @ 440 WATERS LAKE BLVD

The Location and description of the proposed installation and appurtenances is more fully shown on the attached detail drawings. The laying, construction, maintenance and/or repair of the proposed installation shall be subject to "A Revised Order Regulating the Laying, Construction, Maintenance and/or Repair of Cables, Conduits, and/or Pole Lines, In, Under, Across, or Along Roads, Streets, Highways and Drainage Ditches in Fort Bend County, Texas, Under the Jurisdiction of the Commissioners Court of Fort Bend County, Texas," as passed by Commissioners Court of Fort Bend County, Texas, dated the 3rd. day of August, 1987, recorded in Volume 639 of the Minutes of the Commissioners Court of Fort Bend County, Texas.

Written notices are required: 1) 48 hours in advance of start of construction and  
2) when construction is complete and ready for final inspection.

Mail to: Permit Administrator/Fort Bend County Engineering  
P.O. Box 1449, Rosenberg, TX 77471.

Violation of requirements shall constitute grounds for job shut down.

COMPANY NAME: AT&T  
AGENT and/or OWNER

Deanna R. Lewis  
(Signature)

NAME & TITLE DEANNA R. LEWIS - MGR. DSP PLNG & ENG  
(Please Print)

DATE 6/14/2012

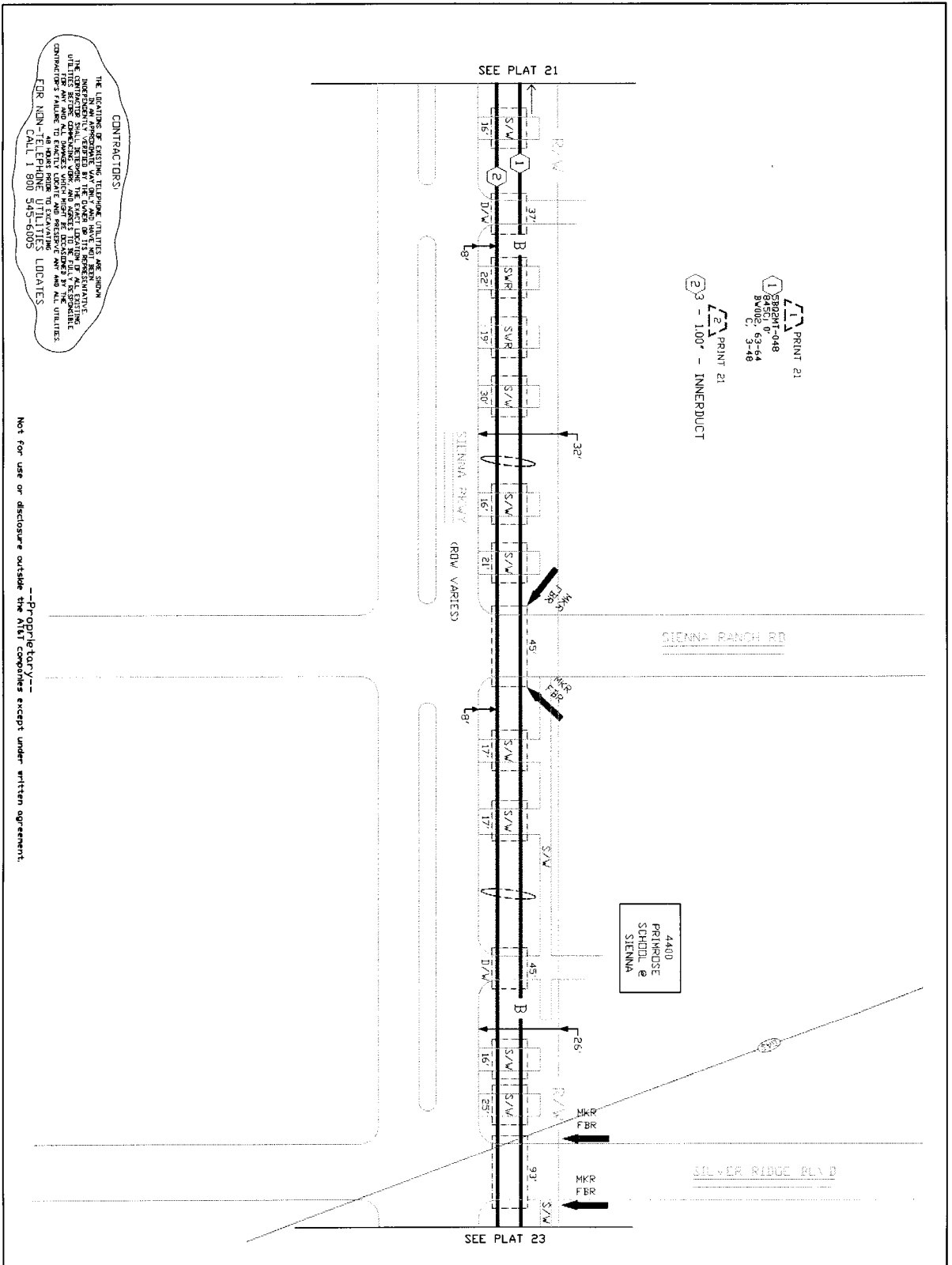
ADDRESS 14575 PRESIDIO SQ BLVD RM 135  
(Street/P.O. Box)

HOUSTON TX 77083  
City State Zip

TELEPHONE NO: 281-561-4623  
(accessible 24 hrs/day, 7 days/week)

Does project comply with Fort Bend County Outdoor Lighting Ordinance?
Yes ( )
No ( )





SPECIAL CIRCUITS N		NORTH ARROW
6203 FORWARDED N		
PERMIT REQUIRED N		
OPERATING RANGE OF JOB STEPS TASK _____ TO _____		
MFRIC #95C		
TRANSMISSION ZONE RZ 15 CZ 9 TAPER CODE 3192C		
CAUTION HIGH VOLTAGE KV 1.20 #900L N BORED Y		
HIGHWAY PERMIT NO.		
UTILITY CO. DEN - CENTER POINT		
REP NAME		
REP TEL NO.		
POLE CONTACTS (+) 0 (-) 0		
UTILITY CO.		
REP NAME		
REP TEL NO.		
POLE CONTACTS (+) 0 (-) 0		
UTILITY CO.		
REP NAME		
REP TEL NO.		
POLE CONTACTS (+) 0 (-) 0		
PROJECT NO 851945		
TOT. PRINTS 27 PRINT NO. 22		
NPA/NNX: 281-497 PRT: 201437		
EXCH. BLUEBERRYST		
TAX. DIST. F0028		
GEO. LOC. W87438		
ENGR. JRL DRAWNER		
TELEPHONE NO. (281) 561-4623		
REG. REF. 247-265-87		
MAP REF. FB 650F		
SCALE NONE		
ISSUE DATE 05/07/2012		
PROJ. TITLE DRP - 440 VALTERS LAKE BLVD		
REV. NUMBER		
DATE REV.		

Not for use or disclosure outside the Altir companies except under written agreement.

--Proprietary--

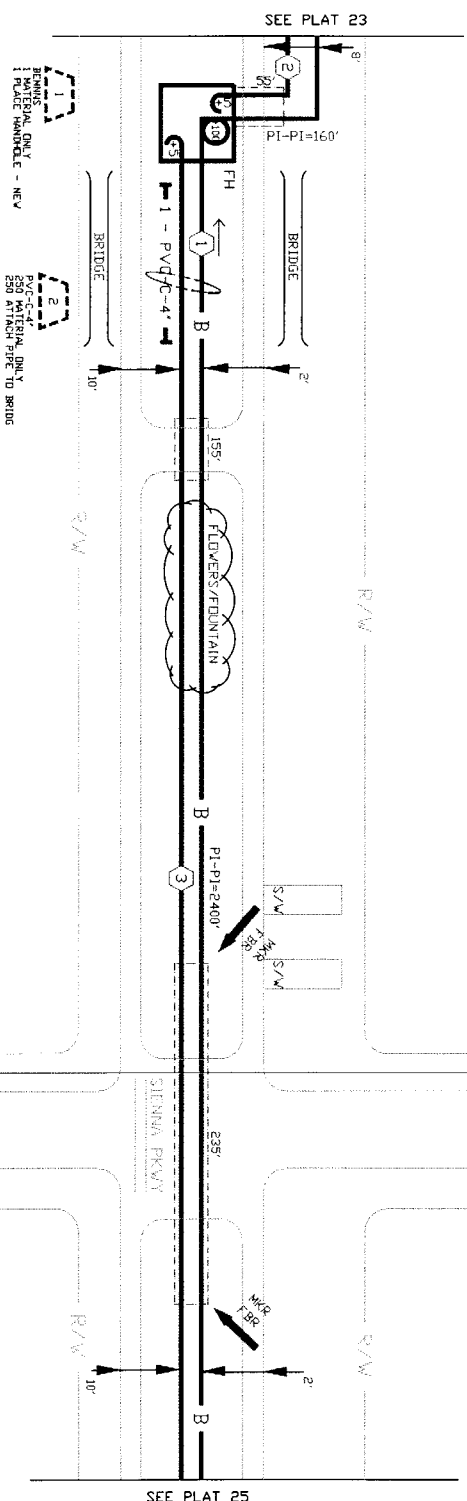
CONTRACTORS:  
THE LOCATIONS OF EXISTING TELEPHONE UTILITIES ARE SHOWN INDEPENDENTLY VERIFIED BY THE OWNER OR HIS REPRESENTATIVE. THE LOCATIONS OF EXISTING GAS, WATER, AND SEWER UTILITIES ARE SHOWN AS APPROXIMATE. CONTRACTORS SHALL BE RESPONSIBLE FOR VERIFYING THE LOCATION OF ALL UTILITIES PRIOR TO EXCAVATION. FOR MORE TELEPHONE UTILITIES LOCATIONS FOR NBN - CALL 1 800 545-8003



PRINT 21  
 SERENT-048  
 B.W.02, 53-64  
 C. 3-48

PRINT 21  
 100' - INNERDUCT

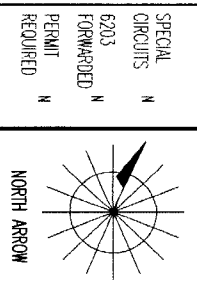
PRINT 21  
 100' - INNERDUCT



CONTRACTORS:  
 THE LOCATION OF EXISTING TELEPHONE UTILITIES ARE SHOWN  
 IN A HYPOTHETICAL MANNER AND HAVE NOT BEEN  
 INVESTIGATED BY THE CONTRACTOR. THE CONTRACTOR  
 SHALL DETERMINE THE EXACT LOCATION OF ALL EXISTING  
 UTILITIES AND ALL SERVICES WHICH MUST BE PROTECTED  
 BY THE CONTRACTOR'S FAILURE TO EXERCISE DUE CARE AND PREVENT ANY AND ALL UTILITIES  
 FROM BEING DAMAGED OR DISRUPTED.  
 FOR NON-TELEPHONE UTILITIES LOCATIONS  
 CALL 1 800 545-6005

Task #	FTI	Materials	Acct Code	Tax Dist	Tax City	Mont Year
1	*E/M/TL	BEAMINS	845C	F6028	1	0
2	*E/M/TL	PVC-C-4'	845C	F6028	250	0

Not for use or disclosure outside the Atri computers except under written agreement.  
 --Proprietary--



NORTH ARROW

SPECIAL CIRCUITS N

6203 FORWARDED N

PERMIT N

REQUIRED N

OPERATING RANGE OF JOB STEPS

TASK 1 TO 2

M/RC 945C

TRANSMISSION ZONE RZ 15

CZ 9 TAPER CODE 31302

CAUTION HIGH VOLTAGE

KV 7.20 AERIAL N BORED Y

HIGHWAY PERMIT NO.

UTILITY CO. (3)1 - (2)1R-PI-NT

REP NAME

REP TEL NO.

POLE CONTACTS (+) 0 (-) 0

UTILITY CO.

REP NAME

REP TEL NO.

POLE CONTACTS (+) 0 (-) 0

PROJECT NO. 8551845

TOT. PRINTS 27 PRINT NO. 24

NPA/ANX: 281-437 PRT:281437

EXCH. BLERIBELIST

TAX DIST. F6028

GEO LOC. 487438

ENGR. JRL DRAWNER

TELEPHONE NO. (281) 561-4623

REC. REF. 247-255-87

MAP REF. F3 260K

ISSUE DATE 15/07/2012

PROJ TITLE DDF - 440 WALTERS LAKE BLVD

REV. NUMBER

DATE REV.

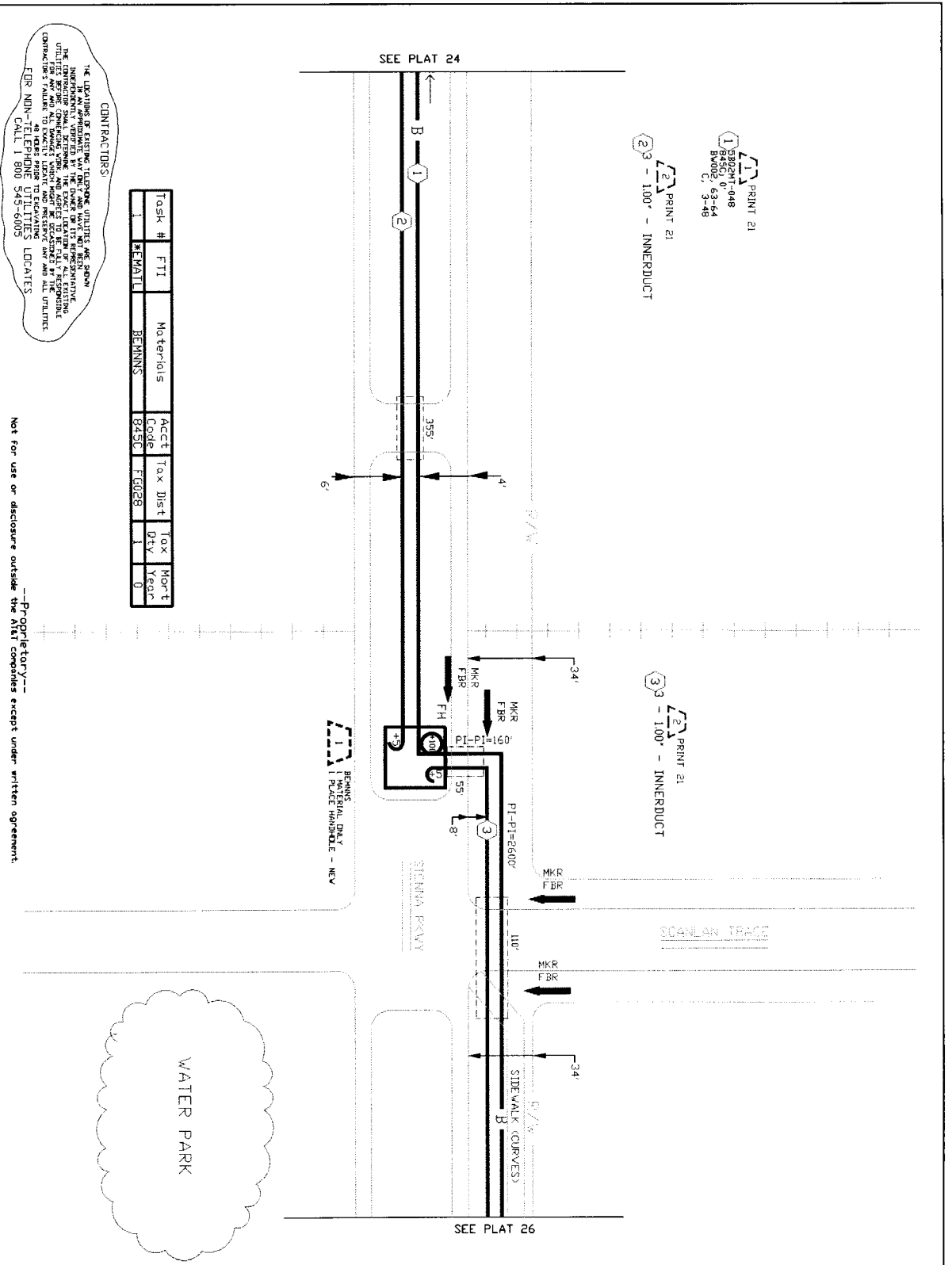
PRINT 21  
 1 8551845  
 2 8551845  
 3 8551845  
 4 8551845  
 5 8551845  
 6 8551845  
 7 8551845  
 8 8551845  
 9 8551845  
 0 8551845  
 BVM02 63-64  
 C 3-48

PRINT 21  
 23 - 100' - INNERDUCT

PRINT 21  
 3 - 100' - INNERDUCT

SEE PLAT 24

SEE PLAT 26



CONTRACTORS:

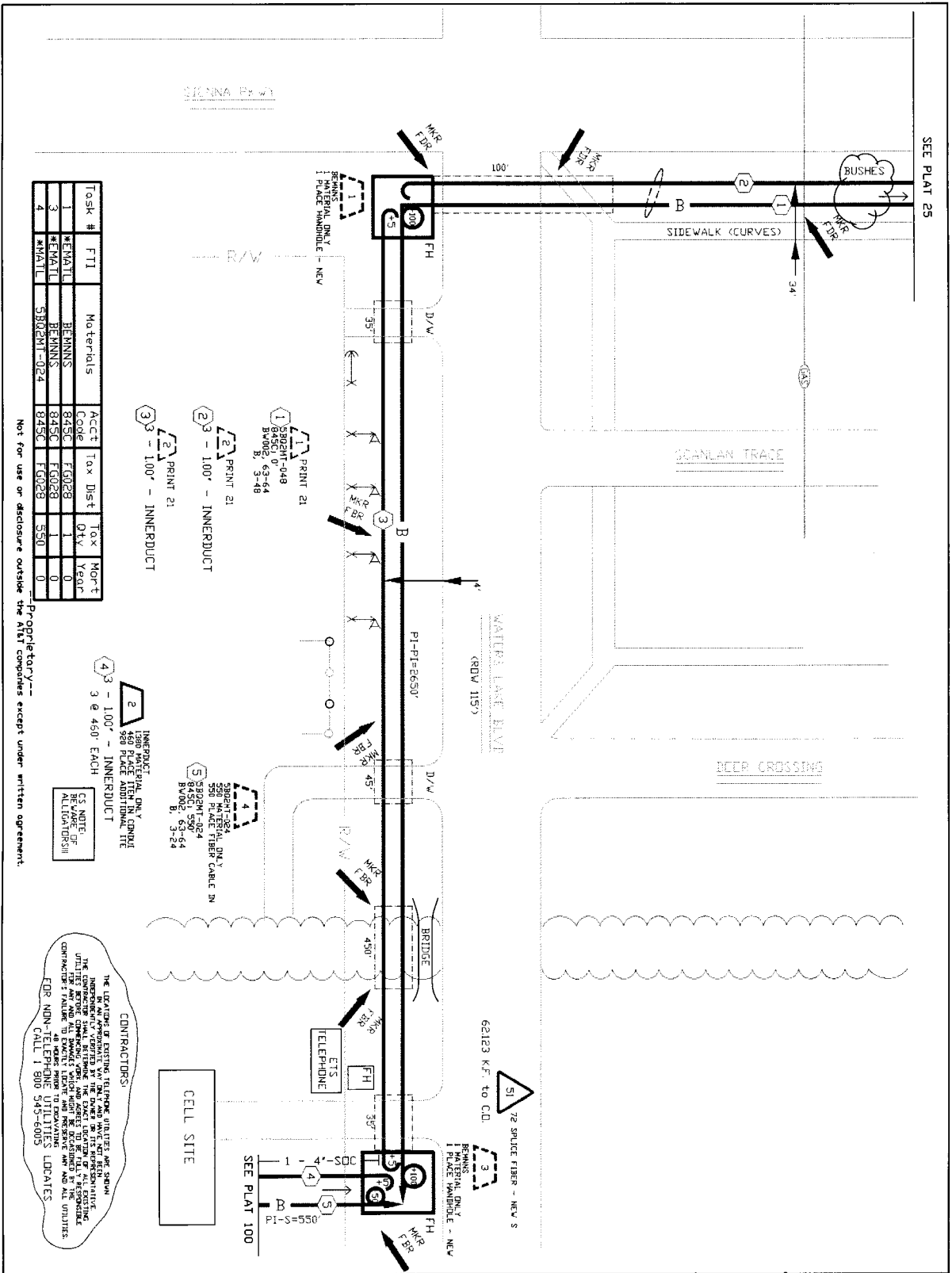
TASK #	FTI	Materials	Acct Code	Tax Dist	Tax Dty	Moort Year
1		BENNING	8450	F0028	1	0

THE LOCATIONS OF EXISTING TELEPHONE UTILITIES ARE SHOWN IN AN APPROXIMATE MANNER AND HAVE NOT BEEN VERIFIED BY THE CONTRACTOR. THE CONTRACTOR SHALL BE RESPONSIBLE FOR VERIFYING THE EXACT LOCATION OF ALL EXISTING UTILITIES AND SHALL BE RESPONSIBLE FOR OBTAINING THE NECESSARY PERMITS AND RIGHTS OF WAY FROM ALL UTILITIES. CONTRACTOR'S FAILURE TO EXACTLY IDENTIFY AND PROTECT ANY AND ALL UTILITIES WILL BE AT HIS OWN RISK.

FBR NON-TELEPHONE UTILITIES LOCATES  
 CALL 1 800 545-6005

Not for use or disclosure outside the Atixi companies except under written agreement.

SPECIAL CIRCUITS	N	
6203 FORWARDED PERMIT REQUIRED	N	
OPERATING RANGE OF JOB STEPS		NORTH ARROW
TASK	TO	
MERC DIST		
TRANSMISSION ZONE		
RZ 15 C2 9 TAPER CODE 313X2		
CAUTION HIGH VOLTAGE		
KV 7.20 AERIAL N BORED Y		
HIGHWAY PERMIT NO.		
UTILITY CO. CENT - CENTRE POINT		
REP NAME		
REP TEL NO.		
POLE CONTRACTS (+) 0 (-) 0		
UTILITY CO.		
REP NAME		
REP TEL NO.		
POLE CONTRACTS (+) 0 (-) 0		
UTILITY CO.		
REP NAME		
REP TEL NO.		
POLE CONTRACTS (+) 0 (-) 0		
PROJECT NO. 8551845		
TOT. PRINTS 27	PRINT NO. 25	
NPA/NNX: 281-437	PRT:281437	
EXCH: BLUE RIDGE WEST		
TAX DIST: F0028		
GEO LOC: W97438		
ENGR: JRL	DRAWNER	
TELEPHONE NO. (281) 561-4623		
REC. REF: 247-265-87		
MAP REF: 13 650K		
SCALE NONE		
ISSUE DATE: 05/07/2012		
PROJ TITLE: DIF - 440 WALTERS LAKE BLVD		
REV. NUMBER		
DATE REV.		



Task #	FTI	Materials	Acct Code	Tax Dist	Tox Qty	Mont Year
1	REPAI	HEMANS	8456	F0028	1	0
3	REPAI	HEMANS	8456	F0028	1	0
4	*REPAI	SHREKT-024	8456	F0028	550	0

Not for use or disclosure outside the Atiki companies except under written agreement.

**CONTRACTORS:**  
 IN AN AGREEMENT BY THE CONTRACTOR AND THE UTILITIES TO BE SERVED, THE CONTRACTOR SHALL BE RESPONSIBLE FOR THE EXACT LOCATION OF ALL EXISTING UTILITIES AND ALL SERVICES WHICH MUST BE DISCONTINUED BY THE CONTRACTOR'S FAILURE TO EXERCISE DUE CARE AND DILIGENCE AND NO ALL UTILITIES LOCATED FOR NON-TELEPHONE UTILITIES LOCATES CALL 1 800 545-6005

CELL SITE

SEE PLAT 100

UTILITY CO	REP NAME	REP TEL NO.	POLE CONTACTS (+) 0	(-) 0
UTILITY CO	REP NAME	REP TEL NO.	POLE CONTACTS (+) 0	(-) 0
UTILITY CO	REP NAME	REP TEL NO.	POLE CONTACTS (+) 0	(-) 0
UTILITY CO	REP NAME	REP TEL NO.	POLE CONTACTS (+) 0	(-) 0
UTILITY CO	REP NAME	REP TEL NO.	POLE CONTACTS (+) 0	(-) 0

TOT PRINTS 27	PRINT NO. 26
NPA/NNX: 201-437	PRT: 201-437
EXCH: BLURIDEX31	
TAX DIST: F0028	
GEO LOC: W97438	
ENGR: JRL	DRAWNER
TELEPHONE NO: (201) 561-4623	
REC. REF: 247-265-87	
MAP REF: 13 6509/FB 6509	
SCALE: NONE	
ISSUE DATE: 05/07/2012	
PROJ TITLE: DDF - 440 WALTERS LAKE BLVD	
REV. NUMBER	
DATE REV.	

OPERATING RANGE OF JOB STEPS	TASK 1 TO 51
MTRC 9192	
TRANSMISSION ZONE	CZ 9 TAPER CODE 3150R
CAUTION HIGH VOLTAGE BURIED Y	
HIGHWAY PERMIT NO.	
UTILITY CO: CENT - CENTER RD/MI	
REP NAME	
REP TEL NO.	
POLE CONTACTS (+) 0	(-) 0

SPECIAL CIRCUITS N

62033 FORWARDED N

PERMIT REQUIRED N

NORTH ARROW

