

REVIEW BY FORT BEND COUNTY COMMISSIONERS COURT

On this 03 day of JULY, 20 12, before the Fort Bend Commissioners Court came on to be heard and reviewed the accompanying notice of AT & T TEXAS

Job Location GRAND PARKWAY { HWY 99 }, SANDHILL DRIVE

Dated 6/21/12 Bond No. CH1-001686693-01, Permit No. 84167


to make use of certain Fort Bend County property subject to, "A Revised Order Regulating the Laying, Construction, Maintenance, and Repair of Buried Cables, Conduits, and Pole Lines, In, Under, Across or Along Roads, Streets, Highways, and Drainage Ditches in Fort Bend County, Texas, Under the Jurisdiction of the Commissioners Court of Fort Bend County, Texas," as passed by the Commissioners Court of Fort Bend County, Texas, date the 3rd day of August, 1987, recorded in Volume _____ of the Minutes of the Commissioners Court of Fort Bend County, Texas, to the extent that such order is not inconsistent with Article 1436a, Vernon's Texas Civil Statues. Upon Motion of Commissioner Meyers, seconded by Commissioner Patterson, duly put and carried, it is ORDERED, ADJUGED AND DECREED that said notice of said above purpose is hereby acknowledged by the Commissioners Court of Fort Bend County, Texas, and that said notice be placed on record according to the regulation order thereof.

Notes:

- 1. Evidence of review by the Commissioners Court must be kept on the job site and failure to do so constitutes grounds for job shutdown.
- 2. Written notices are required:
 - a. 48 hours in advance of construction start up, and
 - b. When construction is completed and ready for final inspection

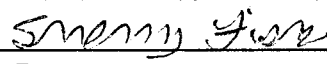
Mail notices to: Permit Administrator
Fort Bend County Engineering
P.O. Box 1449
Rosenberg, Texas 77471
281-633-7500

- 3. This permit expires one (1) year from date of permit if construction has not commenced.

By 
County Engineer

By _____
Drainage District Engineer/Manager

Presented to Commissioners Court and approved.
Recorded in Volume 73-12
Minutes of Commissioners Court.

Clerk of Commissioners Court
By 
Deputy

COUNTY OF FORT BEND

Engineering Department

P.O. BOX 1449
Rosenberg, Texas 77471-1449

Johnny Ortega
Permit Administrator

1124 Blume Road
Phone: (281) 341-7500

PERMIT APPLICATION REVIEW FORM FOR CABLE, CONDUIT, AND POLE LINE ACTIVITY IN FORT BEND COUNTY

PERMIT NO. 084167

The following "Notice of Proposed Cable, Conduit, and/or Pole Line activity in Fort Bend County" and accompanying attachments have been reviewed and the notice conforms to appropriate regulations set by Commissioner's Court of Fort Bend County, Texas.

- (1) Complete Application Form.
- a. Name of road, street, and/or drainage ditch affected.
 - b. Vicinity map showing course of direction.
 - c. Plans and specifications.
- (2) Bond:
- District Attorney, approval when applicable.
 - Perpetual bond currently posted.
No. CH1-001686693-01
Amount \$25,000.00
 - Performance bond submitted.
No. _____
Amount _____
 - Cashier's Check.
No. _____
Amount _____
- (3) Verbal permission given for emergencies, to start construction before approved in Commissioner's Court.
- | | |
|---|---------------|
| _____
Precinct Engineer Acknowledgment | _____
Date |
| _____
Precinct Commissioner Acknowledgment | _____
Date |
- (4) _____
Drainage District Approval when applicable

We have reviewed this project and agree it meets minimum requirements.



Johnny Ortega CFM/ Permit Administrator
(REVISED 5/30/08)

06/21/2012
Date

NOTICE OF PROPOSED CABLE, CONDUIT AND/OR POLE LINE ACTIVITY
IN, UNDER, ACROSS OR ALONG ROADS, STREETS, HIGHWAYS AND DRAINAGE DITCHES
IN FORT BEND COUNTY

APPLICANT'S JOB NO. 8743222
 PERMIT NO. 841107 PCT. NO. 4
 BOND NO. 011-0011021693-01

FORMAL NOTICE IS HEREBY GIVEN THAT AT&T Texas
 PROPOSES TO LAY, CONSTRUCT, MAINTAIN AND/OR REPAIR CABLE, CONDUIT AND/OR POLE LINE, IN, UNDER, ACROSS, OR
 ALONG ROADS, STREETS, HIGHWAYS AND DRAINAGE DITCHES IN FORT BEND COUNTY, AS FOLLOWS:

IN, UNDER, OR ACROSS ROADS AND/OR DRAINAGE DITCHES

ROAD OR DITCH NAME	DISTANCE & DIRECTION FROM NEAREST INTERSECTION	LENGTH OF CROSSING	TYPE OF CONSTRUCTION			
			BORED	JACKED	DRIVEN	CASE
GRAND PKWY (HWY 99)	FROM EAST R/W TO WEST R/W	430'	X			

ALONG ROADS AND/OR DRAINAGE DITCHES

ROAD OR DITCH NAME	DISTANCE & DIRECTION FROM NEAREST INTERSECTION	TO	DISTANCE
SANDHILL DR	SOUTH R/W OF SANDHILL DR FROM EAST R/W OF GRAND PKWY	TO WEST R/W OF GRAND PKWY	430'

GENERAL DESCRIPTION

SEE ATTACHMENTS. THE SECTION UNDER THE GRAND PKWY NEEDS TO BE SENT TO THE FORT BEND COUNTY TOLL ROAD

AUTHORITY.

THE LOCATION AND DESCRIPTION OF THE PROPOSED INSTALLATION AND APPURTENANCES IS MORE FULLY SHOWN ON THE ATTACHED DETAIL DRAWINGS. THE LAYING, CONSTRUCTION, MAINTENANCE AND/OR REPAIR OF THE PROPOSED INSTALLATION SHALL BE SUBJECT TO "A REVISED ORDER REGULATING THE LAYING, CONSTRUCTION, MAINTENANCE AND/OR REPAIR OF CABLES, CONDUITS, AND/OR POLE LINES, IN, UNDER, ACROSS, OR ALONG ROADS, STREETS, HIGHWAYS AND DRAINAGE DITCHES IN FORT BEND COUNTY, TEXAS, UNDER THE JURISDICTION OF THE COMMISSIONERS COURT OF FORT BEND COUNTY, TEXAS" AS PASSED BY COMMISSIONERS COURT OF FORT BEND COUNTY, TEXAS, DATED THE 3RD DAY OF AUGUST, 1987, RECORDED IN VOLUME 639 OF THE MINUTES OF THE COMMISSIONERS COURT OF FORT BEND COUNTY, TEXAS.

WRITTEN NOTICES ARE REQUIRED: 1) 48 HOURS IN ADVANCE OF START OF CONSTRUCTION AND 2) WHEN CONSTRUCTION IS COMPLETE AND READY FOR FINAL INSPECTION.

MAIL TO: PERMIT ADMINISTRATOR/FORT BEND COUNTY ENGINEERING
 P.O. BOX 1449, ROSENBERG, TX 77471

VIOLATION OF REQUIREMENTS SHALL CONSTITUTE GROUNDS FOR JOB SHUT DOWN.

COMPANY NAME: AT&T Texas

Mike Broussard
 AGENT AND/OR OWNER
 (SIGNATURE)

NAME & TITLE: MIKE BROUSSARD, MGR. OSP PLNG & ENG DESIGN
 (PLEASE PRINT)

DATE: 06/08/2012

ADDRESS: 1110 LOUISE, 1ST FLOOR
 (STREET/P.O.BOX)

ROSENBERG TEXAS 77471
 CITY STATE ZIP

TELEPHONE NO: 281 341-4312

(ACCESSIBLE 24 HRS/DAY, 7 DAYS/WEEK)

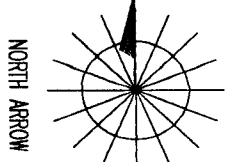
FORT BEND COUNTY NOTIFICATION

NEW TERRITORY SUB

ATTN CONTACT:
MIKE BRIDUSSARD
MGR-DSP PLNG & ENG DESIGN
281-341-4312

CONTRACTOR NOTE:
PIPE, INNERDUCT, & FIBER
MUST BE PLACED IN CENTER
OF TURN AROUND LANE.

FD
MGNV/||



NORTH ARROW

SPECIAL CIRCUITS N
6203 FORWARDED N
PERMIT REQUIRED N

OPERATING RANGE OF JOB STEPS

TASK TO

MTRC

RZ 0 TRANSMISSION ZONE
CZ 9 TAPER CODE 413602

KV 7.20 CAUTION HIGH VOLTAGE
AERIAL Y BURIED N

HIGHWAY PERMIT NO.

UTILITY CO CNT - CENTER POINT

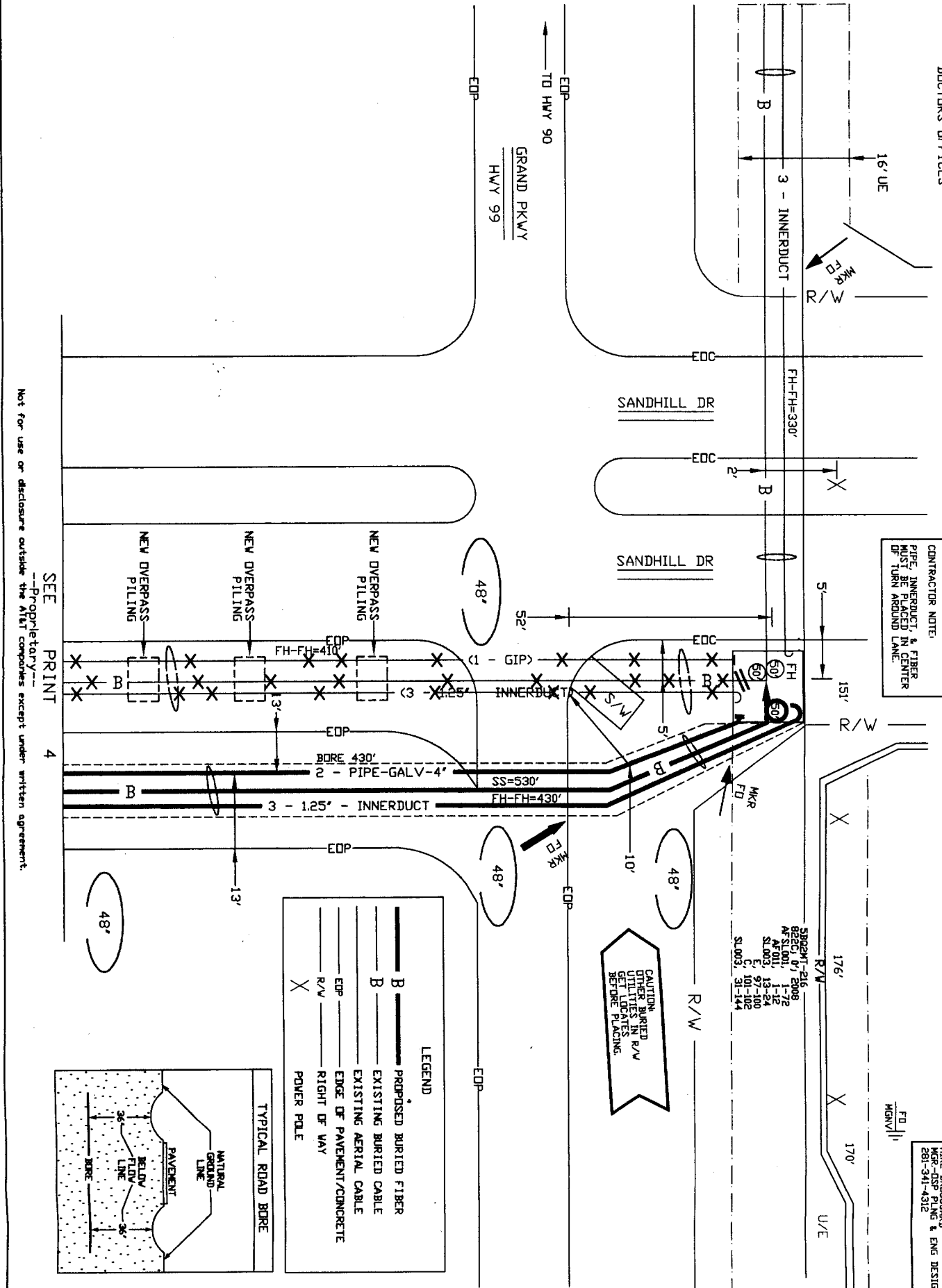
UTILITY CO REP NAME
REP TEL NO. POLE CONTACTS (+) 0 (-) 0

UTILITY CO REP NAME
REP TEL NO. POLE CONTACTS (+) 0 (-) 0

UTILITY CO REP NAME
REP TEL NO. POLE CONTACTS (+) 0 (-) 0

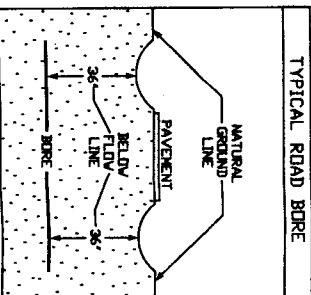
PROJECT NO 8743222
TOT PRINTS 4 PRINT NO. 3
NPA/MNX: 281-498 PRI: 281498
EXCH. ALIF

TAX DIST. F0004
GEO LOC. W65498
ENGR. NB DRAWN IN
TELEPHONE NO. (281) 341-4312
REC. REF. 240-275-130LDX
MAP REF.
SCALE NONE
ISSUE DATE
PROJ. TITLE GRAND PKWY & SANDHILL - RELO.
REV. NUMBER
DATE REV.



LEGEND

	PROPOSED BURIED FIBER
	EXISTING BURIED CABLE
	EXISTING AERIAL CABLE
	EDGE OF PAVEMENT/CONCRETE
	RIGHT OF WAY
	POWER POLE



SEE PRINT 4

Not for use or disclosure outside the Aflac companies except under written agreement.

FORT BEND COUNTY NOTIFICATION

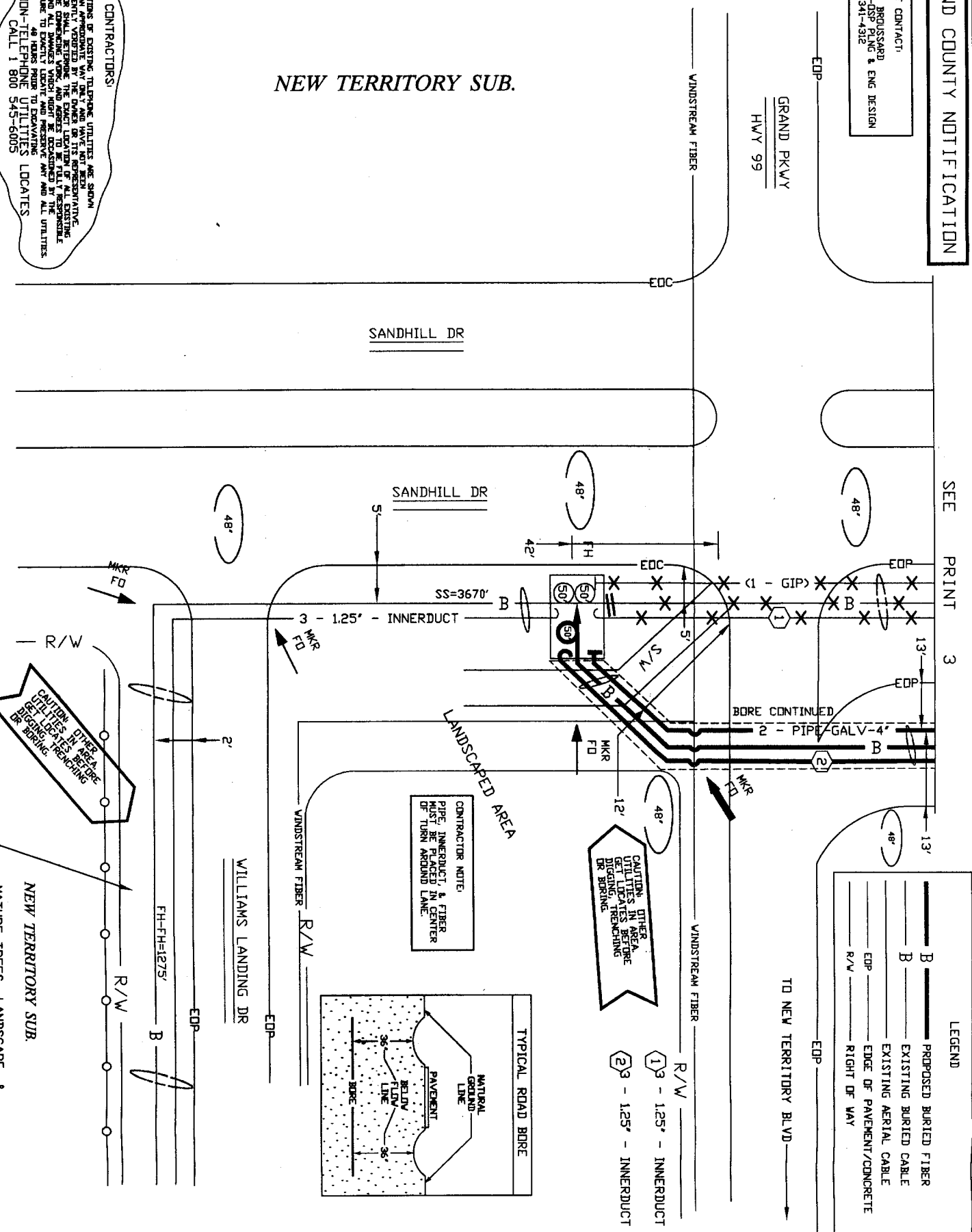
ALT CONTACT:
MIKE BROUSSARD
MGR-DSP PLNG & ENG DESIGN
281-341-4312

SEE PRINT 3

NEW TERRITORY SUB.


CONTRACTORS:
THE LOCATIONS OF EXISTING TELEPHONE UTILITIES ARE SHOWN IN AN APPROXIMATE WAY ONLY AND HAVE NOT BEEN INDEPENDENTLY VERIFIED BY THE OWNER OR THE OPERATIVE UTILITIES BEFORE CONSTRUCTION WORK AND AGREE TO BE FULLY RESPONSIBLE FOR ANY AND ALL DAMAGES WHICH MUST BE DECKAWAYED BY THE CONTRACTOR'S FAILURE TO 48 HOURS PRIOR TO EXCAVATING ANY AND ALL UTILITIES FOR NON-TELEPHONE UTILITIES LOCATES
FOR NON-TELEPHONE UTILITIES LOCATES
CALL 1 800 545-6005

Not for use or disclosure outside the Alt's companies except under written agreement.



LEGEND

- B — PROPOSED BURIED FIBER
- B — EXISTING BURIED CABLE
- B — EXISTING AERIAL CABLE
- EOP — EDGE OF PAVEMENT/CONCRETE
- R/W — RIGHT OF WAY



SPECIAL CIRCUITS	N	NORTH ARROW
6203 FORWARDED	N	
PERMIT REQUIRED	N	
OPERATING RANGE OF JOB STEPS	TASK _____ TO _____	
MERC		
RZ 0	TRANSMISSION ZONE CZ 9 TAPER CODE 4136R2	
KV 7.20	CAUTION HIGH VOLTAGE AERIAL Y BURIED N	
UTILITY CO	CENT - CENTER POINT	
REP NAME		
REP TEL NO.		
POLE CONTACTS (+) 0	(-) 0	
UTILITY CO		
REP NAME		
REP TEL NO.		
POLE CONTACTS (+) 0	(-) 0	
UTILITY CO		
REP NAME		
REP TEL NO.		
POLE CONTACTS (+) 0	(-) 0	
PROJECT NO	8743222	
TOT. PRINTS	4	PRINT NO. 4
NPA/NNX:	281-498	PRT: 281498
EXCH. ALIF		
TAX DIST. FGD04		
GEO LOC. W85498		
ENGR. NB		DRAWN: DJW
TELEPHONE NO. (281) 341-4312		
REC. REF. 240-275-13x		
MAP REF.		
SCALE		
ISSUE DATE		
PROJ TITLE	GRAND PKWY & SANDHILL - RELI.	
REV. NUMBER		
DATE REV.		