

**REVIEW BY FORT BEND COUNTY COMMISSIONERS COURT**

On this 26 day of JUNE, 20 12, before the Fort Bend Commissioners Court came on to be heard and reviewed the accompanying notice of AT & T TEXAS

Job Location ROBINOWITZ ROAD, RANDON DYER ROAD

Dated 6/14/12 Bond No. CH1-001686693-01, Permit No. 84164

to make use of certain Fort Bend County property subject to, "A Revised Order Regulating the Laying, Construction, Maintenance, and Repair of Buried Cables, Conduits, and Pole Lines, In, Under, Across or Along Roads, Streets, Highways, and Drainage Ditches in Fort Bend County, Texas, Under the Jurisdiction of the Commissioners Court of Fort Bend County, Texas," as passed by the Commissioners Court of Fort Bend County, Texas, date the 3<sup>rd</sup> day of August, 1987, recorded in Volume \_\_\_\_\_ of the Minutes of the Commissioners Court of Fort Bend County, Texas, to the extent that such order is not inconsistent with Article 1436a, Vernon's Texas Civil Statues. Upon Motion of Commissioner Meyers, seconded by Commissioner Probst, duly put and carried, it is ORDERED, ADJUGED AND DECREED that said notice of said above purpose is hereby acknowledged by the Commissioners Court of Fort Bend County, Texas, and that said notice be placed on record according to the regulation order thereof.

Notes:

- 1. Evidence of review by the Commissioners Court must be kept on the job site and failure to do so constitutes grounds for job shutdown.
- 2. Written notices are required:
  - a. 48 hours in advance of construction start up, and
  - b. When construction is completed and ready for final inspection

Mail notices to: Permit Administrator  
Fort Bend County Engineering  
P.O. Box 1449  
Rosenberg, Texas 77471  
281-633-7500

- 3. This permit expires one (1) year from date of permit if construction has not commenced.

By [Signature]  
County Engineer

By \_\_\_\_\_  
Drainage District Engineer/Manager

Presented to Commissioners Court and approved.  
Recorded in Volume 6-26-12  
Minutes of Commissioners Court.

Clerk of Commissioners Court  
By [Signature]  
Deputy

# COUNTY OF FORT BEND

## Engineering Department

P.O. BOX 1449  
Rosenberg, Texas 77471-1449

Johnny Ortega  
Permit Administrator

1124 Blume Road  
Phone: (281) 341-7500

### PERMIT APPLICATION REVIEW FORM FOR CABLE, CONDUIT, AND POLE LINE ACTIVITY IN FORT BEND COUNTY

PERMIT NO. 084164

The following "Notice of Proposed Cable, Conduit, and/or Pole Line activity in Fort Bend County" and accompanying attachments have been reviewed and the notice conforms to appropriate regulations set by Commissioner's Court of Fort Bend County, Texas.

- (1) Complete Application Form.
- a. Name of road, street, and/or drainage ditch affected.
  - b. Vicinity map showing course of direction.
  - c. Plans and specifications.

- (2) Bond:
- District Attorney, approval when applicable.
  - Perpetual bond currently posted.  
No. CH1-001686693-01  
Amount \$25,000.00
  - Performance bond submitted.  
No. \_\_\_\_\_  
Amount \_\_\_\_\_
  - Cashier's Check.  
No. \_\_\_\_\_  
Amount \_\_\_\_\_

- (3) Verbal permission given for emergencies, to start construction before approved in Commissioner's Court.

\_\_\_\_\_  
Precinct Engineer Acknowledgment Date \_\_\_\_\_

\_\_\_\_\_  
Precinct Commissioner Acknowledgment Date \_\_\_\_\_

- (4) \_\_\_\_\_  
Drainage District Approval when applicable

We have reviewed this project and agree it meets minimum requirements.

  
\_\_\_\_\_  
Johnny Ortega CFM/ Permit Administrator  
(REVISED 5/30/08)

06/14/2012  
\_\_\_\_\_  
Date

NOTICE OF PROPOSED CABLE, CONDUIT AND/OR POLE LINE ACTIVITY  
IN, UNDER, ACROSS OR ALONG ROADS, STREETS, HIGHWAYS AND DRAINAGE DITCHES  
IN FORT BEND COUNTY

APPLICANT'S JOB NO. 8677597  
 PERMIT NO. 84764 PCT. NO. 1  
 BOND NO. CH-0011266693-01

FORMAL NOTICE IS HEREBY GIVEN THAT AT&T Texas  
 PROPOSES TO LAY, CONSTRUCT, MAINTAIN AND/OR REPAIR CABLE, CONDUIT AND/OR POLE LINE, IN, UNDER, ACROSS, OR  
 ALONG ROADS, STREETS, HIGHWAYS AND DRAINAGE DITCHES IN FORT BEND COUNTY, AS FOLLOWS:

IN, UNDER, OR ACROSS ROADS AND/OR DRAINAGE DITCHES

ROAD OR DITCH NAME	DISTANCE & DIRECTION FROM NEAREST INTERSECTION	LENGTH OF CROSSING	TYPE OF CONSTRUCTION			
			BORED	JACKED	DRIVEN	CASE
Robnowitz Rd	at Randon Dyer Rd	83'	X			

ALONG ROADS AND/OR DRAINAGE DITCHES

ROAD OR DITCH NAME	DISTANCE & DIRECTION FROM NEAREST INTERSECTION	TO	DISTANCE
Robnowitz Rd	at Randon Dyer Rd		458'
Randon Dyer Rd	at Robnowitz Rd	211 Randon Dyer Rd	3779'

GENERAL DESCRIPTION

SEE ATTACHMENTS.

THE LOCATION AND DESCRIPTION OF THE PROPOSED INSTALLATION AND APPURTENANCES IS MORE FULLY SHOWN ON THE ATTACHED DETAIL DRAWINGS. THE LAYING, CONSTRUCTION, MAINTENANCE AND/OR REPAIR OF THE PROPOSED INSTALLATION SHALL BE SUBJECT TO "A REVISED ORDER REGULATING THE LAYING, CONSTRUCTION, MAINTENANCE AND/OR REPAIR OF CABLES, CONDUITS, AND/OR POLE LINES, IN, UNDER, ACROSS, OR ALONG ROADS, STREETS, HIGHWAYS AND DRAINAGE DITCHES IN FORT BEND COUNTY, TEXAS, UNDER THE JURISDICTION OF THE COMMISSIONERS COURT OF FORT BEND COUNTY, TEXAS" AS PASSED BY COMMISSIONERS COURT OF FORT BEND COUNTY, TEXAS, DATED THE 3RD DAY OF AUGUST, 1987, RECORDED IN VOLUME 639 OF THE MINUTES OF THE COMMISSIONERS COURT OF FORT BEND COUNTY, TEXAS.

WRITTEN NOTICES ARE REQUIRED: 1) 48 HOURS IN ADVANCE OF START OF CONSTRUCTION AND 2) WHEN CONSTRUCTION IS COMPLETE AND READY FOR FINAL INSPECTION.

MAIL TO: PERMIT ADMINISTRATOR/FORT BEND COUNTY ENGINEERING  
 P.O. BOX 1449, ROSENBERG, TX 77471

VIOLATION OF REQUIREMENTS SHALL CONSTITUTE GROUNDS FOR JOB SHUT DOWN.

COMPANY NAME: AT&T Texas

AGENT AND/OR OWNER

  
 (SIGNATURE)

NAME & TITLE: MIKE BROUSSARD, MGR OSP PLNG & ENG DESIGN  
 (PLEASE PRINT)

DATE: 06/04/2012

ADDRESS: 1110 LOUISE, 1ST FLOOR

(STREET/P.O.BOX)

ROSENBERG TEXAS 77471  
 CITY STATE ZIP

TELEPHONE NO: 281 341-4312


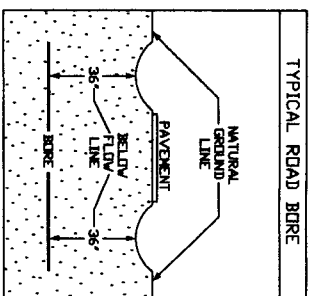
(ACCESSIBLE 24 HRS/DAY, 7 DAYS/WEEK)

**FORT BEND COUNTY NOTIFICATION**

**LEGEND**

— B —	PROPOSED BURIED FIBER
— B —	EXISTING BURIED CABLE
— B —	EXISTING AERIAL CABLE
— EDP —	EDGE OF PAVEMENT/CONCRETE
— R/W —	RIGHT OF WAY
X	POWER POLE

AT&T CONTACT:  
 MICE BRUSSARD,  
 MICE-ERS ENGINEERING & ARCHITECTURE  
 281-341-4312



**SPECIAL CIRCUMS** N

**FORWARDED PERMIT REQUIRED** N

**OPERATING RANGE OF JOB STEPS**  
 TASK \_\_\_\_\_ TO \_\_\_\_\_

**MFR**

**TRANSMISSION ZONE**  
 RZ 0 CZ 9 TAPER CODE 3&B2

**CAUTION HIGH VOLTAGE AERIAL Y BURIED N**

**HIGHWAY PERMIT NO.**

**UTILITY CO. CENT - CENTER POINT**  
 REP NAME  
 REP TEL NO.  
 POLE CONTACTS (+) 0 (-) 0

**UTILITY CO.**  
 REP NAME  
 REP TEL NO.  
 POLE CONTACTS (+) 0 (-) 0

**PROJECT NO 8677597**

**TOT. PRINTS 30** **PRINT NO. 29**

**NPA/NNX: 281-222** **PRJ: 281222**

**EXCH. RICH-RDSE**

**TAX DIST. F0009**

**GEO. LOC. W89232**

**ENGR. HB** **DRAWN/DW**

**TELEPHONE NO. (281) 341-4312**

**REC. REF. 217-270-374**

**MAP REF.**

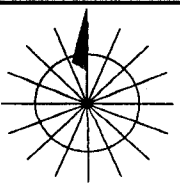
**SCALE NONE**

**ISSUE DATE**

**PROJ. TITLE 501 RANDON DYER FIBER C8246**

**REV. NUMBER**

**DATE REV.**



Not for use or disclosure outside the AT&T companies except under written agreement.

ATTN CONTACT:  
MIKE BROUSSARD  
MGR - TSP PLNG & ENG DESIGN  
281-341-4312

**FORT BEND COUNTY NOTIFICATION**

SPECIAL CIRCUITS N  
6203 FORWARDED N  
PERMIT REQUIRED N

OPERATING RANGE OF JOB STEPS  
TASK \_\_\_\_\_ TO \_\_\_\_\_

MTRC TRANSMISSION ZONE  
RZ 0 CZ 9 TAPER CODE 36882

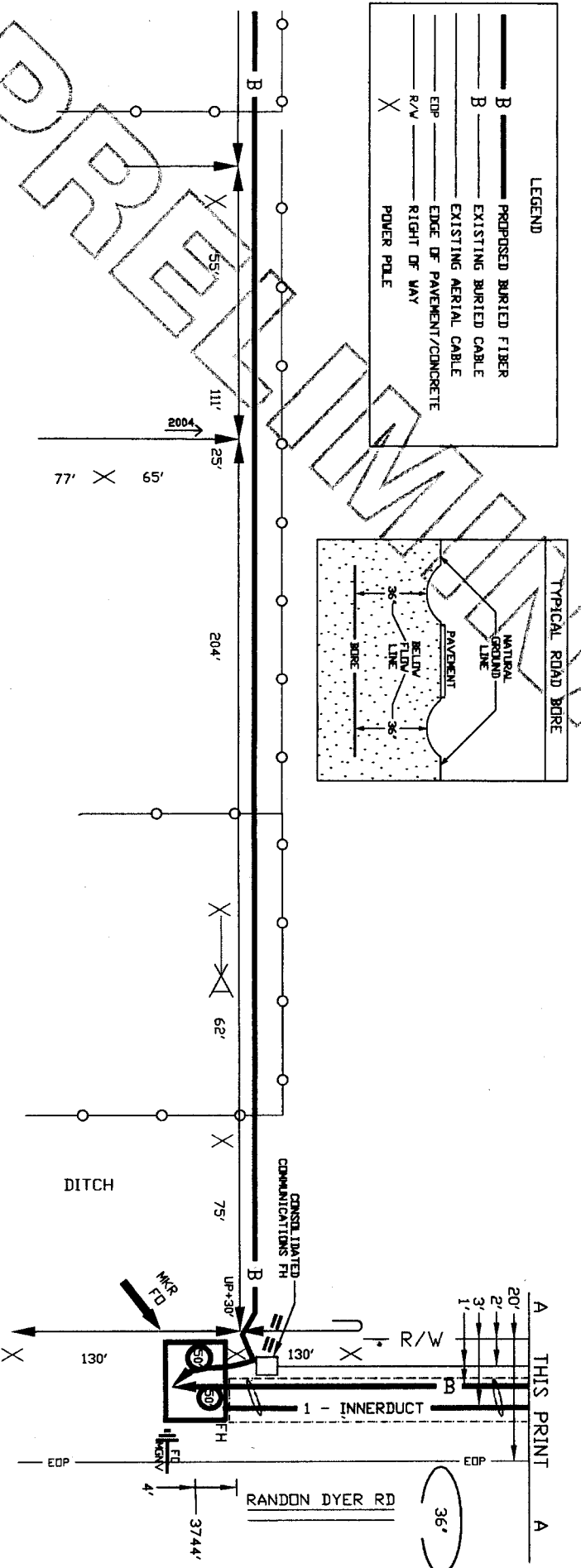
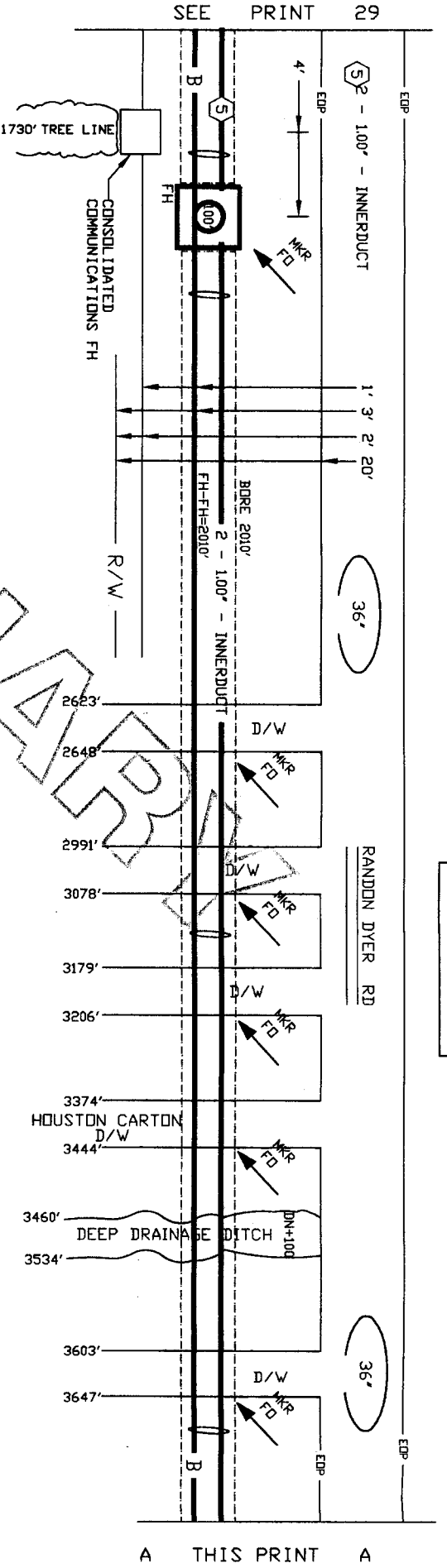
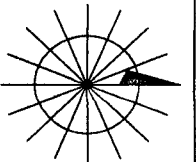
CAUTION HIGH VOLTAGE  
AERIAL BURNED IN

UTILITY CO. CENT - CENTER POINT  
REP. NAME  
REP. TEL. NO.  
POLE CONTACTS (+) 0 (-) 0

UTILITY CO.  
REP. NAME  
REP. TEL. NO.  
POLE CONTACTS (+) 0 (-) 0

PROJECT NO 8677597

PRINT NO. 30  
NPA/NNX: 281-22 PRT:281222  
EXCH. RICH-RISE  
TAX DIST. F6009  
GEO. LOC. V89932  
ENGR. MB DRAWN/IV  
TELEPHONE NO. (281) 341-4312  
REC. REF. 27-270-35x  
MAP REF.  
SCALE NAME  
ISSUE DATE  
PROJ. TITLE 501 RANDON DYER FIBER C282467  
REV. NUMBER  
DATE REV.



Not for use or disclosure outside the AtTI companies except under written agreement.