




# PAS Property Acquisition Services , LLC

May 2, 2012



5-1-12  
28B1

Paulette Batts  
Executive Assistant  
Fort Bend County Engineering  
1124 Blume Road  
Rosenberg, Texas 77471

**Re: Old Richmond Road  
Parcel 9-E – Julian Lara**

Dear Ms. Batts:


Please find enclosed the following referenced documents for your review:

- Right of Way Invoice Transmittal
- Original Check Request
- W-9
- Original Deed for County Attorney Review
- A Title Company is not being used to close this project, so there are no closing documents to be reviewed or signed

Once the check request is processed, my office will pick it up from you and deliver it to the landowner in exchange for the signed Deed.

Thank you for your attention to this matter and please contact me at (281) 343-7171 if I can answer any questions or be of further assistance.

Sincerely,

  
Shelly Johnson  
Project Coordinator

Enclosures

*Approved as to form  
and by FBE  
office 5/4/12  
W*

5-4-12 copy received

**Right of Way  
Invoice Transmittal**

<b>Date</b>	May 2, 2012		
<b>Requested By</b>	Mark Davis, Property Acquisition Services		
<b>Project Number</b>	729		
<b>Road Name</b>	Old Richmond Road	<b>Parcel # 9E</b>	
<b>Type of Expense</b>	<input checked="" type="checkbox"/> Acquisition	<input type="checkbox"/> Condemnation	<input type="checkbox"/> Litigation Expense <input type="checkbox"/> Pipeline
<b>Reimbursable Expense</b>	<input type="checkbox"/> Yes <input checked="" type="checkbox"/> No	<b>Agency Fort Bend County</b>	
<b>Payee Vendor #</b>			W-9 Required prior to closing for payment***
<b>Payee</b>	Julian Lara		
<b>Payee's Address</b>	15102 Sam Road, Sugar Land, TX 77498		
<b>Tax ID #</b>	453-15-7143		
<b>Amount of Check</b>	\$4,835.00		
<b>Date Check is Needed By</b>	May 17, 2012	<b>Closing Date</b>	N/A
<b>Return Check To</b>	Paulette @ Engineering		
<b>Description</b>	Parcel 9E - 1442 sq ft out of Miles M. Battle League, A-9, Ft Bend County, Texas		
<b>Comments</b>	We are not using a Title Company to close this project. W-9 is attached.		
<b>Accounting Unit</b>	100685888	<b>Account 64500</b>	
<b>Activity</b>	P685-06ROWPURCH	<b>Account Category 32000</b>	
<b>Purchase Order Number</b>			
<b>Requires CCT Approval?</b>	<input checked="" type="checkbox"/> Yes <input type="checkbox"/> No		
<b>Commissioner's Court Approval Date</b>	May 1, 2012		
<b>Reviewed by Requestor</b>	<u>Name</u> Mark Davis	<u>Date</u> May 2, 2012	
<b>Reviewed by Co. Attorney</b>	<i>W. H. V. [Signature]</i>	5/4/12	
<b>Reviewed by Engineering</b>	<i>Paulette Battle [Signature]</i>	5-4-12	
<b>Reviewed by Co. Auditor</b>			

\*\*\*W-9 required to setup vendor for payment, copy of W-9 sufficient prior to closing with original submitted with closing documents

**FORT BEND COUNTY**  
**REQUEST FOR CHECK**

9E

Date Requested: May 2, 2012

Check Needed By: May 17, 2012

Fort Bend County P.O. No.: \_\_\_\_\_

Vendor: **Property Acquisition Services, Inc.**

Address: 19855 Southwest Freeways, Suite 200  
Sugar Land, TX 77479  
Office (281) 343-7171

Project Location: Old Richmond Road

**Payee:** **Julian Lara**

Payee's Address: 15102 Sam Road, Sugar Land, TX 77498

Payee's Tax ID/SS #: 453-15-7143

Amount of Check: **\$4,835.00**

Description: Parcel 9E - 1442 sq ft out of Miles M. Battle League, A-9, Ft Bend County, Texas

Comments: We are not using a Title Company to close this project.  
W-9 is attached.  
**PLEASE RETURN CHECK TO PAULETTE BATTS**

Requested By:   
\_\_\_\_\_  
**Shelly Johnson**

28. Reconvene Open Session and consider taking action on the following matters:
- A. § 551.071. Consultation With Attorney.
- Civil Action No. 11-CV-00887; William Butera v. Fort Bend County, Texas; In the United States District Court for the Southern District of Texas, Houston Division.
- B. § 551.072. Deliberation Regarding Real Property.
1. Acquisition of property: Old Richmond Road, Mobility Bond Project #729, Precinct 4.
  2. Acquisition of property: Spur 10, (Texas Department of Transportation 90/10 Reimbursement), Precinct 1.
  3. Acquisition of property: Sycamore/Rabb Road, Precinct 1.
- C. § 551.074. Personnel Matters.
- Annual Evaluation - Facilities Management & Planning Director.
29. Adjournment.

In the event any of the foregoing items are not covered in the time allocated on the date of this agenda, the County may order a continuance for the next day until the discussion is completed on all items.

*Signed by County Judge,  
Filed with County Clerk @ 12:35 p.m.*

---

Robert E. Hebert, County Judge

Notice of meeting/agenda was filed with the County Clerk on Friday, April 27, 2012. An electronic version of this notice is also posted on the Fort Bend County website: [www.co.fort-bend.tx.us](http://www.co.fort-bend.tx.us) under Commissioners Court.

---

**NOTICE**

**Policy of Non-Discrimination on the Basis of Disability**

Fort Bend County does not discriminate on the basis of disability in the admission or access to, or treatment or employment in, its programs or activities. The County's ADA Coordinator is the Director of Facilities Management & Planning, located at 1517 Eugene Heimann Circle, Suite 500, in Richmond, Texas, 77469, telephone 281-633-7045. The Director of Facilities Management & Planning is designated to coordinate compliance with the non-discrimination requirements in Section 35.107 of the Department of Justice regulations. Information concerning the provisions of the Americans with Disabilities Act, and the rights provided thereunder, are available from the ADA coordinator.

**NOTICE**

The County Commissioners Court of Fort Bend County reserves the right to adjourn into executive session at any time during the course of this meeting to discuss any of the matters listed above, as authorized by Texas Government Code Sections 551.071 (Consultation with Attorney), 551.072 (Deliberations about Real Property), 551.073 (Deliberations about Gifts and Donations), 551.074 (Personnel Matters), 551.076 (Deliberations about Security Devices) and 551.086 (Economic Development).

## Request for Taxpayer Identification Number and Certification

Give form to the  
 requester. Do not  
 send to the IRS.

Print or type  
See Specific Instructions on page 2.

Name (as shown on your income tax return)  
Julian Laca

Business name, if different from above

Check appropriate box:  Individual/  
 Sole proprietor     Corporation     Partnership     Other ▶     Exempt from backup  
 withholding

Address (number, street, and apt. or suite no.)  
15102 Sam Street

City, state, and ZIP code  
Sugar Land, TX 77498

List account number(s) here (optional)

Requester's name and address (optional)

### Part I Taxpayer Identification Number (TIN)

Enter your TIN in the appropriate box. The TIN provided must match the name given on Line 1 to avoid backup withholding. For individuals, this is your social security number (SSN). However, for a resident alien, sole proprietor, or disregarded entity, see the Part I Instructions on page 3. For other entities, it is your employer identification number (EIN). If you do not have a number, see *How to get a TIN* on page 3.

**Note.** If the account is in more than one name, see the chart on page 4 for guidelines on whose number to enter.

or									
Employer identification number									

### Part II Certification

Under penalties of perjury, I certify that:

- The number shown on this form is my correct taxpayer identification number (or I am waiting for a number to be issued to me), and
- I am not subject to backup withholding because: (a) I am exempt from backup withholding, or (b) I have not been notified by the Internal Revenue Service (IRS) that I am subject to backup withholding as a result of a failure to report all interest or dividends, or (c) the IRS has notified me that I am no longer subject to backup withholding, and
- I am a U.S. person (including a U.S. resident alien).

**Certification instructions.** You must cross out item 2 above if you have been notified by the IRS that you are currently subject to backup withholding because you have failed to report all interest and dividends on your tax return. For real estate transactions, item 2 does not apply. For mortgage interest paid, acquisition or abandonment of secured property, cancellation of debt, contributions to an individual retirement arrangement (IRA), and generally, payments other than interest and dividends, you are not required to sign the Certification, but you must provide your correct TIN. (See the instructions on page 4.)

**Sign Here**      Signature of U.S. person ▶      Date ▶

### Purpose of Form

A person who is required to file an information return with the IRS, must obtain your correct taxpayer identification number (TIN) to report, for example, income paid to you, real estate transactions, mortgage interest you paid, acquisition or abandonment of secured property, cancellation of debt, or contributions you made to an IRA.

**U.S. person.** Use Form W-9 only if you are a U.S. person (including a resident alien), to provide your correct TIN to the person requesting it (the requester) and, when applicable, to:

- Certify that the TIN you are giving is correct (or you are waiting for a number to be issued),
- Certify that you are not subject to backup withholding,
- or
- Claim exemption from backup withholding if you are a U.S. exempt payee.

**Note.** If a requester gives you a form other than Form W-9 to request your TIN, you must use the requester's form if it is substantially similar to this Form W-9.

For federal tax purposes you are considered a person if you are:

- An individual who is a citizen or resident of the United States,
- A partnership, corporation, company, or association created or organized in the United States or under the laws of the United States, or

• Any estate (other than a foreign estate) or trust. See Regulations sections 301.7701-6(a) and 7(a) for additional information.

**Foreign person.** If you are a foreign person, do not use Form W-9. Instead, use the appropriate Form W-8 (see Publication 515, Withholding of Tax on Nonresident Aliens and Foreign Entities).

**Nonresident alien who becomes a resident alien.** Generally, only a nonresident alien individual may use the terms of a tax treaty to reduce or eliminate U.S. tax on certain types of income. However, most tax treaties contain a provision known as a "saving clause." Exceptions specified in the saving clause may permit an exemption from tax to continue for certain types of income even after the recipient has otherwise become a U.S. resident alien for tax purposes.

If you are a U.S. resident alien who is relying on an exception contained in the saving clause of a tax treaty to claim an exemption from U.S. tax on certain types of income, you must attach a statement to Form W-9 that specifies the following five items:

- The treaty country. Generally, this must be the same treaty under which you claimed exemption from tax as a nonresident alien.
- The treaty article addressing the income.
- The article number (or location) in the tax treaty that contains the saving clause and its exceptions.

**WARRANTY DEED**

THE STATE OF TEXAS  
  
COUNTY OF FORT BEND

§  
§ KNOW ALL MEN BY THESE PRESENTS  
§

THAT THE UNDERSIGNED, **JULIAN LARA**, hereinafter called "Grantor", whether one or more, for an in consideration of the sum of FOUR THOUSAND EIGHT HUNDRED THIRTY FIVE DOLLARS (\$4,835.00) cash, and other good and valuable consideration paid to Grantor by the County of Fort Bend, hereinafter called Grantee, whether one or more, whose mailing address is 301 Jackson St., Richmond, TX 77469 and other good and valuable consideration, the receipt and sufficiency of which consideration are hereby GRANT, SELL and CONVEY unto Grantee, the real property described on attached Exhibit "A", incorporated herein and made a part hereof for all purposes, together with (i) any and all appurtenances belonging or appertaining thereto; (ii) any and all improvements located thereon; (iii) any and all appurtenant easements or rights of way affecting said real property and any of Grantor's rights to use same; (iv) any and all rights of ingress and egress to and from said real property and any of Grantor's rights to use same; (v) any and all mineral rights and interests of Grantor relating to said real property (present or reversionary); (vi) any and all rights to the present or future use of wastewater, wastewater capacity, drainage, water or other utility facilities to the extent same pertain to or benefit said real property or the improvements located thereon, including without limitation, all reservations of or commitments or letters covering any such use in the future, whether now owned or hereafter acquired; (vii) any and all rights and interests of Grantor in and to any leases covering all or any portion of said real property; and (viii) all right, title and interest of Grantor, if any, in and to (a) any and all roads, streets, alleys and ways (open or proposed) affecting, crossing fronting or bounding said real property, including any awards made or to be made relating thereto including, without limitation, any unpaid awards or damages payable by reason of damages thereto or by reason of widening or of changing of the grade with respect to same, (b) any and all strips, gores or pieces of property abutting, bounding or which are adjacent or contiguous to said real property (whether owned or claimed by deed, limitations or otherwise), (c) any and all air rights relating to said real property and (d) any and all reversionary interests in and to said real property (said real property together with any and all of the related improvements, appurtenances, rights and interests referenced in items (i) through (viii) above are herein collectively referred to as the "Property").

This conveyance, however, is made and accepted subject to the following matters, to the extent same are in effect at this time;: any and all restrictions, covenants, assessments, reservations, outstanding mineral interests held by third parties, conditions, and easements, if any, relating to the hereinabove described property, but only to the extent they are still in effect and shown of record in the hereinabove mentioned County and State or to the extent that they are apparent upon reasonable inspection of the property; and all zoning laws, regulations and ordinances of municipal and/or other governmental authorities, if any but only to the extent they are still in effect and relating to the hereinabove described property.

TO HAVE AND TO HOLD the Property together with all singular the rights and appurtenances thereto in anywise belonging unto the said Grantee, its successors and assigns forever, subject to the matters herein stated: and Grantor does hereby bind itself and its successors and assigns, to WARRANT AND FOREVER DEFEND, all and singular, the Property unto Grantee, its successors and assigns, against every person whomsoever lawfully claiming or to claim the same or any part thereof.

Grantor hereby specifically disclaims any warranty, guaranty or representation, oral or written, past, present or future, of as to or concerning (a) the nature and condition of the Property or other items conveyed hereunder, including, without limitation, the water, soil and geology, the suitability thereof and of the Property or other items conveyed here under for any and all activities and uses which Grantee may elect to conduct thereon, the existence of any environmental hazards or conditions thereon (including, but not limited to, the presence of asbestos or other hazardous materials) or compliance with applicable environmental laws, rules, or regulations; (b) the nature and extent of any right-of-way, lease, possession,

lien encumbrance, license, reservation, condition or otherwise; and (c) the compliance of the Property or its operation with any laws, ordinances or regulations of any governmental entity or body. Grantee acknowledges that Grantee has inspected the Property and that Grantee is relying solely on Grantee's own investigation of the same and not any information provided or to be provided by or on behalf of Grantor. Grantee further acknowledges that any information provided with respect to the Property or other items conveyed hereunder was obtained from a variety of sources, and Grantor (1) has not made any independent investigation or verification of such information; and (2) does not make any representations as to the accuracy or completeness of such information. This conveyance is made on an "AS IS", "WHERE IS", and "WITH ALL FAULTS" basis and Grantee expressly acknowledges that, except as otherwise specified herein, Grantor has made no warranty or representation, express or implied, or arising by operation of law, including, but not limited to, any warranty of condition, title (except as specifically set forth and limited in this Deed), habitability, merchantability or fitness for a particular purpose with respect to the Property, all such representations and warranties, as well as any implied warranties being hereby expressly disclaimed.

By Grantee's acceptance of this Deed, Grantee agrees that Grantor shall not be responsible or liable to Grantee for any conditions affecting the Property, as Grantee is purchasing the same 'AS IS', "WHERE IS", and "WITH ALL FAULTS". Grantee or anyone claiming by, through or under Grantee, hereby fully releases Grantor, Grantor's employees officers, directors, representatives, attorneys and agents from any and all claims that Grantee may now have or hereafter acquire against Grantor, and Grantor's employees, officers, directors, representatives, attorneys, and agents for any cost, loss, liability, damage, expense, demand, action or cause of action arising from or related to any conditions affecting the Property. Grantee further acknowledges and agrees that this release shall be given full force and effect according to each of its expressed terms and provisions, including, but not limited to, those relating to unknown and unsuspected claims, damages and causes of action. This covenant releasing Grantor shall be a covenant running with the Property and shall be binding upon Grantee. Grantor hereby assigns without recourse or representation of any nature to Grantee, effective upon the execution and delivery hereof, any and all claims the Grantor may have for any such errors, omissions or defects in the Property. As a material covenant and condition of this conveyance, Grantee agrees that in the event of any defects, or other conditions affecting the Property, Grantee shall look solely to Grantor's predecessors or to such contractors and consultants as may have contracted for work in connection with the Property for any redress or relief. Upon the assignment by Grantor of Grantor's claims, Grantee releases Grantor of all rights, express or implied, Grantee may have against Grantor arising out of or resulting from any defects in the Property. Grantee further understands that some of Grantor's predecessors in interest may be or become insolvent, bankrupt, judgment proof or otherwise incapable of responding in damages, and Grantee may have no remedy against such predecessor, contractors, or consultants.

EXECUTED this \_\_\_\_\_ day of \_\_\_\_\_, 2012.

**JULIAN LARA**

\_\_\_\_\_  
BY: Julian Lara

---

---

Acknowledgement

STATE OF TEXAS

COUNTY OF FORT BEND

The foregoing instrument was acknowledged before me in the \_\_\_\_\_ day of \_\_\_\_\_, 2012, by Julian Lara.

\_\_\_\_\_  
NOTARY PUBLIC, STATE OF TEXAS

(SEAL)

\_\_\_\_\_  
PRINTED NAME OF NOTARY

MY COMMISSION EXPIRES:  
\_\_\_\_\_

**After recording please return to:**  
Property Acquisition Services, Inc.  
19855 Southwest Freeway., Suite 200  
Sugar Land, TX 77479

EXHIBIT A

COUNTY: FORT BEND  
HIGHWAY: OLD RICHMOND  
PROJECT LIMITS: W. AIRPORT BLVD. TO BOSS GASTON RD.

PROPERTY DESCRIPTION FOR TRACT 9-E

All that certain 1442 square feet of land, out of the Tract described in the deed from Ernestine Garcia to J.R. McConnell, Trustee recorded under Volume 1496, Page 461, in the Deed Records of Fort Bend County, Texas, in the Miles M. Battle League, A-9, Fort Bend County, Texas, and more particularly described by metes and bounds as follows: (All bearings based on the Texas State Plane Coordinate System, South Central Zone)


**COMMENCING** at a 5/8" iron rod found for the southwest corner of the 1.0 acre tract described in the deed from Aurora M Martinez to Alfred Martinez recorded under Instrument No. 2006 140076, in the Official Public Records of Fort Bend County, Texas, in the east right-of-way line of Old Richmond Road, from which a 5/8" iron rod found for the northwest corner of the 1.13 acre tract described in the deed from Percy Seldon, Trustee to Houston Pipe Line Company recorded under Volume 588, Page 417, in the Deed Records of Fort Bend County, Texas, bears South 01° 32' 14" East – 189.37'; **THENCE** North 01° 32' 14" West – 346.07', along said east right-of-way line, to the northwest corner of the 0.9262 acre tract described in the deed from Enedina Limon et al to Tommie K. Martinez recorded under Instrument No. 2005 091374, in the Official Public Records of Fort Bend County, Texas; **THENCE** North 87° 54' 34" East – 4.84', continuing along said east right-of-way line; **THENCE** North 01° 09' 34" East – 173.50', continuing along said east right-of-way line, to the southwest corner and **POINT OF BEGINNING** of the herein described tract, common to the southwest corner of said McConnell tract;


1. **THENCE** North 01° 09' 34" East – 173.50', continuing along said east right-of-way line, common to the west line of said McConnell tract, to the northwest corner of the herein described tract, common to the northwest corner of said McConnell tract;
2. **THENCE** North 87° 54' 34" East – 8.27', along the north line of said McConnell tract, to a 5/8" iron rod with cap marked "PATE" set for the northeast corner of the herein described tract;

EXHIBIT A

3. **THENCE** South 01° 07' 18" West – 173.49', across said McConnell tract, to a 5/8" iron rod with cap marked "PATE" set for the southeast corner of the herein described tract, in the south line of said McConnell tract;
4. **THENCE** South 87° 54' 34" West – 8.38', along the south line of said McConnell tract, to the **POINT OF BEGINNING** of the herein described tract and containing 1442 square feet of land.

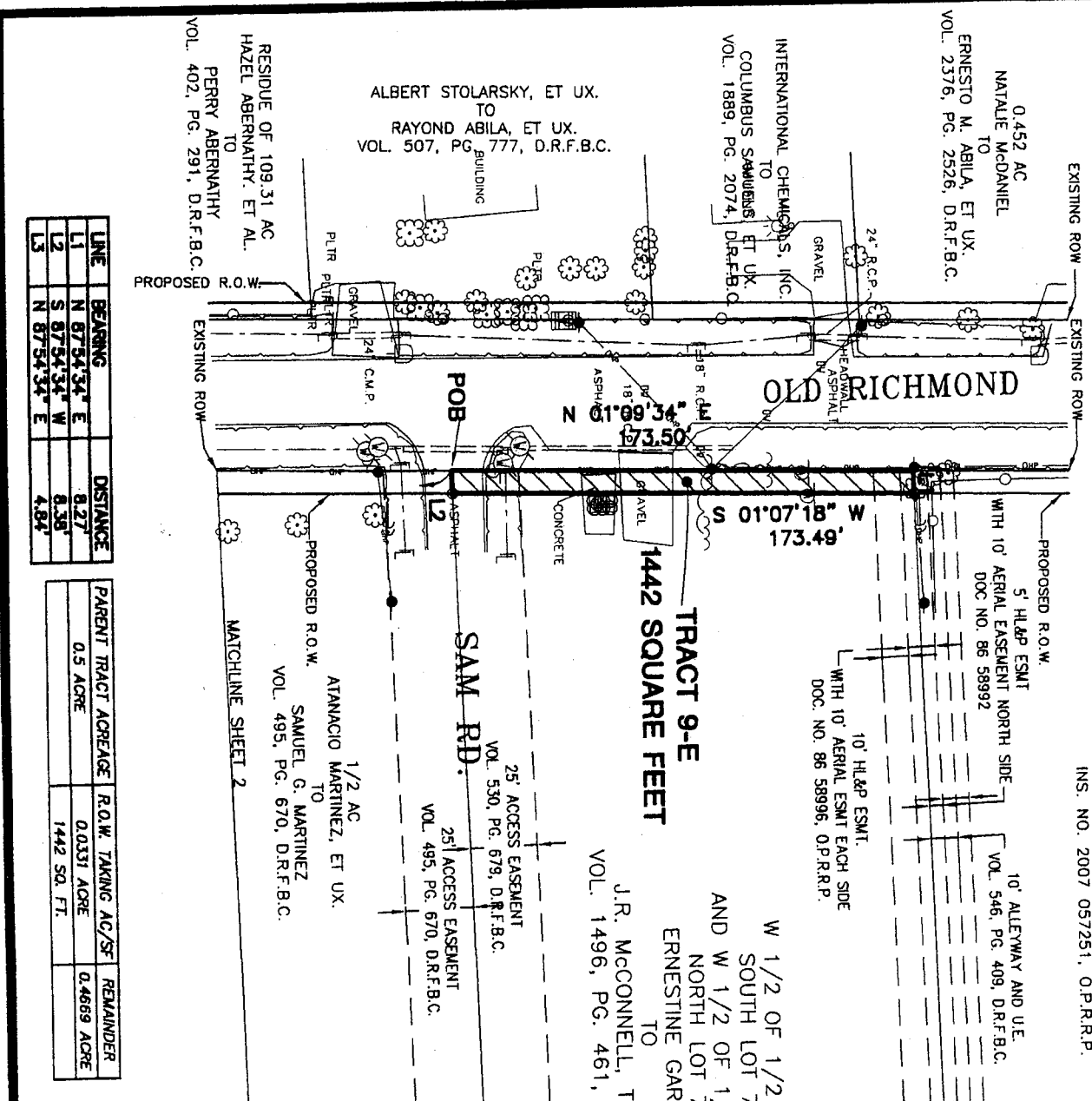
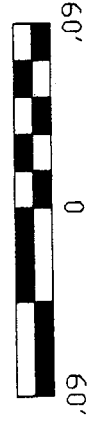
Prepared by:  
PATE SURVEYORS  
a division of  
Pate Engineers, Inc.  
Job No. 0570-018-00-542



  
Certification Date  
September 10, 2008

THIS LEGAL DESCRIPTION IS ISSUED IN CONJUNCTION WITH AN ON THE GROUND SURVEY CONDUCTED BY PATE SURVEYORS FROM JUNE TO SEPTEMBER, 2008. ALL 5/8" IRON RODS WITH CAP MARKED "PATE" WILL BE SET AT A LATER DATE PER CLIENTS INSTRUCTION.

FIRST NATIONAL ACCEPTANCE COMPANY  
 JONAS CARRENO, ET UX.  
 TO  
 INS. NO. 2007 057251, O.P.R.R.P.



LINE	BEARING	DISTANCE
L1	N 87°54'34\" E	8.27'
L2	S 87°54'34\" W	8.38'
L3	N 87°54'34\" E	4.84'

PARENT TRACT ACREAGE	R.O.W. TAKING AC/5F	REMAINDER
0.5 ACRE	0.0031 ACRE	0.4669 ACRE

**AGREEMENT TABLE**

POC POINT OF COMMENCING  
 POB POINT OF BEGINNING  
 D.R.F.C. DEED RECORDS OF FORT BEND COUNTY TEXAS  
 O.P.R.R.P. ORIGINAL PUBLIC RECORDS OF REAL PROPERTY OF FORT BEND COUNTY TEXAS

**SYMBOL LEGEND**

- FOUND MONUMENT (AS INDICATED)
- ⊙ SET 5/8" IRON ROD W/CAP MARKED "PATE" WILL BE SET AT A LATER DATE PER CLIENTS INSTRUCTION.

DATE	REVISION
7/09/09	ADDED ACREAGE TABLE

A PROPERTY DESCRIPTION OF EVEN DATE HAS BEEN PREPARED IN CONJUNCTION WITH THIS TRACT.

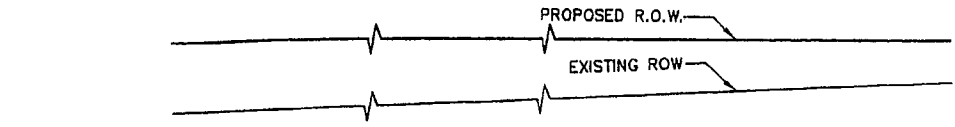
BEARING CONVENTION NOTE:  
 THE BEARING CONVENTION USED ON THIS SURVEY IS BASED ON: THE BEARING CONVENTION COORDINATE SYSTEM, SOUTH CENTRAL ZONE, TEXAS STATE PLANE.

**PATE SURVEYORS**  
 A DIVISION OF PATE ENGINEERS, INC.  
 13333 W. Frymoyer, Ste 300, Houston, TX 77040-9071 5462-3178 Fax: 5462-3015 www.pateengineers.com

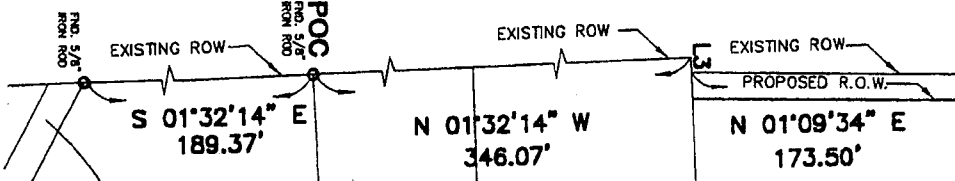
**ROW PARCEL MAP**  
 OLD RICHMOND  
 TRACT 9-E  
 IN THE MILES M. BATTLE LEAGUE, A-9  
 FORT BEND COUNTY, TEXAS

DATE	SCALE
APPROVED FOR ISSUE	1" = 60'

JOB NO.: 0570-018-00-542



**OLD RICHMOND**



POC  
 25.7280 AC  
 POWER AND PRAISE MINISTRIES, INC.  
 FOUNDATION CAPITAL RESOURCES, INC.  
 DOC. NO. 2007 147725, O.P.R.R.P.

1.13 AC  
 PERCY SELDON, TRUSTEE  
 HOUSTON PIPE LINE COMPANY  
 VOL. 588, PG. 417, D.R.F.B.C.


1.0 AC  
 AURORA M. MARTINEZ  
 TO  
 ALFRED MARTINEZ  
 INS. NO. 2006 140076, O.P.R.R.P.

**TOMOSA RD.**

0.9262 AC  
 LOT 39  
 ENEDINA LIMON, ET AL.  
 TO  
 TOMMIE K. MARTINEZ  
 INS. NO. 2005 091374, O.P.R.R.P.

1/2 AC  
 ATANACIO MARTINEZ, ET UX.  
 TO  
 SAMUEL G. MARTINEZ  
 VOL. 495, PG. 667, D.R.F.B.C.

MATCHLINE SHEET 2




**ABBREVIATION TABLE**

POC POINT OF COMMENCING  
 POB POINT OF BEGINNING  
 D.R.F.C. DEED RECORDS OF FORT BEND COUNTY TEXAS  
 O.P.R.R.P. OFFICIAL PUBLIC RECORDS OF REAL PROPERTY OF FORT BEND COUNTY TEXAS

**SYMBOL LEGEND**

- FOUND MONUMENT (AS INDICATED)
- SET 5/8" IRON ROD W/CAP MARKED "PATE" WILL BE SET AT A LATER DATE PER CLIENTS INSTRUCTION.

PARENT TRACT ACREAGE	R.O.W. TAKING AC/SF	REMAINDER
0.5 ACRE	0.0331 ACRE	0.4669 ACRE
	1442 SQ. FT.	



DATE 7/08/09

ADDED ACREAGE TABLE

REVISION

A PROPERTY DESCRIPTION OF EVEN DATE HAS BEEN PREPARED IN CONJUNCTION WITH THIS TRACT.

BEARING CONVENTION NOTE: THIS SURVEY IS BASED ON THE BEARING CONVENTION USED ON THIS SURVEY IN THE TEXAS STATE PLANE COORDINATE SYSTEM, SOUTH CENTRAL ZONE.

**PATE SURVEYORS**  
 A DIVISION OF PATE ENGINEERS, INC.  
 13333 Hill Country, Ste 300, Houston, TX 77060-7671, 281-482-3178, Fax: 281-482-3175, www.pate-surveyors.com

**ROW PARCEL MAP**  
 OLD RICHMOND  
 TRACT 9-E  
 IN THE MILES M. BATTLE LEAGUE, A-9  
 FORT BEND COUNTY, TEXAS

DRAWN: RC	ORIGINAL SCALE: 1" = 60'
APPROVED FOR ISSUE:	ISSUE DATE: JUNE 12, 2009
JOB NO.: 0570-018-00-542	