

IDE

REVIEW BY FORT BEND COUNTY COMMISSIONERS COURT

On this 14 day of FEBRUARY, 2012, before the Fort Bend Commissioners Court came on to be heard and reviewed the accompanying notice of VERIZON COMMUNICATIONS

Job Location MISTLETOE LANE, WALNUT AVENUE

Dated 01/31/12 BOND NO. 82781 Permit No. 84096

to make use of certain Fort Bend County property subject to, "A Revised Order Regulating the Laying, Construction, Maintenance, and Repair of Buried Cables, Conduits, and Pole Lines, In, Under, Across or Along Roads, Streets, Highways, and Drainage Ditches in Fort Bend County, Texas, Under the Jurisdiction of the Commissioners Court of Fort Bend County, Texas," as passed by the Commissioners Court of Fort Bend County, Texas, date the 3rd day of August, 1987, recorded in Volume _____ of the Minutes of the Commissioners Court of Fort Bend County, Texas, to the extent that such order is not inconsistent with Article 1436a, Vernon's Texas Civil Statues. Upon Motion of Commissioner Meyers, seconded by Commissioner Patterson, duly put and carried, it is ORDERED, ADJUGED AND DECREED that said notice of said above purpose is hereby acknowledged by the Commissioners Court of Fort Bend County, Texas, and that said notice be placed on record according to the regulation order thereof.

Notes:

1. Evidence of review by the Commissioners Court must be kept on the job site and failure to do so constitutes grounds for job shutdown.
2. Written notices are required:
 - a. 48 hours in advance of construction start up, and
 - b. When construction is completed and ready for final inspection

Mail notices to: Permit Administrator
Fort Bend County Engineering
P.O. Box 1449
Rosenberg, Texas 77471
281-633-7500

3. This permit expires one (1) year from date of permit if construction has not commenced.

By [Signature]
County Engineer

By N/A
Drainage District Engineer/Manager

Presented to Commissioners Court and approved.
Recorded in Volume 2-14-12
Minutes of Commissioners Court.

Clerk of Commissioners Court
By [Signature]
Deputy

COUNTY OF FORT BEND

Engineering Department

P.O. BOX 1449
Rosenberg, Texas 77471-1449

Johnny Ortega
Permit Administrator

1124 Blume Road
Phone: (281) 341-7500

PERMIT APPLICATION REVIEW FORM FOR CABLE, CONDUIT, AND POLE LINE ACTIVITY IN FORT BEND COUNTY

PERMIT NO. 084096

The following "Notice of Proposed Cable, Conduit, and/or Pole Line activity in Fort Bend County" and accompanying attachments have been reviewed and the notice conforms to appropriate regulations set by Commissioner's Court of Fort Bend County, Texas.

- (1) Complete Application Form.
- a. Name of road, street, and/or drainage ditch affected.
- b. Vicinity map showing course of direction.
- c. Plans and specifications.

- (2) Bond:
- District Attorney, approval when applicable.
- Perpetual bond currently posted.
- No. 82781
- Amount \$150,000.00
- Performance bond submitted.
- No. _____
- Amount _____
- Cashier's Check.
- No. _____
- Amount _____


- (3) Verbal permission given for emergencies, to start construction before approved in Commissioner's Court.

Precinct Engineer Acknowledgment Date _____

Precinct Commissioner Acknowledgment Date _____

- (4) _____
Drainage District Approval when applicable

We have reviewed this project and agree it meets minimum requirements.



Johnny Ortega CFM/ Permit Administrator
(REVISED 5/30/08)

01/31/2012

Date

NOTICE OF PROPOSED CABLE, CONDUIT AND/OR POLE LINE ACTIVITY
IN, UNDER, ACROSS OR ALONG ROADS, STREETS, HIGHWAYS AND DRAINAGE DITCHES
IN FORT BEND COUNTY

APPLICANT'S JOB NO. 4310 - 3P0A0HC
 PERMIT NO. 84096 PCT. NO. 1
 BOND NO. 82781

Formal notice is hereby given that VERIZON proposes to lay, construct, maintain and/or repair cable, conduit and/or pole line, in, under, across, or along roads, streets, highways and drainage ditches in Fort Bend County, as follows:

In, Under, or Across Roads and/or Drainage Ditches

Road or Ditch Name	Distance & Direction From Nearest Intersection	Length of Crossing	Type of Construction			
			Bored	Jacked	Driven	Cased
Mistletoe St	Intersection with Walnut Ave	50'	X			
Walnut Ave	Residential driveway at 607 Walnut Ave	20'	X			

Along Roads and/or Drainage Ditches

Road or Ditch Name	Distance & Direction From Nearest Intersection	To	Distance
Mistletoe St	South from existing pedestal	Inter with Walnut Ave	130'
Walnut Ave	East from inter with Mistletoe St	Just past res. Driveway at 607 Walnut Ave	100'

General Description

BEGINNING 130' NORTH OF INTER OF MISTLETOE ST AND WALNUT AVE, TRENCH 130' ALONG MISTLETOE ST TO INTER. THEN, BEGINNING AT MISTLETOE ST AND WALNUT AVE INTERSECTION, BORE 50' ACROSS MISTLETOE ST, TRENCH 80' ALONG WALNUT AVE, AND BORE 20' UNDER RESIDENTIAL DRIVE WAY AT 607 WALNUT AVE.

The and description of the proposed installation and appurtnances is more fully shown on the attached detail drawings. The laying, construction, maintenance and/or repair of the proposed installation shall be subject to "A Revised Order Regulating the Laying, Construction, Maintenance and/or Repair of Cables, Conduits, and/or Pole Lines, In, Under, Across, or Along Roads, Streets, Highways and Drainage Ditches in Fort Bend County, Texas, Under the Jurisdiction of the Commissioners Court of Fort Bend County, Texas," as passed by Commissioners Court of Fort Bend County, Texas, dated the 3rd day of August, 1987, recorded in Volume 639 of the Minutes of the Commissioners Court of Fort Bend County, Texas.

Written notices are required: 1) 48 hours in advance of start of construction and 24 when construction is complete and ready for final inspection.

Mail To: Permit Administrator/Fort Bend County Engineering
 P. O. Box 1449, Rosenberg, Texas 77471

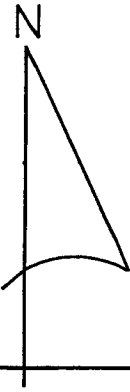
Violation of requirements shall constitute grounds for job shut down.

COMPANY NAME: VERIZON COMMUNICATIONS

 (Signature)
 NAME & TITLE: DARRIN L. ALBRECHT
SUPERVISOR-NETWORK ENGINEERING
 (Please Print)
 DATE: JANUARY 24, 2012
 ADDRESS: 2611 45TH AVE

 (Street/P.O. Box)
DICKINSON TX. 77539

 City State Zip
 TELEPHONE NO: 281-338-2221
 (accessible 24 hrs/day, 7 days/week)



*2000968 ←
 *2000968 (80) ←
 M*232680
 295' 2423.10
 AEF 100-26
 XDD,1-25
 C1,851-869
 XDD,45-45
 C1,871-871
 XDD,47-50
 C2,651-673
 XDD,74-74
 C2,675-700

*98 ←
 *98 (80) ←
 M*232680
 430' 2423.10
 AEF 100-26
 XDD,1-25
 C1,851-869
 XDD,45-45
 C1,871-871
 XDD,47-50
 C2,651-673
 XDD,74-74
 C2,675-700

E SYCAMORE ST

MISTLETOE ST

WALNUT

MISTLETOE

*2599909 →
 *2599909 (07) →
 M*280425
 210' 2423.10
 AKF 25-24
 C2,676-700

*2601134 →
 *2601134 (PP) →
 <3P0A0HC> M*280425
 130' 2423.10
 AKF 25-24
 C2,676-700 <PP>

*2601136 <3P0A0HC> M*457445
 607 WALNUT ST
 T*12601136
 C2,676-700 <PP>

*2601135 ←
 *2601135 (PP) ←
 <3P0A0HC> M*280425
 150' 2423.10
 AKF 25-24
 C2,676-700 <PP>



LOOP THRU PED

50' BORE UNDER STREET

20' BORE UNDER DRIVE

DI0404A
 DI0406C
 KEY 652 A

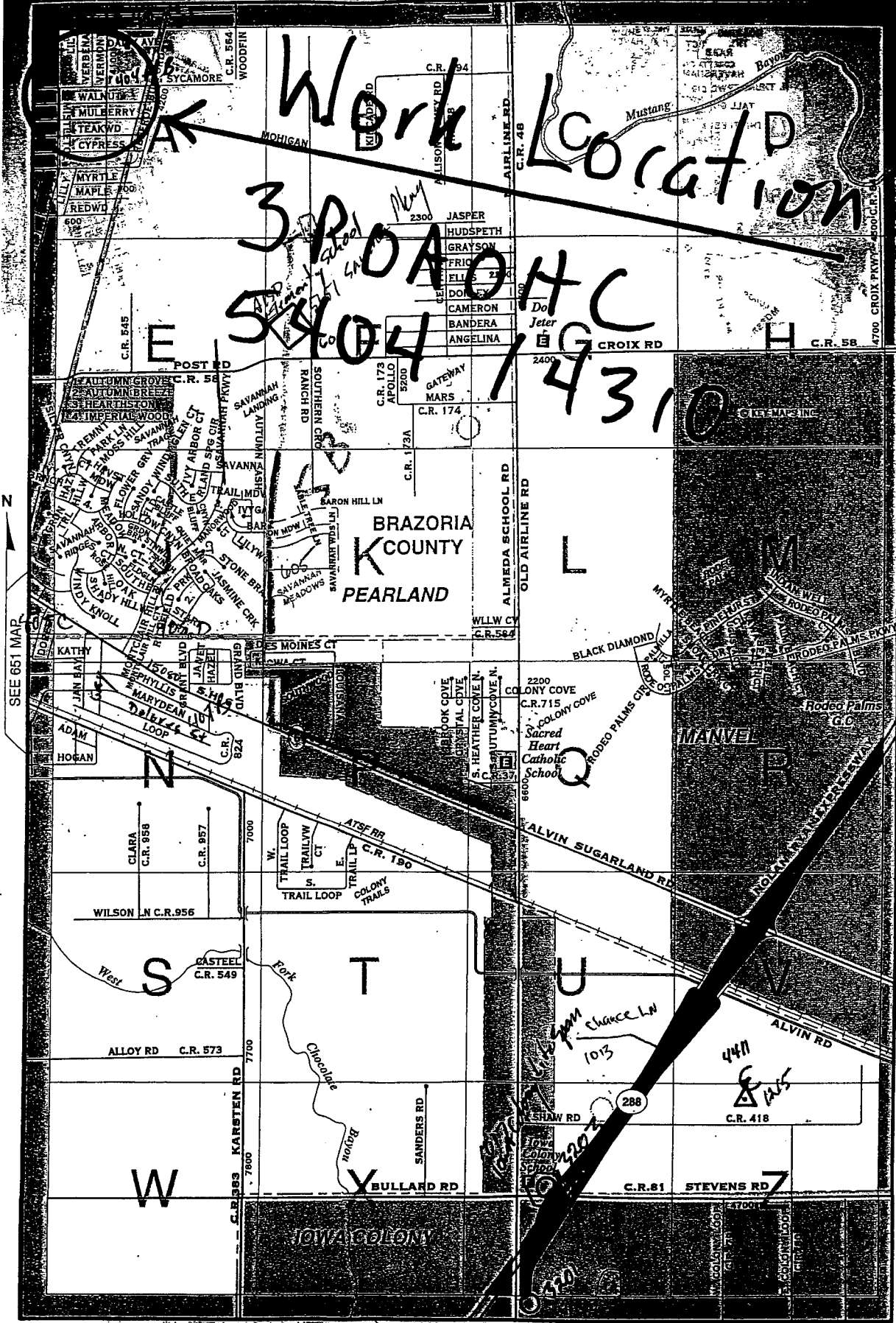
NOTE AREA —

VERIZON 9TS		AREA		STATE: TX	
DIVISION: SOUTHWEST		EXCH.: 5404		REM. CD.: 001	
W.C.: 4310		WO NO.: 3P0A0HC		CONTROL NUMBER:	
TITLE: ARCL-DOR-R1 PLC DIST		TAX DST.: *			
TWP: *		RNG.: *		SEC.: *	
DATE: 01/18/12		REV. DATE:		SCALE: 1"=100.00'	
FILE: V WP1		DRWN	ENG	APRVD	PRINT
		CDS	CDS		1 OF 1

ARCOLA

Work Location

3 P.O. A.O.H.C.
5404 / 4310



SEE 651 MAP