

REVIEW BY FORT BEND COUNTY COMMISSIONERS COURT

On this 07 day of FEBRUARY, 2012, before the Fort Bend Commissioners Court came on to be heard and reviewed the accompanying notice of AT & T

Job Location RANSOM ROAD

Dated 01/26/12 BOND NO. CH1-001686693-01 Permit No. 84093

to make use of certain Fort Bend County property subject to, "A Revised Order Regulating the Laying, Construction, Maintenance, and Repair of Buried Cables, Conduits, and Pole Lines, In, Under, Across or Along Roads, Streets, Highways, and Drainage Ditches in Fort Bend County, Texas, Under the Jurisdiction of the Commissioners Court of Fort Bend County, Texas," as passed by the Commissioners Court of Fort Bend County, Texas, date the 3rd day of August, 1987, recorded in Volume _____ of the Minutes of the Commissioners Court of Fort Bend County, Texas, to the extent that such order is not inconsistent with Article 1436a, Vernon's Texas Civil Statues. Upon Motion of Commissioner Meyers, seconded by Commissioner Morrison, duly put and carried, it is ORDERED, ADJUGED AND DECREED that said notice of said above purpose is hereby acknowledged by the Commissioners Court of Fort Bend County, Texas, and that said notice be placed on record according to the regulation order thereof.

Notes:

1. Evidence of review by the Commissioners Court must be kept on the job site and failure to do so constitutes grounds for job shutdown.
2. Written notices are required:
 - a. 48 hours in advance of construction start up, and
 - b. When construction is completed and ready for final inspection

Mail notices to: Permit Administrator
Fort Bend County Engineering
P.O. Box 1449
Rosenberg, Texas 77471
281-633-7500

3. This permit expires one (1) year from date of permit if construction has not commenced.

By [Signature]
County Engineer

By [Signature]
Drainage District Engineer/Manager

Presented to Commissioners Court and approved.
Recorded in Volume 2-7-12
Minutes of Commissioners Court.

Clerk of Commissioners Court
By [Signature]
Deputy

COUNTY OF FORT BEND

Engineering Department

P.O. BOX 1449
Rosenberg, Texas 77471-1449

Johnny Ortega
Permit Administrator

1124 Blume Road
Phone: (281) 341-7500

PERMIT APPLICATION REVIEW FORM FOR CABLE, CONDUIT, AND POLE LINE ACTIVITY IN FORT BEND COUNTY

PERMIT NO. 084093

The following "Notice of Proposed Cable, Conduit, and/or Pole Line activity in Fort Bend County" and accompanying attachments have been reviewed and the notice conforms to appropriate regulations set by Commissioner's Court of Fort Bend County, Texas.

- (1) Complete Application Form.
- a. Name of road, street, and/or drainage ditch affected.
- b. Vicinity map showing course of direction.
- c. Plans and specifications.

- (2) Bond:
- District Attorney, approval when applicable.
- Perpetual bond currently posted.
No. CH1-001686693-01
Amount \$25,000.00
- Performance bond submitted.
No. _____
Amount _____
- Cashier's Check.
No. _____
Amount _____

- (3) Verbal permission given for emergencies, to start construction before approved in Commissioner's Court.

Precinct Engineer Acknowledgment Date _____

Precinct Commissioner Acknowledgment Date _____

- (4) _____
Drainage District Approval when applicable

We have reviewed this project and agree it meets minimum requirements.



Johnny Ortega CFM, Permit Administrator
(REVISED 5/30/08)

01/26/2012

Date

NOTICE OF PROPOSED CABLE, CONDUIT AND/OR POLE LINE ACTIVITY
IN, UNDER, ACROSS OR ALONG ROADS, STREETS, HIGHWAYS AND DRAINAGE DITCHES
IN FORT BEND COUNTY

APPLICANT'S JOB NO. 7557995
 PERMIT NO. 74003 PCT. NO. 1
 BOND NO. CHL-601686693-01

FORMAL NOTICE IS HEREBY GIVEN THAT _____
 PROPOSES TO LAY, CONSTRUCT, MAINTAIN AND/OR REPAIR CABLE, CONDUIT AND/OR POLE LINE, IN, UNDER, ACROSS, OR
 ALONG ROADS, STREETS, HIGHWAYS AND DRAINAGE DITCHES IN FORT BEND COUNTY, AS FOLLOWS:

IN, UNDER, OR ACROSS ROADS AND/OR DRAINAGE DITCHES

ROAD OR DITCH NAME	DISTANCE & DIRECTION FROM NEAREST INTERSECTION	LENGTH OF CROSSING	TYPE OF CONSTRUCTION			
			BORED	JACKED	DRIVEN	CASE

ALONG ROADS AND/OR DRAINAGE DITCHES

ROAD OR DITCH NAME	DISTANCE & DIRECTION FROM NEAREST INTERSECTION	TO	DISTANCE
RANSOM RD	305' WEST OF INDIGO RIVER LN		

GENERAL DESCRIPTION

AT 5335 RANSOM RD, AN AT&T REMOTE TERMINAL SITE, BUILD A RETAINING WALL AROUND A INTERFACE CABINET IN THE
 RANSOM RD NORTH ROW. WORK REQUIRED TO PREVENT EROSION OF AT&T PROPERTY AND RANSOM RD.

SEE ATTACHED DRAWINGS APPROVED BY NATHAN HATCHER

THE LOCATION AND DESCRIPTION OF THE PROPOSED INSTALLATION AND APPURTENANCES IS MORE FULLY SHOWN ON THE
 ATTACHED DETAIL DRAWINGS. THE LAYING, CONSTRUCTION, MAINTENANCE AND/OR REPAIR OF THE PROPOSED INSTALLATION
 SHALL BE SUBJECT TO "A REVISED ORDER REGULATING THE LAYING, CONSTRUCTION, MAINTENANCE AND/OR REPAIR OF
 CABLES, CONDUITS, AND/OR POLE LINES, IN, UNDER, ACROSS, OR ALONG ROADS, STREETS, HIGHWAYS AND DRAINAGE
 DITCHES IN FORT BEND COUNTY, TEXAS, UNDER THE JURISDICTION OF THE COMMISSIONERS COURT OF FORT BEND
 COUNTY, TEXAS" AS PASSED BY COMMISSIONERS COURT OF FORT BEND COUNTY, TEXAS, DATED THE 3RD DAY OF
 AUGUST, 1987, RECORDED IN VOLUME 639 OF THE MINUTES OF THE COMMISSIONERS COURT OF FORT BEND COUNTY,
 TEXAS.

WRITTEN NOTICES ARE REQUIRED: 1) 48 HOURS IN ADVANCE OF START OF CONSTRUCTION AND 2) WHEN CONSTRUCTION
 IS COMPLETE AND READY FOR FINAL INSPECTION.

MAIL TO: PERMIT ADMINISTRATOR/FORT BEND COUNTY ENGINEERING
 P.O. BOX 1449, ROSENBERG, TX 77471

VIOLATION OF REQUIREMENTS SHALL CONSTITUTE GROUNDS FOR JOB SHUT DOWN.

COMPANY NAME: AT&T

AGENT AND/OR OWNER

E.D. Mitchell

(SIGNATURE)

NAME & TITLE: DANNY MITCHELL MGR OSP PLANNING AND ENG. DESIGN
 (PLEASE PRINT)

DATE: 01/25/2012

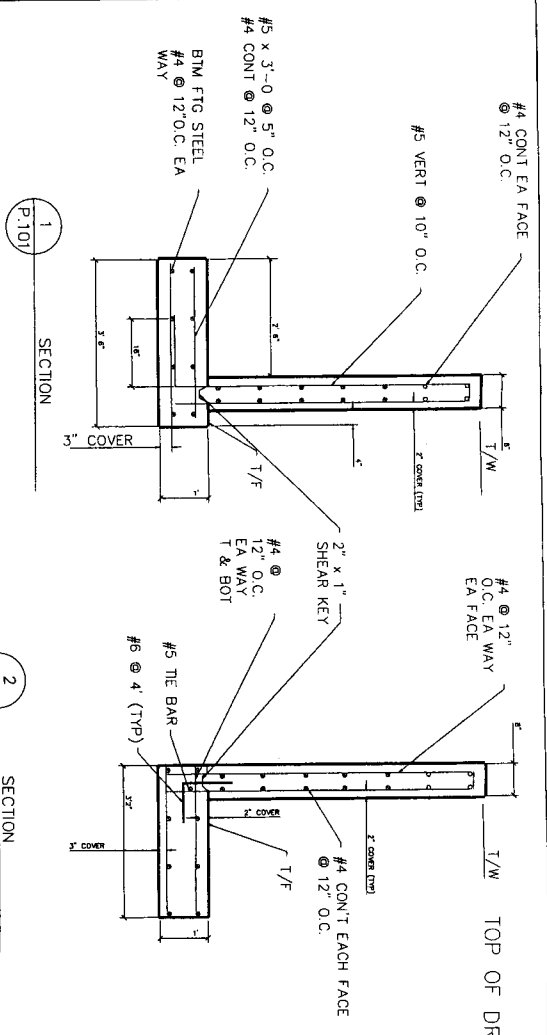
ADDRESS: 1110 LOUISE ST

(STREET/P.O.BOX)

ROSENBERG TEXAS 77471
 CITY STATE ZIP

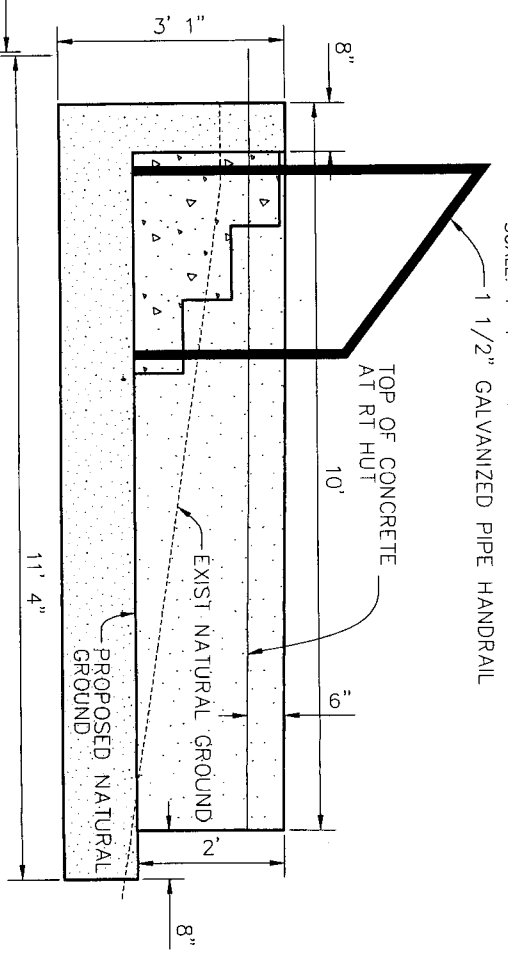
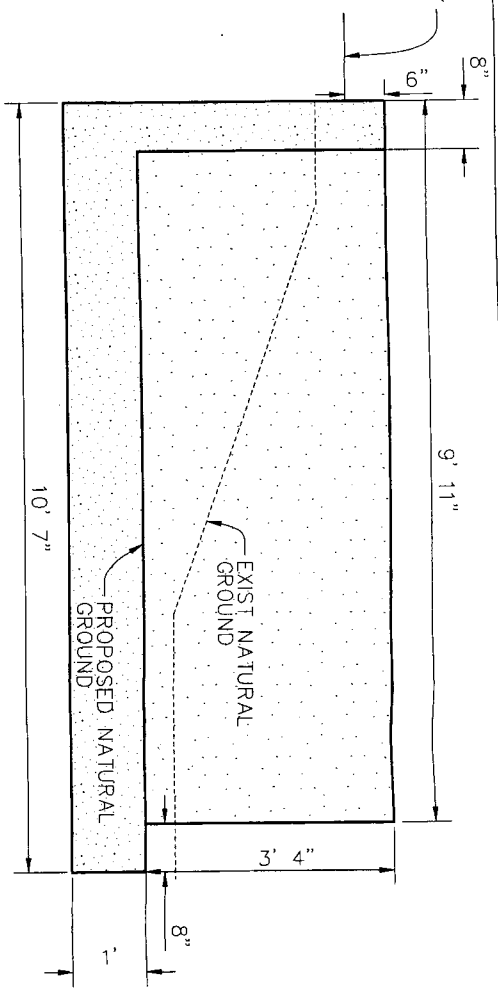
TELEPHONE NO: 281-341-4304

(ACCESSIBLE 24 HRS/DAY, 7 DAYS/WEEK)



REINFORCING WALL LAYOUT AND DETAILS
 NTS

NOTE:
 CONTRACTOR TO MAINTAIN MINIMUM 2" COVER AND TO ADJUST THE SPACING OF THE REBAR IN ACCORDANCE WITH THE HEIGHT OF THE RETAINING WALL.



RETAINING WALL DETAIL

PROJECT
 RANSON RD RT #1143A

OWNER
 AT&T TEXAS/SBC

LOCATION
 RANSON @ INDIGO RIVER JN



Vincent A. Jarama
 1/14/11

DRAWN BY CFA/EKJ	DATE	SHEET 3 OF 3	REVISED
DESIGNED BY VJ	SCALE	PROJECT NO. 1003-021-01-01	102

13430 Northwest Freeway, Suite 1100 Houston, Texas 77040
 713.462.3242 | fax 713.462.3262 | www.cobbendley.com

CobbFendley

