

REVIEW BY FORT BEND COUNTY COMMISSIONERS COURT

On this 03 day of JANUARY, 2012, before the Fort Bend Commissioners Court came on to be heard and reviewed the accompanying notice of AT & T TEXAS

Job Location BEECHNUT STREET, GRAND MISSION WEST

Dated 12/21/11 BOND NO. CH1-001686693-01 Permit No. 84084

to make use of certain Fort Bend County property subject to, "A Revised Order Regulating the Laying, Construction, Maintenance, and Repair of Buried Cables, Conduits, and Pole Lines, In, Under, Across or Along Roads, Streets, Highways, and Drainage Ditches in Fort Bend County, Texas, Under the Jurisdiction of the Commissioners Court of Fort Bend County, Texas," as passed by the Commissioners Court of Fort Bend County, Texas, date the 3rd day of August, 1987, recorded in Volume _____ of the Minutes of the Commissioners Court of Fort Bend County, Texas, to the extent that such order is not inconsistent with Article 1436a, Vernon's Texas Civil Statues. Upon Motion of Commissioner Meyers, seconded by Commissioner Prestage, duly put and carried, it is ORDERED, ADJUGED AND DECREED that said notice of said above purpose is hereby acknowledged by the Commissioners Court of Fort Bend County, Texas, and that said notice be placed on record according to the regulation order thereof.

Notes:

1. Evidence of review by the Commissioners Court must be kept on the job site and failure to do so constitutes grounds for job shutdown.
2. Written notices are required:
 - a. 48 hours in advance of construction start up, and
 - b. When construction is completed and ready for final inspection

Mail notices to: Permit Administrator
Fort Bend County Engineering
P.O. Box 1449
Rosenberg, Texas 77471
281-633-7500
3. This permit expires one (1) year from date of permit if construction has not commenced.

By [Signature]
County Engineer

By N/A
Drainage District Engineer/Manager

Presented to Commissioners Court and approved.
Recorded in Volume 1-312
Minutes of Commissioners Court.

Clerk of Commissioners Court
By [Signature]
Deputy

COUNTY OF FORT BEND

Engineering Department

P.O. BOX 1449
Rosenberg, Texas 77471-1449

Johnny Ortega
Permit Administrator

1124 Blume Road
Phone: (281) 341-7500

PERMIT APPLICATION REVIEW FORM FOR CABLE, CONDUIT, AND POLE LINE ACTIVITY IN FORT BEND COUNTY

PERMIT NO. 084084

The following "Notice of Proposed Cable, Conduit, and/or Pole Line activity in Fort Bend County" and accompanying attachments have been reviewed and the notice conforms to appropriate regulations set by Commissioner's Court of Fort Bend County, Texas.

- (1) Complete Application Form.
- a. Name of road, street, and/or drainage ditch affected.
- b. Vicinity map showing course of direction.
- c. Plans and specifications.

- (2) Bond:
- District Attorney, approval when applicable.
- Perpetual bond currently posted.
- No. CH1-001686693-01
- Amount \$25,000.00
- Performance bond submitted.
- No. _____
- Amount _____
- Cashier's Check.
- No. _____
- Amount _____


- (3) Verbal permission given for emergencies, to start construction before approved in Commissioner's Court.

Precinct Engineer Acknowledgment Date

Precinct Commissioner Acknowledgment Date

- (4) _____
Drainage District Approval when applicable

We have reviewed this project and agree it meets minimum requirements.



Johnny Ortega CFM/Permit Administrator
(REVISED 5/30/08)

12/21/2011

Date

NOTICE OF PROPOSED CABLE, CONDUIT AND/OR POLE LINE ACTIVITY
IN, UNDER, ACROSS OR ALONG ROADS, STREETS, HIGHWAYS AND DRAINAGE DITCHES
IN FORT BEND COUNTY

APPLICANT'S JOB NO. 8560776
 PERMIT NO. 84084 PCT. NO. 3
 BOND NO. CH1-00168693 01

FORMAL NOTICE IS HEREBY GIVEN THAT AT&T Texas
 PROPOSES TO LAY, CONSTRUCT, MAINTAIN AND/OR REPAIR CABLE, CONDUIT AND/OR POLE LINE, IN, UNDER, ACROSS, OR
 ALONG ROADS, STREETS, HIGHWAYS AND DRAINAGE DITCHES IN FORT BEND COUNTY, AS FOLLOWS:

IN, UNDER, OR ACROSS ROADS AND/OR DRAINAGE DITCHES

ROAD OR DITCH NAME	DISTANCE & DIRECTION FROM NEAREST INTERSECTION	LENGTH OF CROSSING	TYPE OF CONSTRUCTION			
			BORED	JACKED	DRIVEN	CASE
BEECHNUT	SOUTH R/W TO NORTH R/W	120'	120'			

ALONG ROADS AND/OR DRAINAGE DITCHES

ROAD OR DITCH NAME	DISTANCE & DIRECTION FROM NEAREST INTERSECTION	TO	DISTANCE
BEECHNUT SOUTH R/W	19333 BEECHNUT	TEAL BREEZE DR	500'
BEECHNUT NORTH R/W	19310 BEECHNUT	GRAND MISSION BLVD	1346'
GRAND MISSION WEST R/W	AT BEECHNUT INTERSECTION	8650 GRAND MISSION	235'

GENERAL DESCRIPTION

SEE ATTACHMENTS.

THE LOCATION AND DESCRIPTION OF THE PROPOSED INSTALLATION AND APPURTENANCES IS MORE FULLY SHOWN ON THE ATTACHED DETAIL DRAWINGS. THE LAYING, CONSTRUCTION, MAINTENANCE AND/OR REPAIR OF THE PROPOSED INSTALLATION SHALL BE SUBJECT TO "A REVISED ORDER REGULATING THE LAYING, CONSTRUCTION, MAINTENANCE AND/OR REPAIR OF CABLES, CONDUITS, AND/OR POLE LINES, IN, UNDER, ACROSS, OR ALONG ROADS, STREETS, HIGHWAYS AND DRAINAGE DITCHES IN FORT BEND COUNTY, TEXAS, UNDER THE JURISDICTION OF THE COMMISSIONERS COURT OF FORT BEND COUNTY, TEXAS" AS PASSED BY COMMISSIONERS COURT OF FORT BEND COUNTY, TEXAS, DATED THE 3RD DAY OF AUGUST, 1987, RECORDED IN VOLUME 639 OF THE MINUTES OF THE COMMISSIONERS COURT OF FORT BEND COUNTY, TEXAS.

WRITTEN NOTICES ARE REQUIRED: 1) 48 HOURS IN ADVANCE OF START OF CONSTRUCTION AND 2) WHEN CONSTRUCTION IS COMPLETE AND READY FOR FINAL INSPECTION.

MAIL TO: PERMIT ADMINISTRATOR/FORT BEND COUNTY ENGINEERING
 P.O. BOX 1449, ROSENBERG, TX 77471

VIOLATION OF REQUIREMENTS SHALL CONSTITUTE GROUNDS FOR JOB SHUT DOWN.

COMPANY NAME: AT&T Texas
 AGENT AND/OR OWNER

Mike Broussard
 (SIGNATURE)

NAME & TITLE: MIKE BROUSSARD, MGR.-OSP PLNG & ENG DESIGN
 (PLEASE PRINT)

DATE: 12/13/2011

ADDRESS: 1110 LOUISE, 1ST FLOOR
 (STREET/P.O.BOX)

ROSENBERG TEXAS 77471
 CITY STATE ZIP

TELEPHONE NO: 281 341-4312

(ACCESSIBLE 24 HRS/DAY, 7 DAYS/WEEK)

LEGEND

- B — PROPOSED BURIED CABLE
- B — EXISTING BURIED CABLE
- EDP — EDGE OF PAVEMENT/CONCRETE
- R/W — RIGHT OF WAY
- X POWER POLE

FORT BEND COUNTY NOTIFICATION

AT&T CONTRACT
 MIKE BROUSSARD
 MGR. DSP PLNG & ENG DESIGN
 281-341-4312

SPECIAL CIRCUITS N
 6203 FORWARDED N
 PERMIT REQUIRED N

OPERATING RANGE OF JOB STEPS
 TASK _____ TO _____

MTRC #48C

TRANSMISSION ZONE
 RZ 0 CZ 9 TAPER CODE 1656H

CAUTION HIGH VOLTAGE BURIED N

HIGHWAY PERMIT NO.

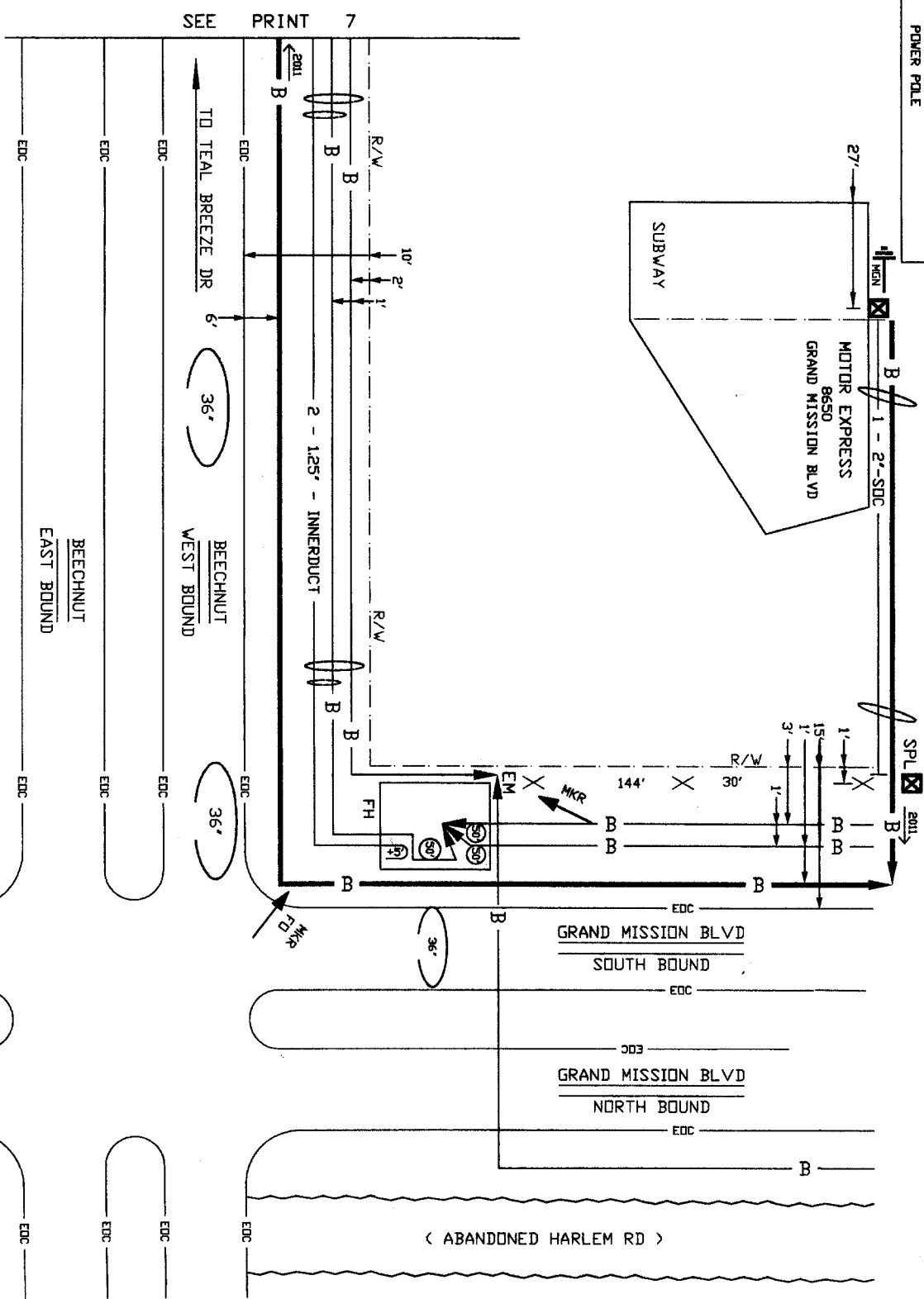
Utility CO ENT - CENTER POINT
 REP NAME
 REP TEL NO.
 POLE CONTACTS (+) 0 (-) 0

Utility CO
 REP NAME
 REP TEL NO.
 POLE CONTACTS (+) 0 (-) 0

Utility CO
 REP NAME
 REP TEL NO.
 POLE CONTACTS (+) 0 (-) 0

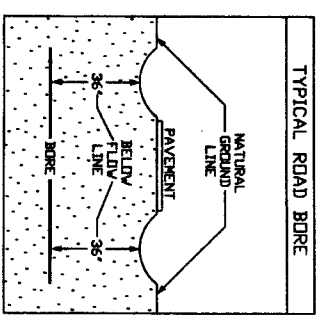
PROJECT NO 8560776

TOT. PRINTS 8 PRINT NO. 8
 NPA/NNX: 281-232 PRT:281232
 EXCH. RICH-RIDE
 TAX DIST. T2004
 GEO. LOC. W89232
 ENGR. NR DRAWN/DW
 TELEPHONE NO. (281) 341-4312
 REC. REF. 232-285-53
 MAP REF. 5860
 SCALE NONE
 ISSUE DATE
 PROJ. TITLE 8650 GRAND MISSION BLVD
 REV. NUMBER
 DATE REV.



Not for use or disclosure outside the AT&T companies except under written agreement.

Proprietary

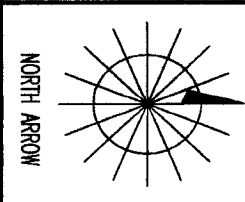


LEGEND

— B —	PROPOSED BURIED CABLE
— B —	EXISTING BURIED CABLE
— EDP —	EDGE OF PAVEMENT/CONCRETE
— R/W —	RIGHT OF WAY
X	POWER POLE

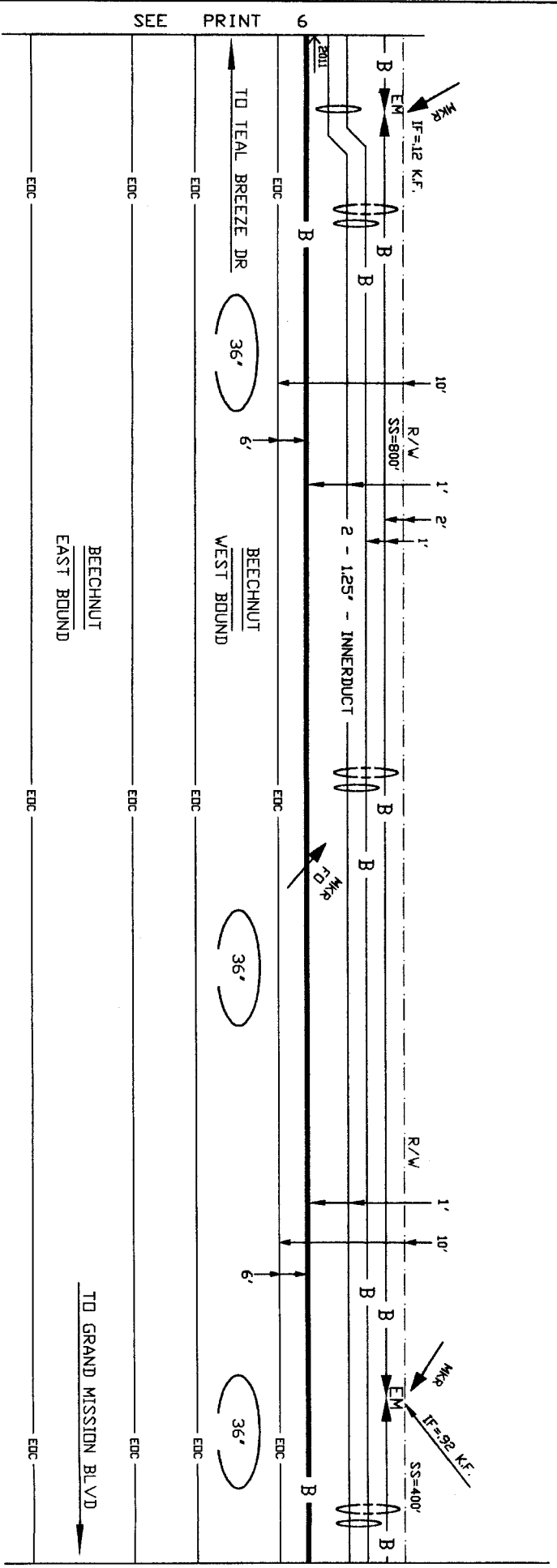
FORT BEND COUNTY NOTIFICATION

AT&T CONTACT:
MIKE BROUSSARD
MGR. DSP PLNG & ENG DESIGN
281-341-4312



PRIVATE PROPERTY

PRIVATE PROPERTY




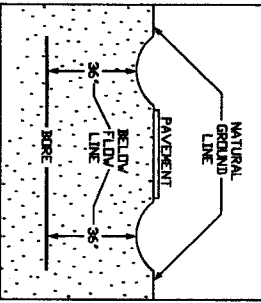
SEE PRINT 6

SEE PRINT 8

SPECIAL CIRCUITS	N
6203 FORWARDED PERMIT REQUIRED	N
OPERATING RANGE OF JOB STEPS	TASK _____ TO _____
MTRC #43	
TRANSMISSION ZONE	RZ 0 CZ 9 TAPER CODE 15584
CAUTION HIGH VOLTAGE BURIED N	KV 19.90 AERIAL Y
HIGHWAY PERMIT NO.	
Utility CO ENT - CENTER POINT	REP NAME _____ REP TEL NO. _____ POLE CONTACTS (+) 0 (-) 0
Utility CO	REP NAME _____ REP TEL NO. _____ POLE CONTACTS (+) 0 (-) 0
Utility CO	REP NAME _____ REP TEL NO. _____ POLE CONTACTS (+) 0 (-) 0
PROJECT NO 8560776	
TOT. PRINTS 8	PRINT NO. 7
NPA/NNX: 281-232	PRT: 281232
EXCH: RICH-RISE	
TAX DIST. 19004	
GEO LOC. W89232	
ENGR. #8	DRAWN BY
TELEPHONE NO. (281) 341-4312	
REC. REF. 232-285-53	
MAP REF. 5360	
SCALE NONE	
ISSUE DATE	
PROJ TITLE 8650 GRAND MISSION BLVD	
REV. NUMBER	
DATE REV.	

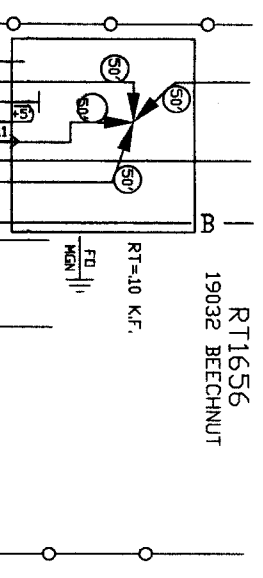
Not for use or disclosure outside the AT&T companies except under written agreement.

TYPICAL ROAD BORE

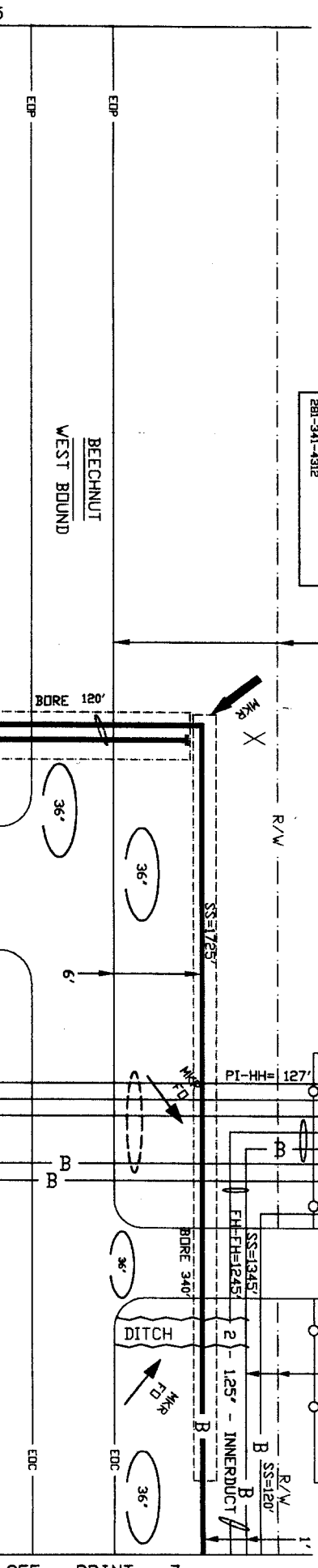


AT&T CONTACT:
 MIKE ROUSSARD
 MGR. DIST. DESIGN
 281-341-4312

FORT BEND COUNTY NOTIFICATION



RT1656
 19032 BEECHNUT



SEE PRINT 5

SEE PRINT 7

Not for use or disclosure outside the AT&T companies except under written agreement.

SPECIAL CIRCUITS	N	
FORMWARDED PERMIT REQUIRED	N	
OPERATING RANGE OF JOB STEPS	TASK _____ TO _____	
MFC# 845C		

TRANSMISSION ZONE	RZ 0 CZ 9
TAPER CODE	1656M
CAUTION HIGH VOLTAGE BURIED N	APPL Y
CAUTION HIGH VOLTAGE BURIED N	APPL Y

UTILITY CO. CENT - CENTER POINT	REP NAME	REP TEL NO.	POLE CONTACTS (+) 0 (-) 0
UTILITY CO.	REP NAME	REP TEL NO.	POLE CONTACTS (+) 0 (-) 0

PROJECT NO 8560776

UTILITY CO. REP NAME REP TEL NO. POLE CONTACTS (+) 0 (-) 0

TOT PRINTS 8 PRINT NO. 6

NPA/NNX: 281-282 PRT: 281222

EXCH. RICH-RDSE

TAX DIST. F8004

GEO LOC. W89232

ENGR. NB DRAWN BY

TELEPHONE NO. (281) 341-4312

REC. REF. 232-285-53

MAP REF. 5260

SCALE NINE

ISSUE DATE

PROJ TITLE 8550 GRAND MISSION BLVD

REV. NUMBER

DATE REV.

