

REVIEW BY FORT BEND COUNTY COMMISSIONERS COURT

9-N;0

On this 08 day of NOVEMBER, 2011, before the Fort Bend Commissioners Court came on to be heard and reviewed the accompanying notice of HSC PIPELINE PARTNERSHIP, LLC

Job Location BIG CREEK BYPASS II-B-ALT

Dated 10/28/11 BOND NO. 104984564 Permit No. 84051

to make use of certain Fort Bend County property subject to, "A Revised Order Regulating the Laying, Construction, Maintenance, and Repair of Buried Cables, Conduits, and Pole Lines, In, Under, Across or Along Roads, Streets, Highways, and Drainage Ditches in Fort Bend County, Texas, Under the Jurisdiction of the Commissioners Court of Fort Bend County, Texas," as passed by the Commissioners Court of Fort Bend County, Texas, date the 3rd day of August, 1987, recorded in Volume _____ of the Minutes of the Commissioners Court of Fort Bend County, Texas, to the extent that such order is not inconsistent with Article 1436a, Vernon's Texas Civil Statues. Upon Motion of Commissioner Meyers, seconded by Commissioner Patterson, duly put and carried, it is ORDERED, ADJUGED AND DECREED that said notice of said above purpose is hereby acknowledged by the Commissioners Court of Fort Bend County, Texas, and that said notice be placed on record according to the regulation order thereof.

Notes:

1. Evidence of review by the Commissioners Court must be kept on the job site and failure to do so constitutes grounds for job shutdown.
2. Written notices are required:
 - a. 48 hours in advance of construction start up, and
 - b. When construction is completed and ready for final inspection

Mail notices to: Permit Administrator
Fort Bend County Engineering
P.O. Box 1449
Rosenberg, Texas 77471
281-633-7500

3. This permit expires one (1) year from date of permit if construction has not commenced.

By [Signature]
County Engineer

Presented to Commissioners Court and approved.

By _____
Drainage District Engineer/Manager

Recorded in Volume 11-8-11
Minutes of Commissioners Court.

Clerk of Commissioners Court
By [Signature]
Deputy

**PERPETUAL BOND COVERING CABLE, CONDUIT AND/OR POLE LINE
ACTIVITY IN, UNDER, ACROSS OR ALONG FORT BEND COUNTY ROADS
(AUTHORIZED)**

BOND NO. 104984564
THE STATE OF TEXAS §
COUNTY OF FORT BEND §

KNOW ALL MEN BY THESE PRESENTS:

THAT WE, HSC Pipeline Partnership, LLC whose address is the Principal, and Travelers Casualty & Surety CO of America, a Corporation existing under and by virtue of the laws of the State of Conn and authorized to do an indemnifying business in the State of Texas, and whose principal office is located at 4650 Westway Park, Houston, Tx whose officer residing in the State of Texas, authorized to accept service in all suits and actions brought within said State is Wes Raska and whose address is 4650 Westway Park, Houston, Tx 77041 hereinafter called the Surety, are held and firmly bound unto, Robert E. Hebert, County Judge of Fort Bend County, Texas, or his successors in office, in the full sum of Fifty Thousand Dollars Dollars (\$ 50,000.) current, lawful money of the United States of America, to be paid to said Robert E. Hebert, County Judge of Fort Bend County, Texas, or his successors in office, to which payment well and truly to be made and done, we, the undersigned, bind ourselves and each of us, our heirs, executors, administrators, successors, assigns, and legal representatives, jointly and severally, by these presents.

THE CONDITION OF THIS BOND IS SUCH THAT, WHEREAS, the above bounden principal contemplates laying, constructing, maintaining and/or repairing one or more cables, conduits, and/or pole lines in, under, across and/or along roads, streets and highways in the County of Fort Bend, and the State of Texas, under the jurisdiction of the Commissioners' Court of Fort Bend County, Texas, pursuant to the Commissioners' Court order adopted on the 1st day of December, A.D. 1980, recorded in Volume 13, of the Commissioners' Court Minutes of Fort Bend County, Texas, regulating same, which Commissioners' Court order is hereby referred to and made a part hereof for all purposes as though fully set out herein.

AND WHEREAS, the principal desires to provide Fort Bend County with a perpetual bond covering all such cable, conduit and/or pole line activity;

Re: Eagle Ford Y-Grade to MTBV Solutions Pipeline Project. Line 27. AFE P16726

NOW, THEREFORE, if the above bounden principal shall faithfully perform all its cable, conduit and/or pole line activity (including, but not limited to the laying, constructing, maintaining and/or repair of cables, conduits and/or pole lines) in, under, across and/or along roads, streets and highways in the County of Fort Bend and State of Texas, under the jurisdiction of the Commissioners Court of Fort Bend County, Texas, pursuant to and in accordance with minimum requirements and conditions of the above mentioned Commissioners' Court order set forth and specified to be by said principal done and performed, at the time and in the manner therein specified, and shall pay over and make good and reimburse Fort Bend County, all loss and damages which Fort Bend County may sustain by reason of any failure or default on the part of said principal, then this obligation shall be null and void otherwise to remain in full force and effect.

This bond is payable at the County Courthouse in the County of Fort Bend and State of Texas.

It is understood that at any time Fort Bend County deems itself insecure under this bond, it may require further and/or additional bonds of the principal.

EXECUTED this 17th day of October, 2011.

HSC Pipeline Partnership, LLC
PRINCIPAL *By: Enterprise Products O&G P1*

BY *W. Raska*

Travelers Casualty & Surety Co of America
SURETY

Carol E. Hock
BY Carol E. Hock, Attorney-In-Fact



POWER OF ATTORNEY

Farmington Casualty Company
Fidelity and Guaranty Insurance Company
Fidelity and Guaranty Insurance Underwriters, Inc.
Seaboard Surety Company
St. Paul Fire and Marine Insurance Company

St. Paul Guardian Insurance Company
St. Paul Mercury Insurance Company
Travelers Casualty and Surety Company
Travelers Casualty and Surety Company of America
United States Fidelity and Guaranty Company

Attorney-In Fact No. 214963

Certificate No. 001307721

KNOW ALL MEN BY THESE PRESENTS: That Seaboard Surety Company is a corporation duly organized under the laws of the State of New York, that St. Paul Fire and Marine Insurance Company, St. Paul Guardian Insurance Company and St. Paul Mercury Insurance Company are corporations duly organized under the laws of the State of Minnesota, that Farmington Casualty Company, Travelers Casualty and Surety Company, and Travelers Casualty and Surety Company of America are corporations duly organized under the laws of the State of Connecticut, that United States Fidelity and Guaranty Company is a corporation duly organized under the laws of the State of Maryland, that Fidelity and Guaranty Insurance Company is a corporation duly organized under the laws of the State of Iowa, and that Fidelity and Guaranty Insurance Underwriters, Inc. is a corporation duly organized under the laws of the State of Wisconsin (herein collectively called the "Companies"), and that the Companies do hereby make, constitute and appoint

Robert M. Overbey Jr., and Carol E. Hock

of the City of Houston, State of Texas, their true and lawful Attorney(s)-in-Fact, each in their separate capacity if more than one is named above, to sign, execute, seal and acknowledge any and all bonds, recognizances, conditional undertakings and other writings obligatory in the nature thereof on behalf of the Companies in their business of guaranteeing the fidelity of persons, guaranteeing the performance of contracts and executing or guaranteeing bonds and undertakings required or permitted in any actions or proceedings allowed by law.

IN WITNESS WHEREOF, the Companies have caused this instrument to be signed and their corporate seals to be hereto affixed, this 9th day of November, 2006.

Farmington Casualty Company
Fidelity and Guaranty Insurance Company
Fidelity and Guaranty Insurance Underwriters, Inc.
Seaboard Surety Company
St. Paul Fire and Marine Insurance Company

St. Paul Guardian Insurance Company
St. Paul Mercury Insurance Company
Travelers Casualty and Surety Company
Travelers Casualty and Surety Company of America
United States Fidelity and Guaranty Company



State of Connecticut
City of Hartford ss.

By: [Signature]
George W. Thompson, Senior Vice President

On this the 9th day of November, 2006, before me personally appeared George W. Thompson, who acknowledged himself to be the Senior Vice President of Farmington Casualty Company, Fidelity and Guaranty Insurance Company, Fidelity and Guaranty Insurance Underwriters, Inc., Seaboard Surety Company, St. Paul Fire and Marine Insurance Company, St. Paul Guardian Insurance Company, St. Paul Mercury Insurance Company, Travelers Casualty and Surety Company, Travelers Casualty and Surety Company of America, and United States Fidelity and Guaranty Company, and that he, as such, being authorized so to do, executed the foregoing instrument for the purposes therein contained by signing on behalf of the corporations by himself as a duly authorized officer.

In Witness Whereof, I hereunto set my hand and official seal.
My Commission expires the 30th day of June, 2011.



[Signature]
Marie C. Tetreault, Notary Public



IMPORTANT NOTICE

TO OBTAIN INFORMATION OR MAKE A COMPLAINT:

You may contact Travelers Casualty & Surety Company of America, Travelers Casualty & Surety Company, Travelers Indemnity Company, Standard Fire Insurance Company and/or Farmington Casualty Company for information or to make a complaint at:

Travelers Bond
Attn: Claims
1500 Market Street
West Tower, Suite 2900
Philadelphia, PA 19102

(267) 675-3130
(267) 675-3102 Fax

You may contact the Texas Department of Insurance to obtain the information on companies, coverages, rights or complaints at:

Texas Department of Insurance
P.O. Box 149104
Austin, TX 78714-9104

(800) 252-3439

ATTACH THIS NOTICE TO YOUR BOND This notice is for information only and does not become a part or a condition of the attached document and is given to comply with Section 2253-021, Government Code, and Section 53 202, Property Code, effective September 1, 2001.

COUNTY OF FORT BEND

Engineering Department

P.O. BOX 1449
Rosenberg, Texas 77471-1449

Johnny Ortega
Permit Administrator

1124 Blume Road
Phone: (281) 341-7500

PERMIT APPLICATION REVIEW FORM FOR CABLE, CONDUIT, AND POLE LINE ACTIVITY IN FORT BEND COUNTY

PERMIT NO. 004051

The following "Notice of Proposed Cable, Conduit, and/or Pole Line activity in Fort Bend County" and accompanying attachments have been reviewed and the notice conforms to appropriate regulations set by Commissioner's Court of Fort Bend County, Texas.

- (1) Complete Application Form.
- a. Name of road, street, and/or drainage ditch affected.
- b. Vicinity map showing course of direction.
- c. Plans and specifications.

- (2) Bond:
- District Attorney, approval when applicable.
- Perpetual bond currently posted.
No. 104984564
Amount \$50,000.00
- Performance bond submitted.
No. _____
Amount _____
- Cashier's Check.
No. _____
Amount _____

- (3) Verbal permission given for emergencies, to start construction before approved in Commissioner's Court.

Precinct Engineer Acknowledgment Date _____

Precinct Commissioner Acknowledgment Date _____

- (4) Adam Wright
Drainage District Approval when applicable

We have reviewed this project and agree it meets minimum requirements.

Johnny Ortega
Johnny Ortega CFM / Permit Administrator
(REVISED 5/30/08)

10/26/2011
Date

**NOTICE OF PROPOSED CABLE, CONDUIT AND/OR POLE LINE ACTIVITY
IN, UNDER, ACROSS OR ALONG ROADS, STREETS, HIGHWAYS AND DRAINAGE DITCHES
IN FORT BEND COUNTY**

APPLICANT'S JOB NO. 16726
 PERMIT No. 84051 PCT. No. 1
 BOND No. 104984564

Formal notice is hereby given that HSC Pipeline Partnership, LLC
 proposes to lay, construct, maintain and/or repair cable, conduit and/or pole line, in, under,
 across, or along roads, streets, highways and drainage ditches in Fort Bend County, as follows:

In, Under, or Across Roads and/or Drainage Ditches

Road or Ditch Name	Distance & Direction From Nearest Intersection	Length of Crossing	Type of Construction			
			Bored	Jacked	Driven	Cased

Along Roads and/or Drainage Ditches

Road or Ditch Name	Distance & Direction From Nearest Intersection	To	Distance
Big Creek Bypass II-B-ALT	On the North Side of the Bypass from Big Creek East to the Brazos River		approx. 19,300 ft

General Description

Construction activities such as mobilization, staging, and stringing pipe will temporarily be performed within the Fort Bend

Drainage District Easement while constructing a pipeline in the abutting easement to the North.


The Location and description of the proposed installation and appurtenances is more fully shown on the attached detail drawings. The laying, construction, maintenance and/or repair of the proposed installation shall be subject to "A Revised Order Regulating the Laying, Construction, Maintenance and/or Repair of Cables, Conduits, and/or Pole Lines, In, Under, Across, or Along Roads, Streets, Highways and Drainage Ditches in Fort Bend County, Texas, Under the Jurisdiction of the Commissioners Court of Fort Bend County, Texas," as passed by Commissioners Court of Fort Bend County, Texas, dated the 3rd. day of August, 1987, recorded in Volume 639 of the Minutes of the Commissioners Court of Fort Bend County, Texas.

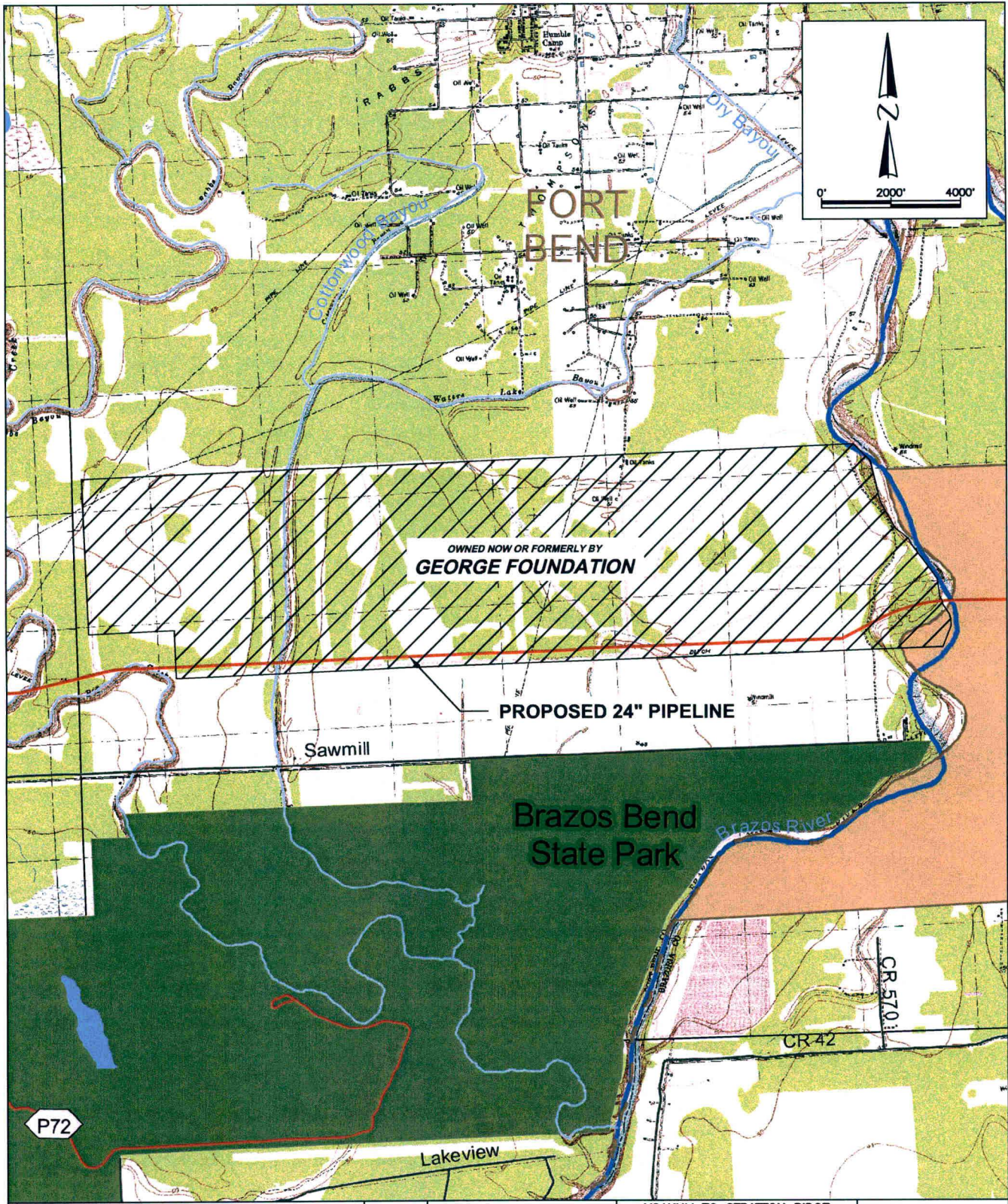
Written notices are required: 1) 48 hours in advance of start of construction and
 2) when construction is complete and ready for final inspection.

Mail to: Permit Administrator/Fort Bend County Engineering
 P.O. Box 1449, Rosenberg, TX 77471.

Violation of requirements shall constitute grounds for job shut down.

<p align="center">Does project comply with Fort Bend County Outdoor Lighting Ordinance?</p> <p>Yes (X)</p> <p>No ()</p>

COMPANY NAME: HSC Pipeline Partnership, LLC
 AGENT and/or OWNER

 (Signature)
 NAME & TITLE Guy Skipper; Project Manager (Agent)
 (Please Print)
 DATE 10/24/2011
 ADDRESS 1100 Louisiana St.
 (Street/P.O. Box)
 Houston TX 77002
 City State Zip
 TELEPHONE NO: 1-800-277-9376
 (accessible 24 hrs/day, 7 days/week)



OWNED NOW OR FORMERLY BY
GEORGE FOUNDATION

PROPOSED 24" PIPELINE

Sawmill

**Brazos Bend
State Park**

Brazos River

P72

Lakeview

CR 42

CR 570



**Hatch Mott
MacDonald**

32 Millbranch Rd., Suite 40, Hattiesburg, MS 39402
T: (601) 264-5193 F: (601) 264-5530

LOT/TRACT	
BLOCK	
SUBDIVISION	
SURVEY	
ABSTRACT	
COUNTY	BRAZORIA
WATER BODY	
QUAD NAME	
QUAD DATE	

**YOAKUM TO STRATTON RIDGE
FORT BEND DRAINAGE DISTRICT
GEORGE FOUNDATION TRACT
PERMIT VICINITY MAP**

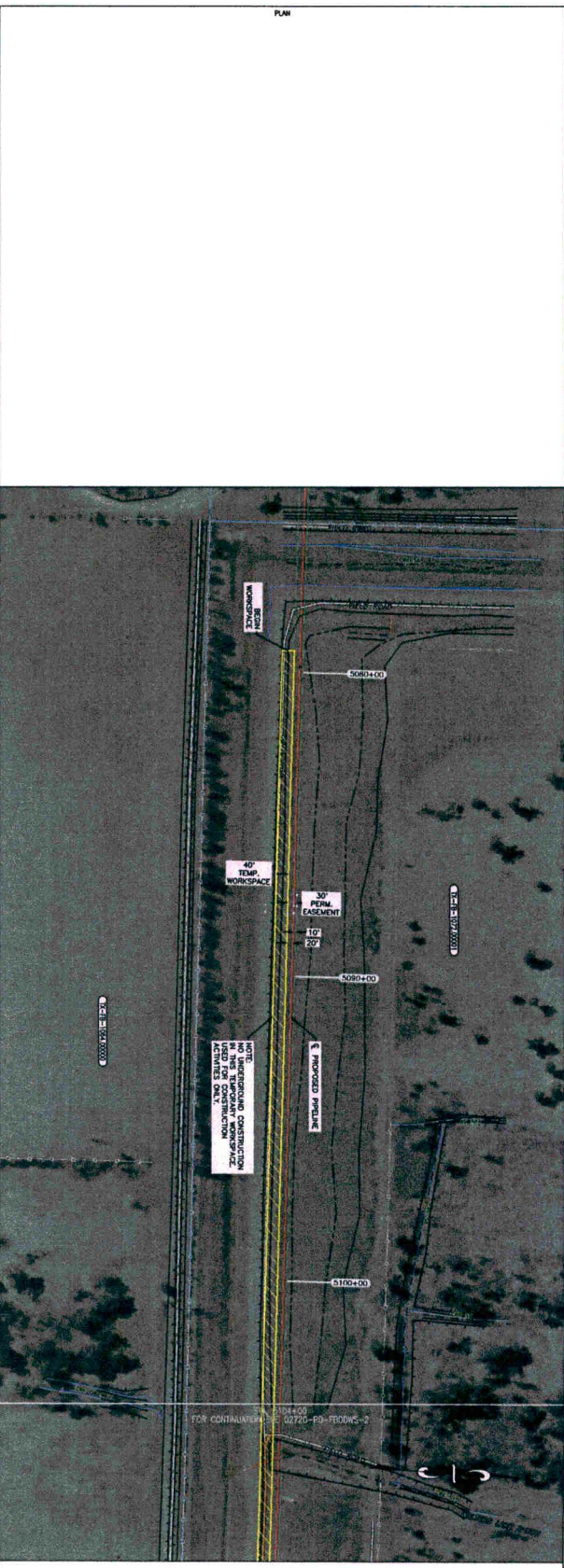
DRAWN BY	JMD	DATE	10/24/11
CHECKED BY		DATE	
APPROVED BY		DATE	
PROJ. ID	276796	SCALE	1" = 4000'

**HSC PIPELINE
PARTNERSHIP, LLC**
EAGLE FORD Y-GRADE TO MTEV
SOLUTIONS PIPELINE


APPROVED BY		DATE	
PROJECT NUMBER / PROJECT NUMBER			
02720-PD-FBDDWS-VM			

COUNTY & STATE

OFF: 3030 COUNTY RD 143



PLAN



PROFILE

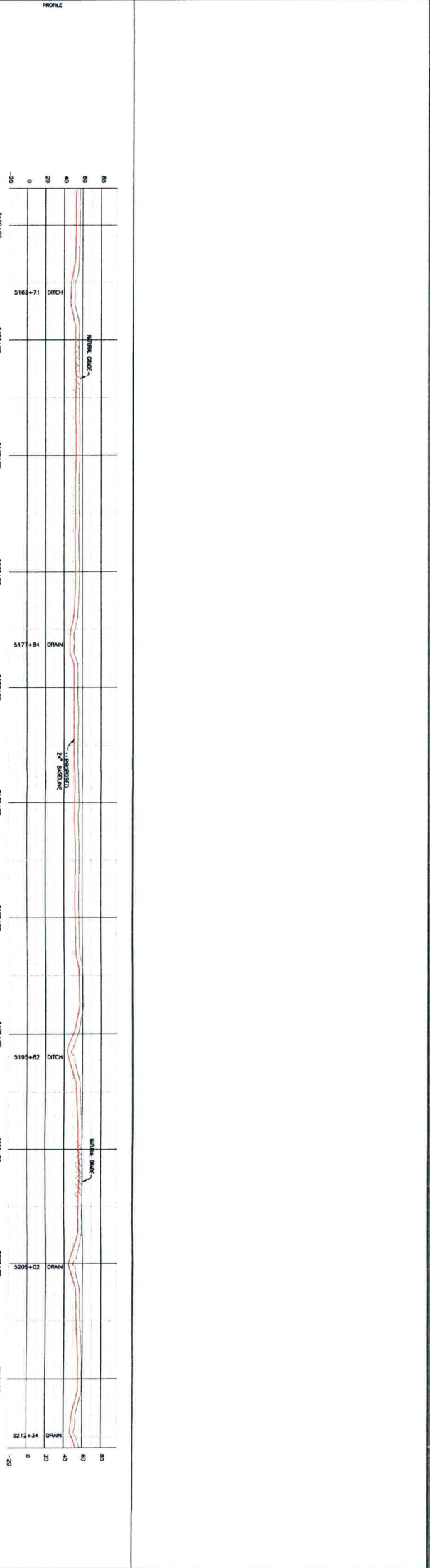
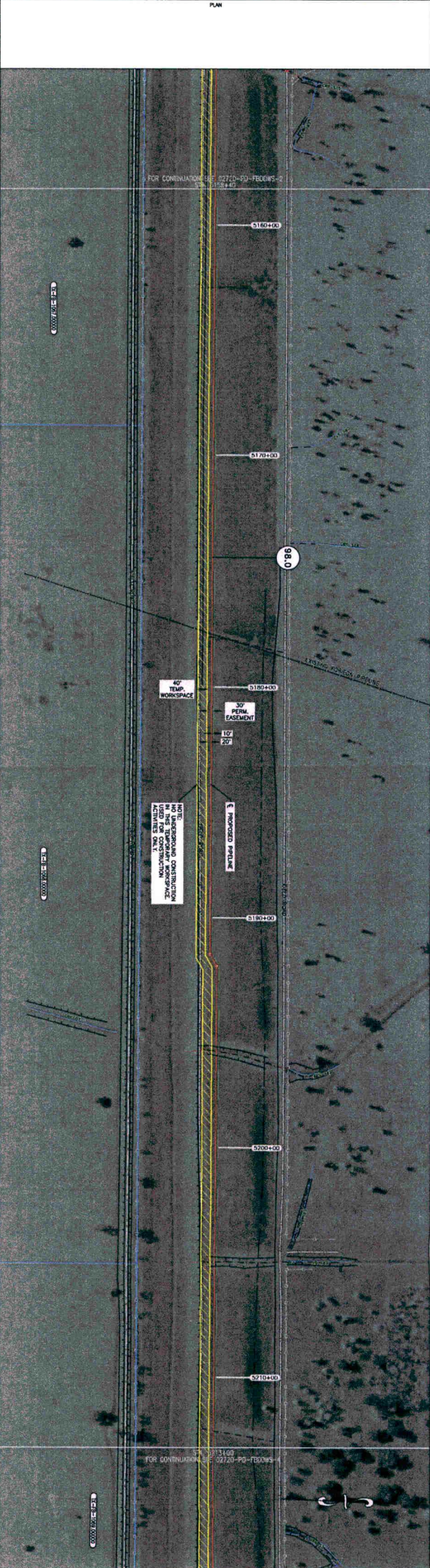
- 1. PROJECT IS FOR THE PROPOSED CONSTRUCTION. NO UNDERGROUND UTILITIES WILL BE MAINTAINED.
- 2. ELEVATIONS BASED ON NAVD 83.

NO.	DATE	ISSUE FOR PERMIT	REVISION	SCALE
0	10/24/2011	ISSUE FOR PERMIT		AS SHOWN

Hatch Mott MacDonald
 32 Waterford Rd., Suite 40, Matthews, NC 28105
 Tel: (704) 344-4118 Fax: (704) 344-2422
ISSUE FOR PERMIT
 10/24/2011
 SCALE: 1" = 40'
 DATE: 10/24/2011

DESIGNED BY	DATE	10/24/2011
CHECKED BY	DATE	
PROJECT #	DATE	
PROJECT TITLE	DATE	

HSC PIPELINE PARTNERSHIP, LLC
 YOKUM PLANT TO ALVIN STATION
 APPROVED BY: **HSC PIPELINE PARTNERSHIP, LLC**
 PROJECT NUMBER: 02720-PD-FBDWMS-1



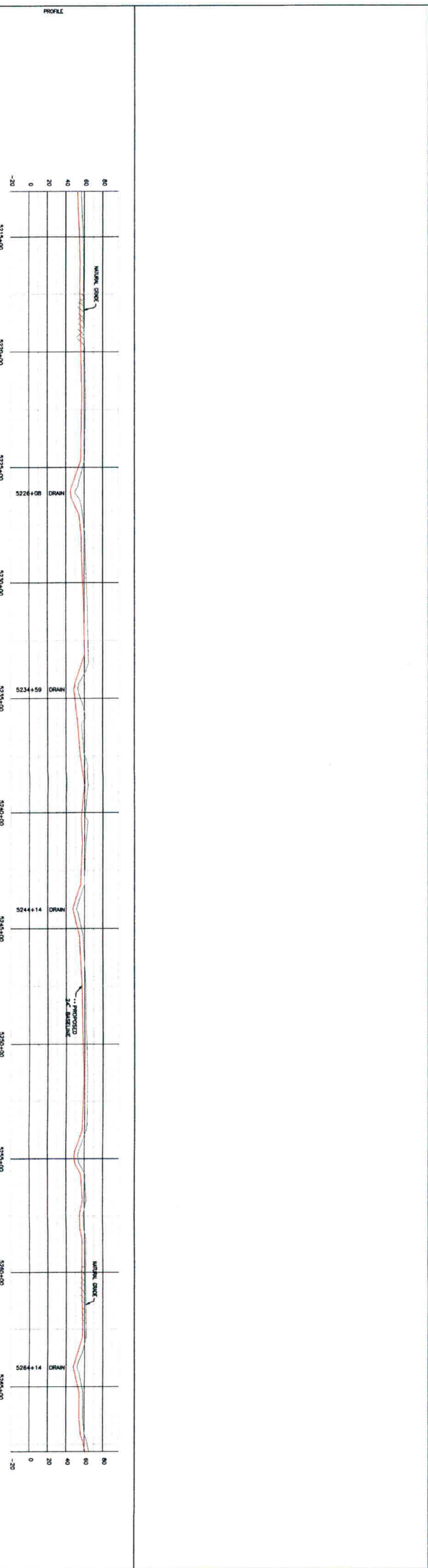

NOTES:
1. PROFILE IS FOR THE PROPOSED CONSTRUCTION AND APPROPRIATE REGULATIONS WILL BE MADE.
2. DRAWINGS MADE BY W&B

DATE OF REVISIONS:	2008-2009	REVISIONS:	ISSUE FOR PERMIT
DATE:	10/24/2011	ISSUE FOR PERMIT	10/24/2011
SCALE:	AS SHOWN	SCALE:	AS SHOWN
PROJECT:	Hatch Mott MacDonald	PROJECT:	Hatch Mott MacDonald
CLIENT:	Hatch Mott MacDonald	CLIENT:	Hatch Mott MacDonald
LOCATION:	1000 SOUTH CENTRAL, W&B, TX 75201	LOCATION:	1000 SOUTH CENTRAL, W&B, TX 75201

ISSUE FOR PERMIT	10/24/2011	ISSUE FOR PERMIT	10/24/2011
SCALE:	AS SHOWN	SCALE:	AS SHOWN
PROJECT:	Hatch Mott MacDonald	PROJECT:	Hatch Mott MacDonald
CLIENT:	Hatch Mott MacDonald	CLIENT:	Hatch Mott MacDonald
LOCATION:	1000 SOUTH CENTRAL, W&B, TX 75201	LOCATION:	1000 SOUTH CENTRAL, W&B, TX 75201

ISSUE FOR PERMIT	10/24/2011	ISSUE FOR PERMIT	10/24/2011
SCALE:	AS SHOWN	SCALE:	AS SHOWN
PROJECT:	Hatch Mott MacDonald	PROJECT:	Hatch Mott MacDonald
CLIENT:	Hatch Mott MacDonald	CLIENT:	Hatch Mott MacDonald
LOCATION:	1000 SOUTH CENTRAL, W&B, TX 75201	LOCATION:	1000 SOUTH CENTRAL, W&B, TX 75201

ISSUE FOR PERMIT	10/24/2011	ISSUE FOR PERMIT	10/24/2011
SCALE:	AS SHOWN	SCALE:	AS SHOWN
PROJECT:	Hatch Mott MacDonald	PROJECT:	Hatch Mott MacDonald
CLIENT:	Hatch Mott MacDonald	CLIENT:	Hatch Mott MacDonald
LOCATION:	1000 SOUTH CENTRAL, W&B, TX 75201	LOCATION:	1000 SOUTH CENTRAL, W&B, TX 75201



1. PROJECT IS FOR THE PERMITS, CONSTRUCTION, AND UNDERGROUND INSTALLATION. ALL BE MADE
 2. EXISTING MAPS ON FILE AT COUNTY RECORDS

DATE OF APPROVAL: 10/24/2011		PROJECT: TIGER SOUTH CENTRAL, AND 21.15.107	
ISSUE FOR PERMIT		REGION	
NO. DATE	ISSUE FOR PERMIT	REGION	OWNER/CLIENT
0 10/24/2011	ISSUE FOR PERMIT		

PREPARED BY: Hatch Mott MacDonald
 24 Westwood Rd., Suite 400, Huntsville, AL 35892
 10/24/2011
 HORIZONTAL SCALE: 1" = 100'
 VERTICAL SCALE: 1" = 20'

DESIGNED BY	DATE	10/24/2011	APPROVED BY
CHECKED BY	DATE		
PROJECT NO.	DATE		
PERMITS NUMBER	DATE		

HSC PIPELINE PARTNERSHIP, LLC
 SCALE FROM 1"=100'-0" TO 1"=200'-0"
 800 FEET OF 30" DIAMETER PIPELINE
 TO BE INSTALLED FROM STATION 5210+00 TO 5290+00
 TO AVOID EXISTING UTILITY LINES

HSC PIPELINE PARTNERSHIP, LLC
 PARTNERSHIP, LLC

02720-PD-FBDWMS-4

