

**REVIEW BY FORT BEND COUNTY COMMISSIONERS COURT**

On this 04 day of OCTOBER, 2011, before the Fort Bend Commissioners Court came on to be heard and reviewed the accompanying notice of COMCAST, LLC

Job Location SUNSET PARK LANE, LAKE RIVERSTONE DRIVE, SENOVA LANE

Dated 09/26/11 BOND NO. 104865058 Permit No. 84027

to make use of certain Fort Bend County property subject to, "A Revised Order Regulating the Laying, Construction, Maintenance, and Repair of Buried Cables, Conduits, and Pole Lines, In, Under, Across or Along Roads, Streets, Highways, and Drainage Ditches in Fort Bend County, Texas, Under the Jurisdiction of the Commissioners Court of Fort Bend County, Texas," as passed by the Commissioners Court of Fort Bend County, Texas, date the 3<sup>rd</sup> day of August, 1987, recorded in Volume \_\_\_\_\_ of the Minutes of the Commissioners Court of Fort Bend County, Texas, to the extent that such order is not inconsistent with Article 1436a, Vernon's Texas Civil Statues. Upon Motion of Commissioner Meyers, seconded by Commissioner Patterson, duly put and carried, it is ORDERED, ADJUGED AND DECREED that said notice of said above purpose is hereby acknowledged by the Commissioners Court of Fort Bend County, Texas, and that said notice be placed on record according to the regulation order thereof.

Notes:

1. Evidence of review by the Commissioners Court must be kept on the job site and failure to do so constitutes grounds for job shutdown.
2. Written notices are required:
  - a. 48 hours in advance of construction start up, and
  - b. When construction is completed and ready for final inspection

Mail notices to: Permit Administrator  
Fort Bend County Engineering  
P.O. Box 1449  
Rosenberg, Texas 77471  
281-633-7500

3. This permit expires one (1) year from date of permit if construction has not commenced.

By *D. Gunn Hegman*  
County Engineer

By *MA*  
Drainage District Engineer/Manager

Presented to Commissioners Court and approved.

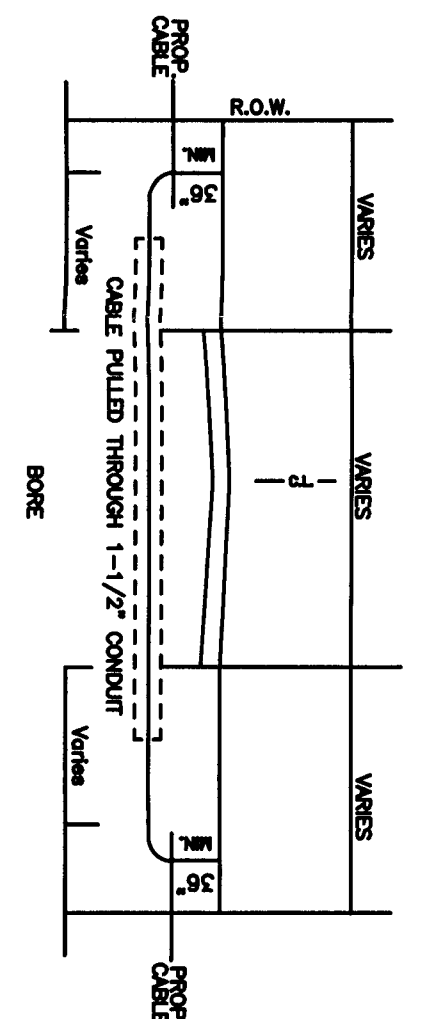
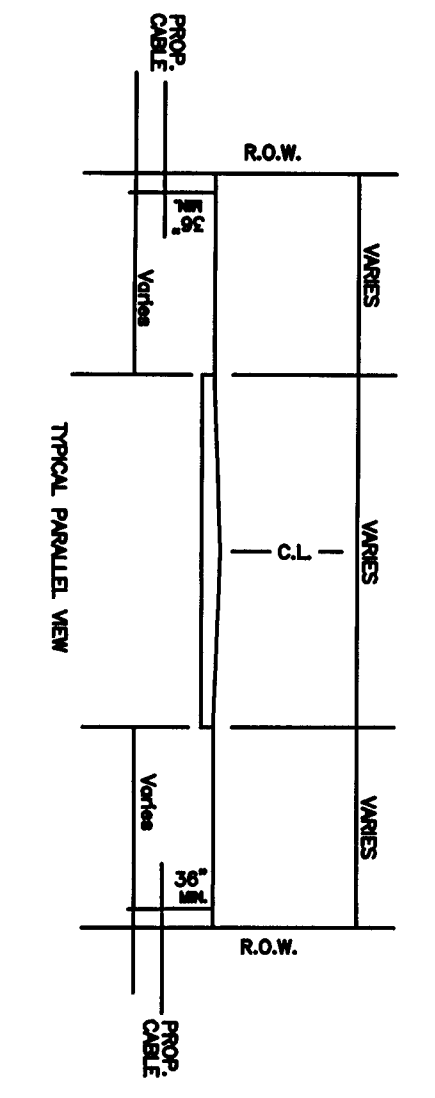
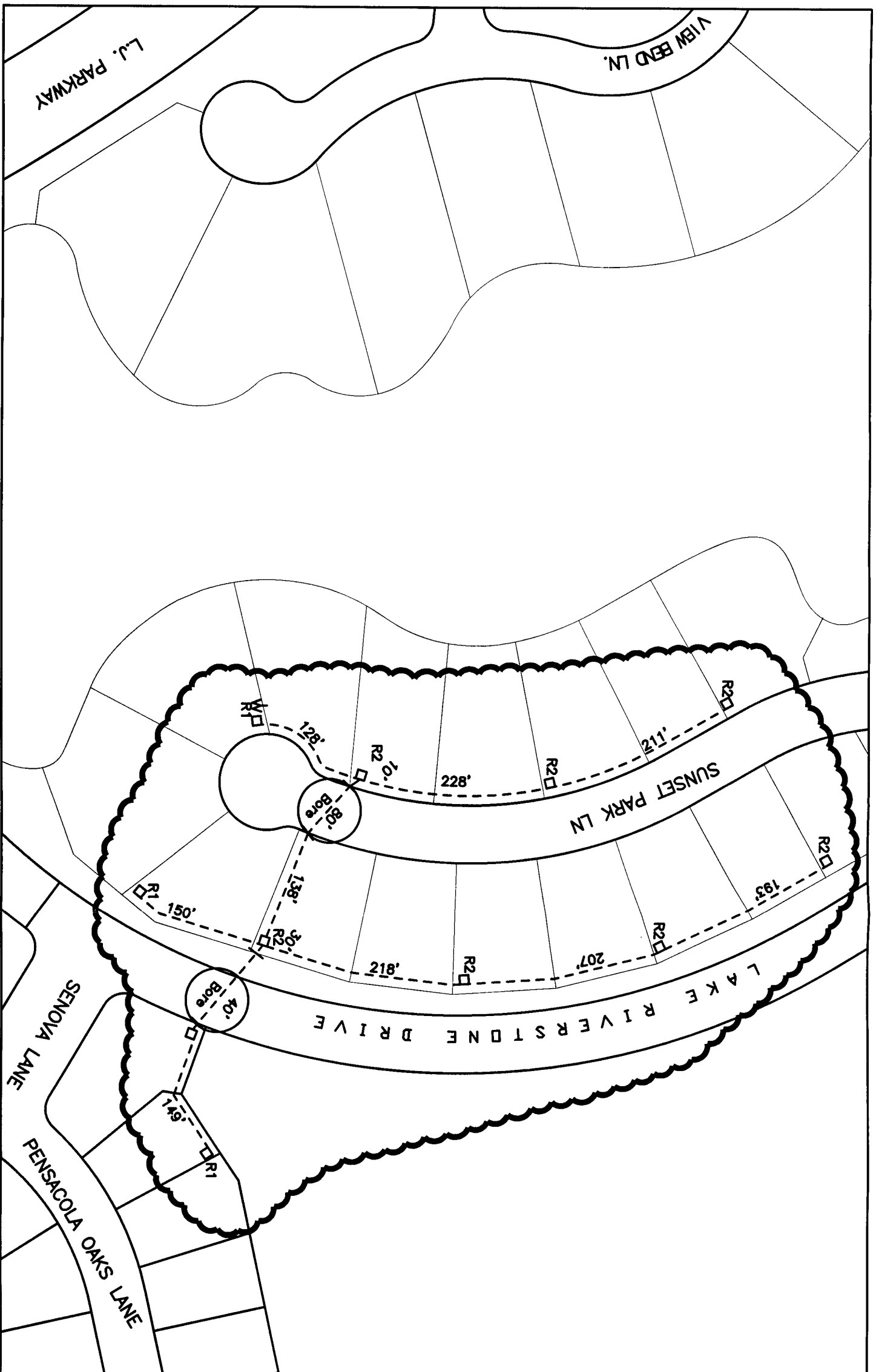
Recorded in Volume 10-4-11  
Minutes of Commissioners Court.

Clerk of Commissioners Court

By *Sherry Fisk*  
Deputy







LOCATION MAP

SCALE : N.T.S.

KEY MAP NO. 609T

NOTES :

1. THE CONTRACTOR SHALL CONTACT TEXAS ONE CALL SYSTEM AT 1-800-248-4545 MIN. 48 HOURS BEFORE DIGGING.
2. THE CONTRACTOR SHALL DETERMINE THE EXACT LOCATION OF ALL UNDERGROUND FACILITIES BEFORE COMMENCING WORK AND AGREE TO BE FULLY RESPONSIBLE FOR ALL DAMAGES CAUSED BY HIS FAILURE TO EXACTLY LOCATE AND PRESERVE ALL UNDERGROUND FACILITIES.
3. NO MORE TRENCH OPENED AT ONE TIME THAN CAN BE BACKFILLED AND COMPACTED IN 10" LIFTS AT THE END OF EACH DAY. ( NO TRENCH LEFT OPENED OVERNIGHT )
4. ALL EXCESS EXCAVATION TO BE REMOVED FROM THE ROAD RIGHT-OF-WAY AT THE END OF EACH DAY.
5. DITCHES TO BE OPENED AT THE END OF EACH DAY TO ASSURE ADEQUATE DRAINAGE.
6. ROAD MUST BE KEPT OPEN TO TRAFFIC AND CONTRACTOR MUST PROVIDE ADEQUATE FLAGMEN, SIGNALS, ETC., TO PROVIDE COMPLETE SAFETY TO THE PUBLIC.
7. IF IT BECOMES NECESSARY FOR EQUIPMENT TO OPERATE ON A PORTION OF THE PAVEMENT, PRECAUTIONS MUST BE TAKEN TO PREVENT ANY DAMAGE WHATSOEVER TO THE PAVEMENT.
8. CONDITION OF ROAD UPON COMPLETION OF JOB SHALL BE AS GOOD OR BETTER THAN PRIOR TO STARTING.

FORT BEND COUNTY ROAD PERMIT



FORT BEND COUNTY APPROVAL :



ATTN: DAVID SANGCO

7033 Airport Boulevard

Houston, TX. 77061

713-895-2435

COMCAST APPROVAL :

Comcast shall Trench and Bores Coax cable in ROW easements in 1-1/2" conduit to provide service to entire Hartford Landing at Riverstone Sec 2 subdivision.

JOB # 1D12137

Hartford Landing at Riverstone Sec 2

DESIGNED BY: COMCAST

SCALE NTS

DRAWN BY: David Sangco

DATE: 9/6/11

DWG. NO.

NOE : D12181

SHEET NO. 1 OF 1 SHEETS

LAMBERT : 4949C3