

**REVIEW BY FORT BEND COUNTY COMMISSIONERS COURT**

On this 04 day of OCTOBER, 2011, before the Fort Bend Commissioners Court came on to be heard and reviewed the accompanying notice of VERIZON COMMUNICATIONS

Job Location JACKSON

Dated 09/26/11 BOND NO. 82781 Permit No. 84026

to make use of certain Fort Bend County property subject to, "A Revised Order Regulating the Laying, Construction, Maintenance, and Repair of Buried Cables, Conduits, and Pole Lines, In, Under, Across or Along Roads, Streets, Highways, and Drainage Ditches in Fort Bend County, Texas, Under the Jurisdiction of the Commissioners Court of Fort Bend County, Texas," as passed by the Commissioners Court of Fort Bend County, Texas, date the 3<sup>rd</sup> day of August, 1987, recorded in Volume \_\_\_\_\_ of the Minutes of the Commissioners Court of Fort Bend County, Texas, to the extent that such order is not inconsistent with Article 1436a, Vernon's Texas Civil Statues. Upon Motion of Commissioner Meyers, seconded by Commissioner Patterson, duly put and carried, it is ORDERED, ADJUGED AND DECREED that said notice of said above purpose is hereby acknowledged by the Commissioners Court of Fort Bend County, Texas, and that said notice be placed on record according to the regulation order thereof.

**Notes:**

1. Evidence of review by the Commissioners Court must be kept on the job site and failure to do so constitutes grounds for job shutdown.
2. Written notices are required:
  - a. 48 hours in advance of construction start up, and
  - b. When construction is completed and ready for final inspection

Mail notices to: Permit Administrator  
Fort Bend County Engineering  
P.O. Box 1449  
Rosenberg, Texas 77471  
281-633-7500

3. This permit expires one (1) year from date of permit if construction has not commenced.

By [Signature]  
County Engineer

By N/A  
Drainage District Engineer/Manager

Presented to Commissioners Court and approved.  
Recorded in Volume 10-4-11  
Minutes of Commissioners Court.

Clerk of Commissioners Court  
By [Signature]  
Deputy

# COUNTY OF FORT BEND

## Engineering Department

P.O. BOX 1449  
Rosenberg, Texas 77471-1449

Johnny Ortega  
Permit Administrator

1124 Blume Road  
Phone: (281) 341-7500

### PERMIT APPLICATION REVIEW FORM FOR CABLE, CONDUIT, AND POLE LINE ACTIVITY IN FORT BEND COUNTY

PERMIT NO. 004026

The following "Notice of Proposed Cable, Conduit, and/or Pole Line activity in Fort Bend County" and accompanying attachments have been reviewed and the notice conforms to appropriate regulations set by Commissioner's Court of Fort Bend County, Texas.

- (1) Complete Application Form.
- a. Name of road, street, and/or drainage ditch affected.
- b. Vicinity map showing course of direction.
- c. Plans and specifications.

- (2) Bond:
- District Attorney, approval when applicable.
- Perpetual bond currently posted.  
No. 82781  
Amount \$150,000.00
- Performance bond submitted.  
No. \_\_\_\_\_  
Amount \_\_\_\_\_
- Cashier's Check.  
No. \_\_\_\_\_  
Amount \_\_\_\_\_

- (3) Verbal permission given for emergencies, to start construction before approved in Commissioner's Court.

\_\_\_\_\_  
Precinct Engineer Acknowledgment Date

\_\_\_\_\_  
Precinct Commissioner Acknowledgment Date

- (4) \_\_\_\_\_  
Drainage District Approval when applicable

We have reviewed this project and agree it meets minimum requirements.

  
\_\_\_\_\_  
Johnny Ortega CFM, Permit Administrator  
(REVISED 5/30/08)

09/26/2011  
\_\_\_\_\_  
Date

NOTICE OF PROPOSED CABLE, CONDUIT AND/OR POLE LINE ACTIVITY  
IN, UNDER, ACROSS OR ALONG ROADS, STREETS, HIGHWAYS AND DRAINAGE DITCHES  
IN FORT BEND COUNTY

APPLICANT'S JOB NO. 3350 - 3P0A0BE  
 PERMIT NO. 84076 PCT. NO. 1  
 BOND NO. 82781

Formal notice is hereby given that VERIZON proposes to lay, construct, maintain and/or repair cable, conduit and/or pole line, in, under, across, or along roads, streets, highways and drainage ditches in Fort Bend County, as follows:

In, Under, or Across Roads and/or Drainage Ditches

Road or Ditch Name	Distance & Direction From Nearest Intersection	Length of Crossing	Type of Construction			
			Bored	Jacked	Driven	Cased

Along Roads and/or Drainage Ditches

Road or Ditch Name	Distance & Direction From Nearest Intersection	To	Distance
Jackson Dead-end Rd	South of intersection with Jackson Rd or Koym Rd	End of road	1830'

General Description


**BEGINNING JUST SOUTH OF INTERSECTION WITH JACKSON / KOYM RD. TRENCH 1830' ALONG JACKSON DEAD-END RD ROW TO END OF ROAD.**

The and description of the proposed installation and appurtances is more fully shown on the attached detail drawings. The laying, construction, maintenance and/or repair of the proposed installation shall be subject to "A Revised Order Regulating the Laying, Construction, Maintenance and/or Repair of Cables, Conduits, and/or Pole Lines, In, Under, Across, or Along Roads, Streets, Highways and Drainage Ditches in Fort Bend County, Texas, Under the Jurisdiction of the Commissioners Court of Fort Bend County, Texas," as passed by Commissioners Court of Fort Bend County, Texas, dated the 3<sup>rd</sup> day of August, 1987, recorded in Volume 639 of the Minutes of the Commissioners Court of Fort Bend County, Texas.

Written notices are required: 1) 48 hours in advance of start of construction and 24 when construction is complete and ready for final inspection.

Mail To: Permit Administrator/Fort Bend County Engineering  
 P. O. Box 1449, Rosenberg, Texas 77471

Violation of requirements shall constitute grounds for job shut down.

COMPANY NAME: VERIZON COMMUNICATIONS  
  
 (Signature)  
 NAME & TITLE: DARRIN L. ALBRECHT  
SUPERVISOR-NETWORK ENGINEERING  
 (Please Print)  
 DATE: AUGUST 27, 2010  
 ADDRESS: 2611 45<sup>TH</sup> AVE  
(Street/P.O. Box)  
DICKINSON TX. 77539  
 City State Zip  
 TELEPHONE NO: 281-338-2221  
 (accessible 24 hrs/day, 7 days/week)



Google maps

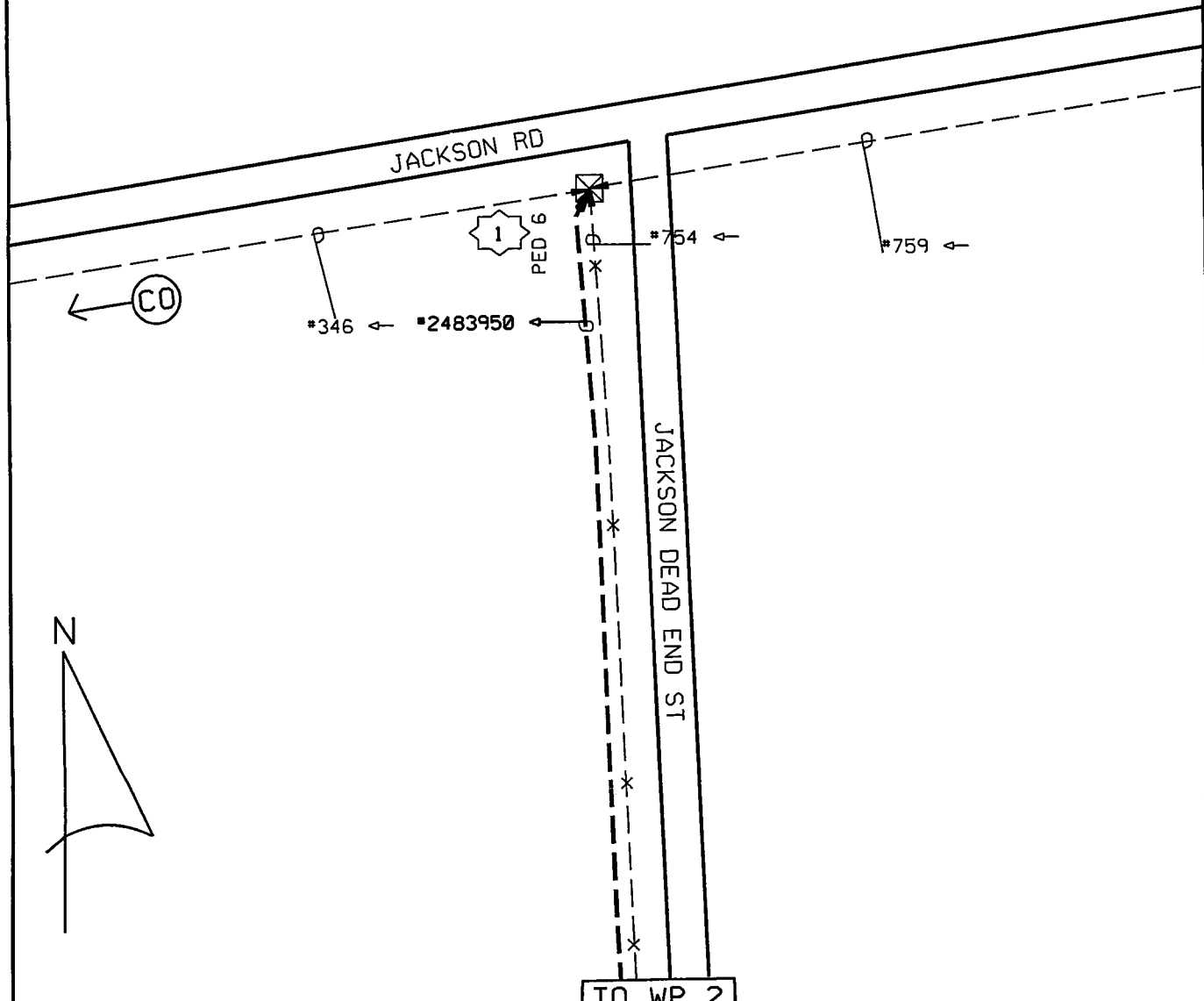
Address 4935 Jackson Rd  
East Bernard, TX 77435

Get Google Maps on your phone  
Text the word "GMAPS" to 466453



©2011 Google - Map data ©2011 Google -

*2483950 (PP) ← <3P0A0BE> M*280425 1830' 2423.10 AKF 25-24 C1,976-976 <PP> XDD,2-3 <PP> C1,979-979 <PP> XDD,5-5 <PP> C1,981-985 <PP> XDD,11-12 <PP> C1,988-989 <PP> XDD,15-16 <PP> C1,992-1000 <PP>	*346 (83) ← M*232225 788' 2423.10 AEF 25-22 C1,976-976 XDD,2-3 C1,979-979 XDD,5-5 C1,981-985 XDD,11-12 C1,988-989 XDD,15-16 C1,992-1000	*754 (PPX-66) ← <3P0A0BE> M*203903 1828' 2423.10 KE 3-19 C1,985-985 <PPX> XDD,2-3 <PPX>	*759 (83) ← M*232206 1316' 2423.10 AEF 6-22 C1,994-995 XDD,3-6
---	---	--	---



NOTE AREA —  
"THINK SAFETY--WORK SAFELY."

DI0803 DI0805	VERIZON 9TS AREA		STATE: TX
	DIVISION: SOUTHWEST		EXCH.: 5423 REM. CD.: 001
KILOVOLTS 0.00	W.C.: 3350	WO NO.: 3P0A0BE	CONTROL NUMBER:
PRIMARY VOLTAGE (JT.USE) (BUR.JT.)	TITLE: EBRN-OBLIG BC2011-27		TAX DST.: •
EXPOSED	TWP: •	RNG.: •	SEC.: • SAL: XXX
	DATE: 09/16/11	REV. DATE:	SCALE: 1"=100.00'
FILE: WP1	DRWN MDS	ENG MDS	APRVD PRINT 1 OF 4

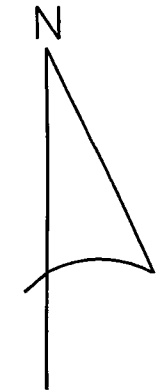
EAST BERNARD

\*2483950 (PP) →  
 <3P0A0BE> M\*280425  
 1830' 2423.10  
 AKF 25-24  
 C1,976-976 <PP>  
 XDD,2-3 <PP>  
 C1,979-979 <PP>  
 XDD,5-5 <PP>  
 C1,981-985 <PP>  
 XDD,11-12 <PP>  
 C1,988-989 <PP>  
 XDD,15-16 <PP>  
 C1,992-1000 <PP>

\*754 (PPX-66) →  
 <3P0A0BE> M\*203903  
 1828' 2423.10  
 KE 3-19  
 C1,985-985 <PPX>  
 XDD,2-3 <PPX>

\*752 (66) →  
 M\*203903  
 2922' 2423.10  
 KE 3-19  
 LOC,1-3

\*2483951 2423.10 (PP)  
 <3P0A0BE> M\*11005388  
 JACKSON DEAD END ST  
 T\*12483951  
 C1,976-976 <PP>  
 XDD,2-3 <PP>  
 C1,979-979 <PP>  
 XDD,5-5 <PP>  
 C1,981-985 <PP>  
 XDD,11-12 <PP>  
 C1,988-989 <PP>  
 XDD,15-16 <PP>  
 C1,992-1000 <PP>



TO WP 3



\*2483950 →

\*754 →

\*752 →

25-TERM PED



JACKSON DEAD END ST

BEHRENS RD

NOTE AREA —  
 \*THINK SAFETY--WORK SAFELY.\*

DI0807

VERIZON 9TS

AREA

STATE: TX

DIVISION: SOUTHWEST

EXCH.: 5423

REM. CD.: 001

KILOVOLTS

0.00

W.C.: 3350

WO NO.: 3P0A0BE

CONTROL NUMBER:

TITLE: EBRN-OBLIG BC2011-27

TAX DST.: •

PRIMARY VOLTAGE  
 (JT.USE) (BUR.JT.)

TWP: •

RNG.: •

SEC.: •

SAL: XXX

DATE: 09/16/11

REV. DATE:

SCALE: 1"=100.00'

EXPOSED

FILE: WP4

DRWN  
MDS

ENG  
MDS

APRVD

PRINT  
4 OF 4

EAST BERNARD

\*2483950 (PP) →  
 <3P0A0BE> M#280425  
 1830' 2423.10  
 AKF 25-24  
 C1,976-976 <PP>  
 XDD,2-3 <PP>  
 C1,979-979 <PP>  
 XDD,5-5 <PP>  
 C1,981-985 <PP>  
 XDD,11-12 <PP>  
 C1,988-989 <PP>  
 XDD,15-16 <PP>  
 C1,992-1000 <PP>

\*754 (PPX-66) ←  
 <3P0A0BE> M#203903  
 1828' 2423.10  
 KE 3-19  
 C1,985-985 <PPX>  
 XDD,2-3 <PPX>

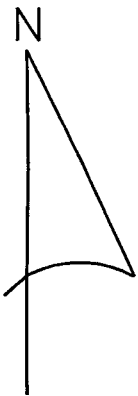
TO WP 2

\*754 ←  
 \*2483950 →

JACKSON DEAD END ST



TO WP 4



NOTE AREA—  
 \*THINK SAFETY--WORK SAFELY.\*

DI0805  
 DI0807

VERIZON 9TS		AREA		STATE: TX	
DIVISION: SOUTHWEST		EXCH.: 5423		REM. CD.: 001	
W.C.: 3350		WO NO.: 3P0A0BE		CONTROL NUMBER:	
TITLE: EBRN-OBLIG BC2011-27		TAX DST.: •			
TWP: •		RNG.: •		SEC.: •	
DATE: 09/16/11		REV. DATE:		SCALE: 1"=100.00'	
FILE: WP3		DRWN MDS	ENG MDS	APRVD	PRINT 3 OF 4

EAST BERNARD

\*2483950 (PP) → \*754 (PPX-66) ←  
 <3P0A0BE> M\*280425 <3P0A0BE> M\*203903  
 1830' 2423.10 1828' 2423.10  
 AKF 25-24 KE 3-19  
 C1,976-976 <PP> C1,985-985 <PPX>  
 XDD,2-3 <PP> XDD,2-3 <PPX>  
 C1,979-979 <PP>  
 XDD,5-5 <PP>  
 C1,981-985 <PP>  
 XDD,11-12 <PP>  
 C1,988-989 <PP>  
 XDD,15-16 <PP>  
 C1,992-1000 <PP>

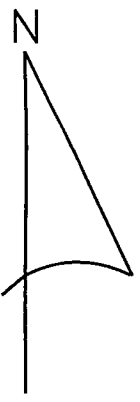
TO WP 1

\*2483950 →  
 \*754 ←



JACKSON DEAD END ST

TO WP 3



NOTE AREA —  
 "THINK SAFETY--WORK SAFELY."

D10805

VERIZON 9TS		AREA		STATE: TX	
DIVISION: SOUTHWEST		EXCH.: 5423		REM. CD.: 001	
KILOVOLTS	W.C.: 3350	WO NO.: 3P0A0BE	CONTROL NUMBER:		
0.00	TITLE: EBRN-OBLIG BC2011-27		TAX DST.: •		
PRIMARY VOLTAGE (JT.USE) (BUR.JT.)	TWP: •	RNG.: •	SEC.: •	SAL: XXX	
EXPOSED	DATE: 09/16/11	REV. DATE:		SCALE: 1"=100.00'	
	FILE: WP2	DRWN MDS	ENG MDS	APRVD	PRINT 2 OF 4

EAST BERNARD