

REVIEW BY FORT BEND COUNTY COMMISSIONERS COURT

On this 09 day of AUGUST, 2011, before the Fort Bend Commissioners Court came on to be heard and reviewed the accompanying notice of CENTERPOINT ENERGY

Job Location DITCH H EXTENSION

Dated 08/02/11 BOND NO. 22001420 Permit No. 83994
to make use of certain Fort Bend County property subject to, "A Revised Order Regulating the Laying, Construction, Maintenance, and Repair of Buried Cables, Conduits, and Pole Lines, In, Under, Across or Along Roads, Streets, Highways, and Drainage Ditches in Fort Bend County, Texas, Under the Jurisdiction of the Commissioners Court of Fort Bend County, Texas," as passed by the Commissioners Court of Fort Bend County, Texas, date the 3rd day of August, 1987, recorded in Volume _____ of the Minutes of the Commissioners Court of Fort Bend County, Texas, to the extent that such order is not inconsistent with Article 1436a, Vernon's Texas Civil Statutes. Upon Motion of Commissioner Meyers, seconded by Commissioner Patterson, duly put and carried, it is ORDERED, ADJUDGED AND DECREED that said notice of said above purpose is hereby acknowledged by the Commissioners Court of Fort Bend County, Texas, and that said notice be placed on record according to the regulation order thereof.

Notes:

1. Evidence of review by the Commissioners Court must be kept on the job site and failure to do so constitutes grounds for job shutdown.
2. Written notices are required:
 - a. 48 hours in advance of construction start up, and
 - b. When construction is completed and ready for final inspection

Mail notices to: Permit Administrator
Fort Bend County Engineering
P.O. Box 1449
Rosenberg, Texas 77471
281-633-7500

3. This permit expires one (1) year from date of permit if construction has not commenced.

By Arnold Dechenberg
for County Engineer

By Mark Vaher
Drainage District Engineer/Manager

Presented to Commissioners Court
and approved.

Recorded in Volume 8-9-11
Minutes of Commissioners Court.

Clerk of Commissioners Court
By Sherry Gier
Deputy

COUNTY OF FORT BEND

Engineering Department

P.O. BOX 1449
Rosenberg, Texas 77471-1449

Johnny Ortega
Permit Administrator

1124 Blume Road
Phone: (281) 341-7500

PERMIT APPLICATION REVIEW FORM FOR CABLE, CONDUIT, AND POLE LINE ACTIVITY IN FORT BEND COUNTY

PERMIT NO. _____

083994

The following "Notice of Proposed Cable, Conduit, and/or Pole Line activity in Fort Bend County" and accompanying attachments have been reviewed and the notice conforms to appropriate regulations set by Commissioner's Court of Fort Bend County, Texas.

- X (1) Complete Application Form.
- X a. Name of road, street, and/or drainage ditch affected.
- X b. Vicinity map showing course of direction.
- _____ c. Plans and specifications.

_____ (2) Bond: _____

District Attorney, approval when applicable.

 X Perpetual bond currently posted.

No. 22001420

Amount \$50,000.00

_____ Performance bond submitted.

No. _____

Amount _____

_____ Cashier's Check.

No. _____

Amount _____

_____ (3) Verbal permission given for emergencies, to start construction before approved in Commissioner's Court.

_____ Precinct Engineer Acknowledgment

_____ Date

_____ Precinct Commissioner Acknowledgment

_____ Date

_____ (4) Adam Wright
Drainage District Approval when applicable

We have reviewed this project and agree it meets minimum requirements.

Johnny Ortega
Johnny Ortega CFM/ Permit Administrator
(REVISED 5/31/08)

07/29/2011
Date

**NOTICE OF PROPOSED CABLE, CONDUIT AND/OR POLE LINE ACTIVITY
IN, UNDER, ACROSS OR ALONG ROADS, STREETS, HIGHWAYS AND DRAINAGE DITCHES
IN FORT BEND COUNTY**

APPLICANT'S JOB NO. 57771723
 PERMIT No. 83994 PCT. No. 4
 BOND No. 22001420

Formal notice is hereby given that CENTERPOINT ENERGY
 proposes to lay, construct, maintain and/or repair cable, conduit and/or pole line, in, under,
 across, or along roads, streets, highways and drainage ditches in Fort Bend County, as follows:

In, Under, or Across Roads and/or Drainage Ditches

Road or Ditch Name	Distance & Direction From Nearest Intersection	Length of Crossing	Type of Construction Bored: Jacked: Driven: Cased
DITCH H EXTENSION	2375' NORTH OF HWY 90 H-07 EAST SIDE OF HWY 90	100'	AERIAL CROSSING
6			

Along Roads and/or Drainage Ditches

Road or Ditch Name	Distance & Direction From Nearest Intersection	To	Distance

General Description

Aerial Crossing of CNP 3 Phase Overhead Line

The location and description of the proposed installation and appurtenances is more fully shown on the attached detail drawings. The laying, construction, maintenance and/or repair of the proposed installation shall be subject to "A Revised Order Regulating the Laying, Construction, Maintenance and/or Repair of Cables, Conduits, and/or Pole Lines, In, Under, Across, or Along Roads, Streets, Highways and Drainage Ditches in Fort Bend County, Texas, Under the Jurisdiction of the Commissioners Court of Fort Bend County, Texas," as passed by Commissioners Court of Fort Bend County, Texas, dated the 3rd day of August, 1967, recorded in Volume 639 of the Minutes of the Commissioners Court of Fort Bend County, Texas.

Written notices are required: 1) 48 hours in advance of start of construction and
 2) when construction is complete and ready for final inspection.

Mail to: Permit Administrator Fort Bend County Engineering
 P.O. Box 1448, Rosenberg, TX 77471.

Violation of requirements shall constitute grounds for job shut down.

COMPANY NAME: CENTERPOINT ENERGY
 AGENT and/or OWNER

Robert Pearson
 (Signature)

NAME & TITLE Robert Pearson Sr. Service Consultant
 (Please Print)

DATE 7-21-2011

ADDRESS 13300 W. Bellfort
 (Street/P.O. Box)

Houston TX 77049
 City State Zip

TELEPHONE NO: 281-561-2924
 (accessible 24 hrs/day, 7 days/week)

Does project
 comply with Fort
 Bend County
 Outdoor Lighting
 Ordinance?

Yes ()

No ()



August 1, 2011

Permit Administrator/Fort Bend County Engineering
P.O. Box 1449
Rosenberg, Texas 77471

**Re: Revision/Clarification on Overhead line crossing permit for Sugar Land Ballpark
2nd REVISION REQUEST**

Attached is a copy of the revised permit application to aerially cross the proposed portion of the Ditch H Extension to provide electrical service to the Sugar Land baseball stadium. This revision reflects a 275' span crossing of the Ditch H Extension area per your request. The previous permit application revision reflected roughly a 261' crossing of the Ditch H Extension area. Please have this application processed ASAP. Thank you!

If you have any questions, please call me at (281) 561-3211.

Sincerely,

A handwritten signature in black ink, appearing to read "B. Anderson", written over the printed name.

Bryan Anderson, A.C.
Senior Service Consultant
Sugar Land Service Center

/

Enclosures

MAP NO. 4751

JOB TYPE: S/E-O/H

COUNTY: FORT BEND

AREA: SUGARLAND

CUSTOMER: SUGARLAND SKEETERS BALLPARK

LOCATION: NE CORNER OF HWY 6 @ HWY 90

57771723

5-12-11

16 SHEETS

M.E.D.

C.D.F.

J.K.N.

FILE NO.: 1723 *

REVISIONS

FILE

DATE

PS DATA DISK BOOK#

32011

ABST. AVAIL. = YES

ESMUT REQ. = YES

FIELD OPERATIONS

CHECKED BY: _____

HELD BEARING _____ CLOSED TRAVERSE? YES NO

PRECISION _____

BEARING BASIS: PT# _____ TO PT# _____ ANG. ERROR _____ DIST. _____

ERROR _____

REFERENCE TRIMBLE GPS (RTK-NET)

CORRDINATE BASIS INFORMATION:

NAD27 NAD83 ASSUMED

PT# _____ DESC. _____ N= _____ E= _____ Z= _____

PT# _____ DESC. _____ N= _____ E= _____ Z= _____

Applied scale factor of _____

ANALYSIS

ANALYST: _____

DATE LAST WORKED: _____

FINAL ASCII FILE _____

DRAWING FILE: _____

SOFTWARE USED: _____

HELD BEARING _____

SPECIAL FILES: _____

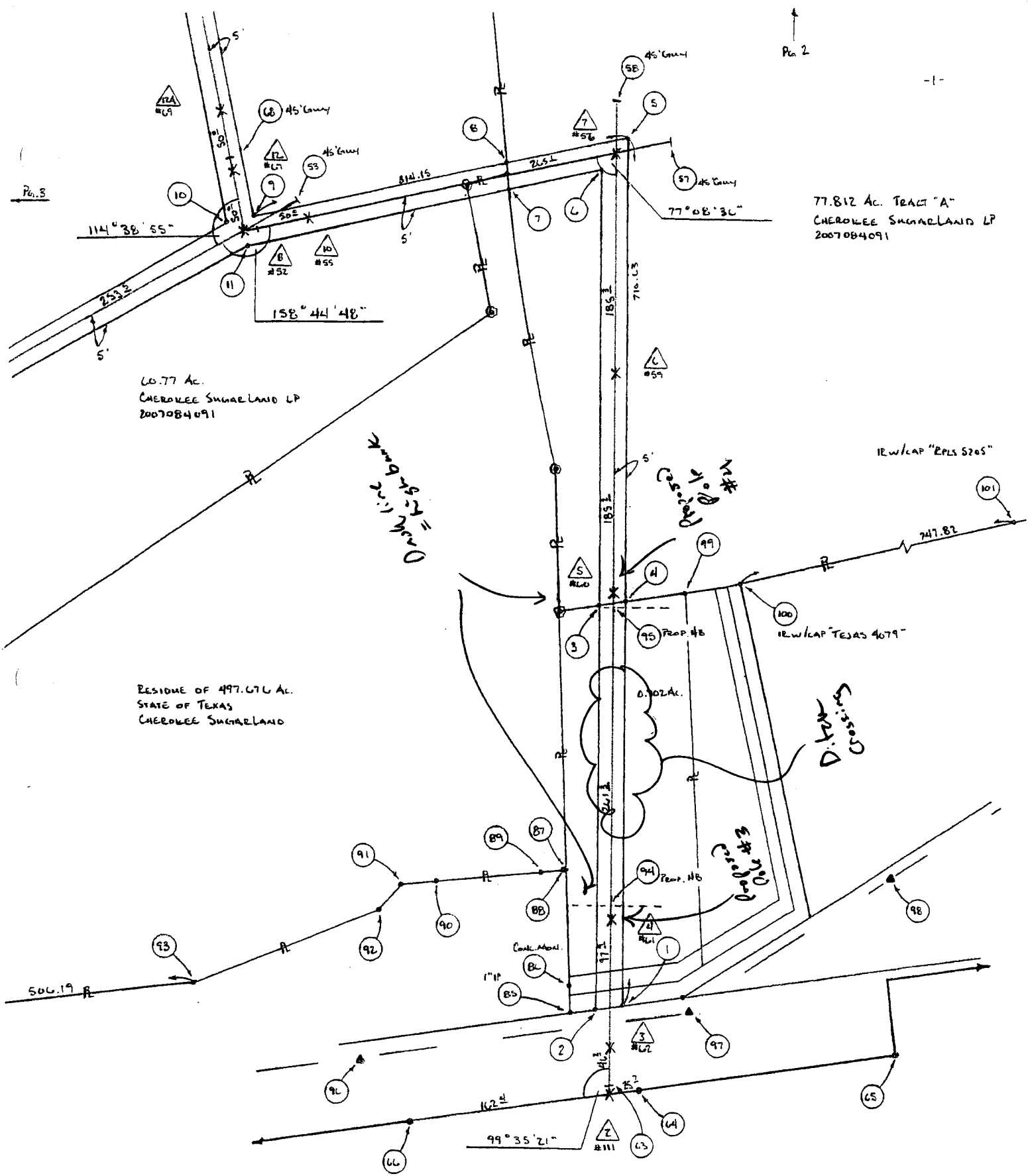
BEARING BASIS: PT# _____ TO PT# _____

REFERENCE _____

Reference information: _____

Special

notes: _____



HWY 6

UNLESS NOTED
▲: PIPELINE MARKER
"HOUSTON PIPELINE CO. LP
1-B00-344-8377"
●: R/W/LAP "LDA ENCL"

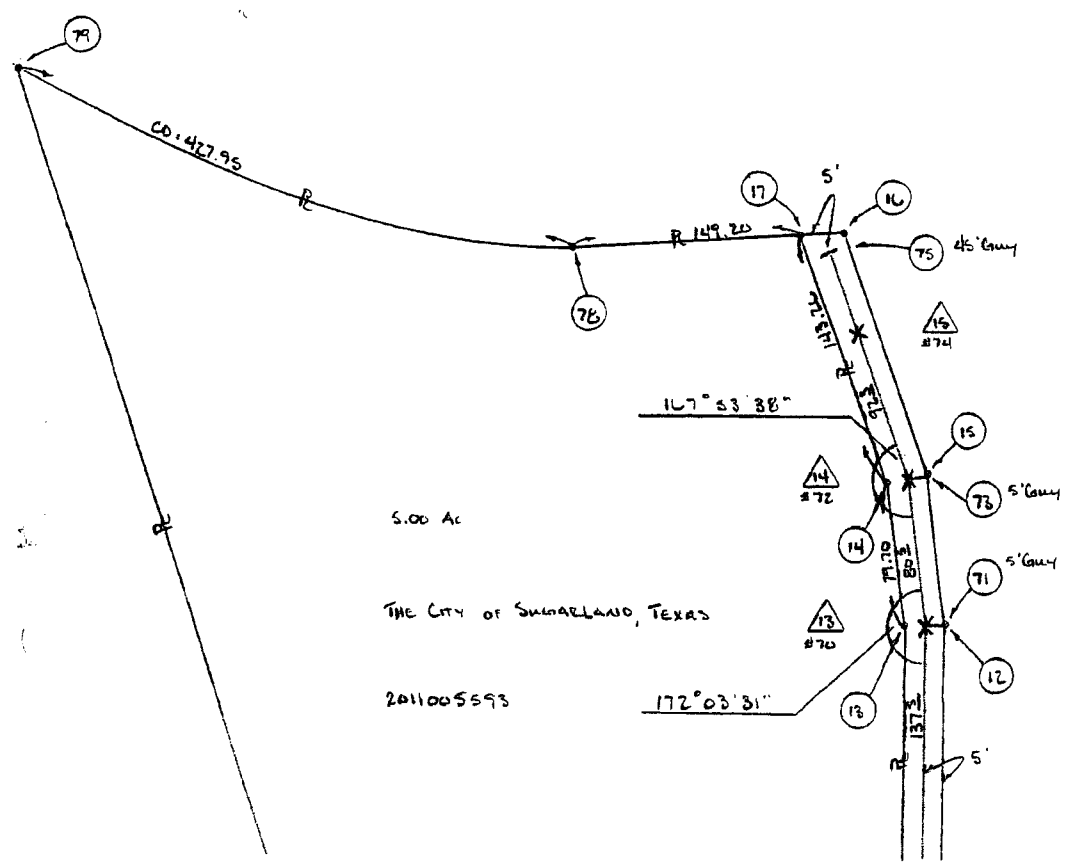
UNLESS NOTED
• = IR W/CAP "LSA ENCL"



60.770 AC

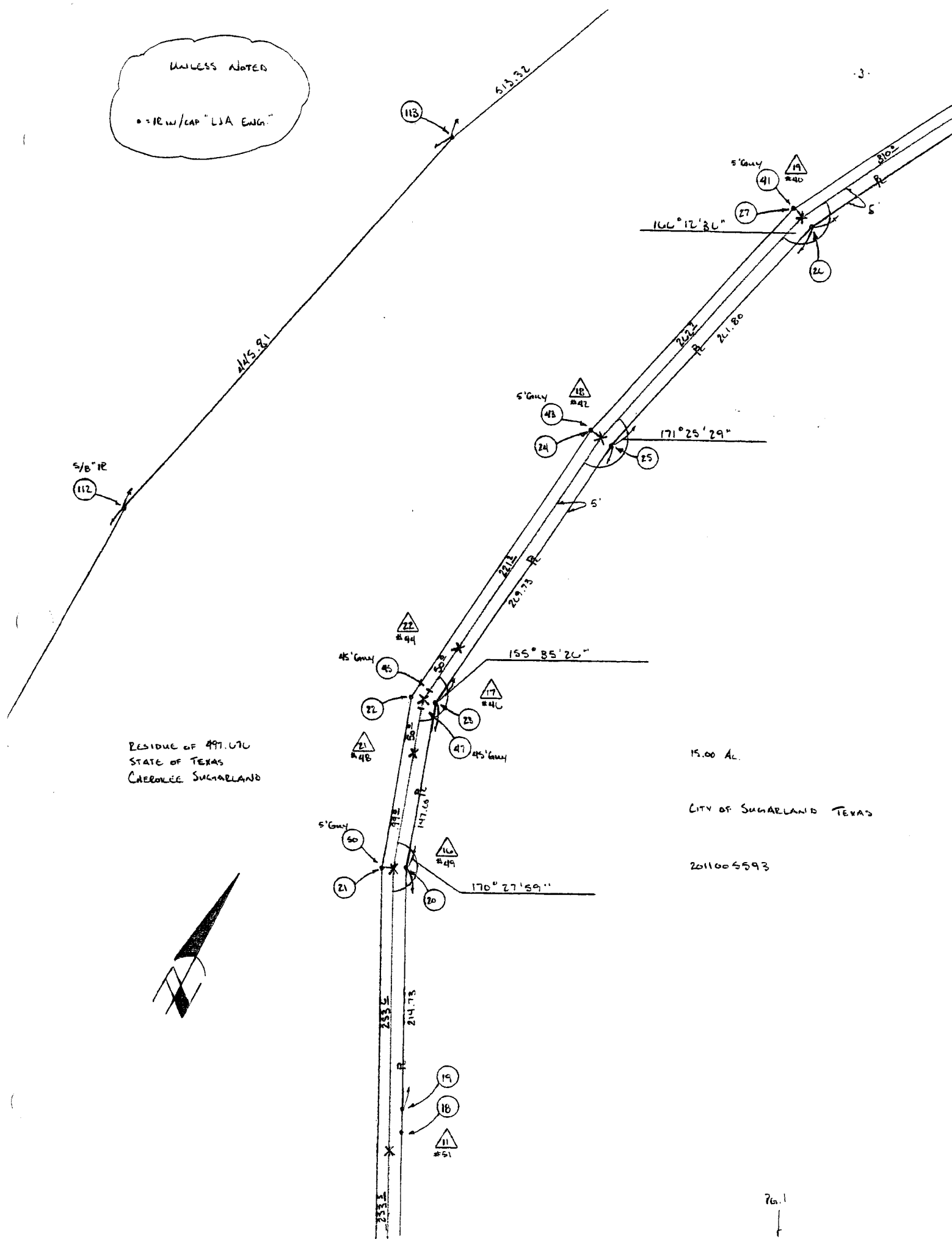
CHEROKEE SUGARLAND LP

2007084091



UNLESS NOTED
 • = 1/8" CAP "LSA ENCL"

3.




RESIDUE OF 497.670
 STATE OF TEXAS
 CAROLLEE SUGARLAND

15.00 AL.

CITY OF SUGARLAND TEXAS

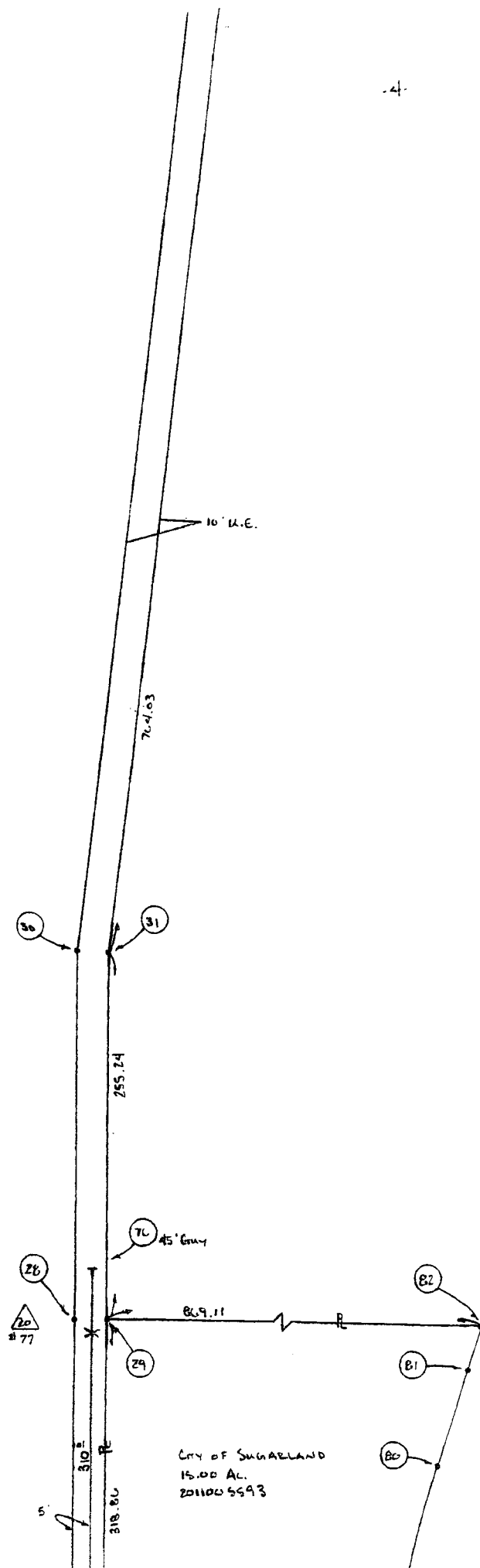
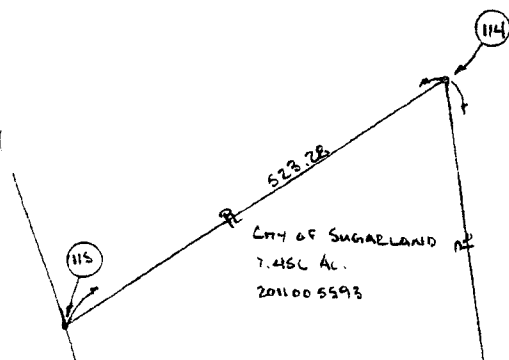

2011005593



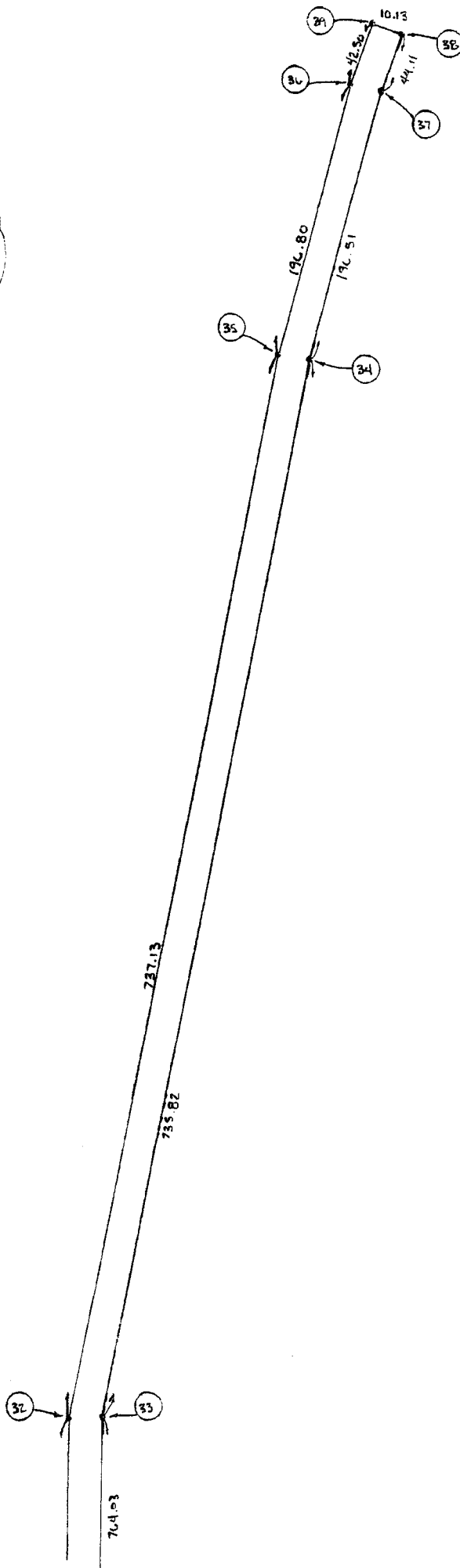
26.1
 ↑

UNLESS NOTED
 @ = 12 W/LEAD "LSA ENGIN"

RESIDUE OF 497.670 AC.
 STATE OF TEXAS
 CHEROKEE SUGARLAND
 2011006653 1/2 %
 2006070584 1/2 %

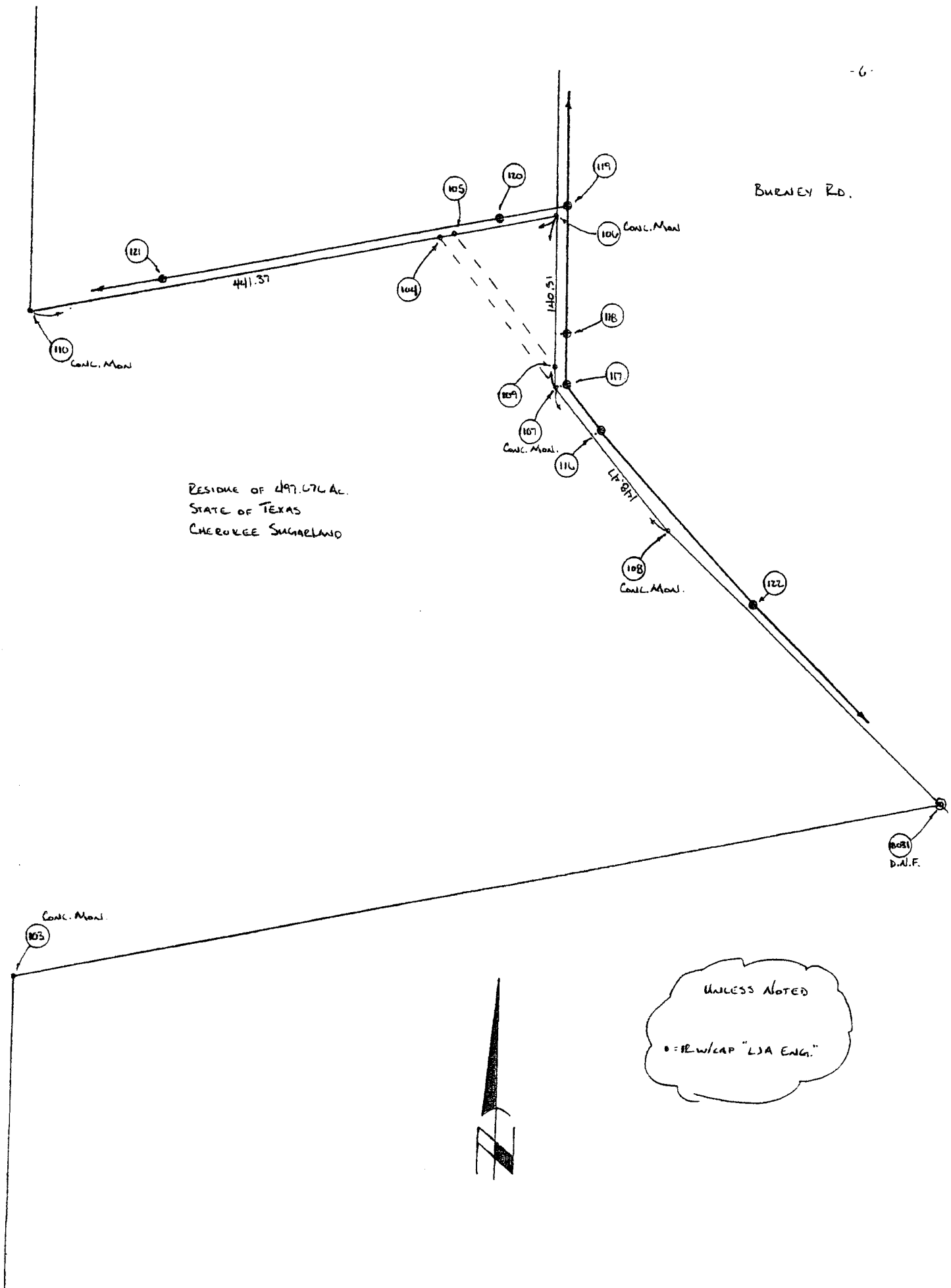


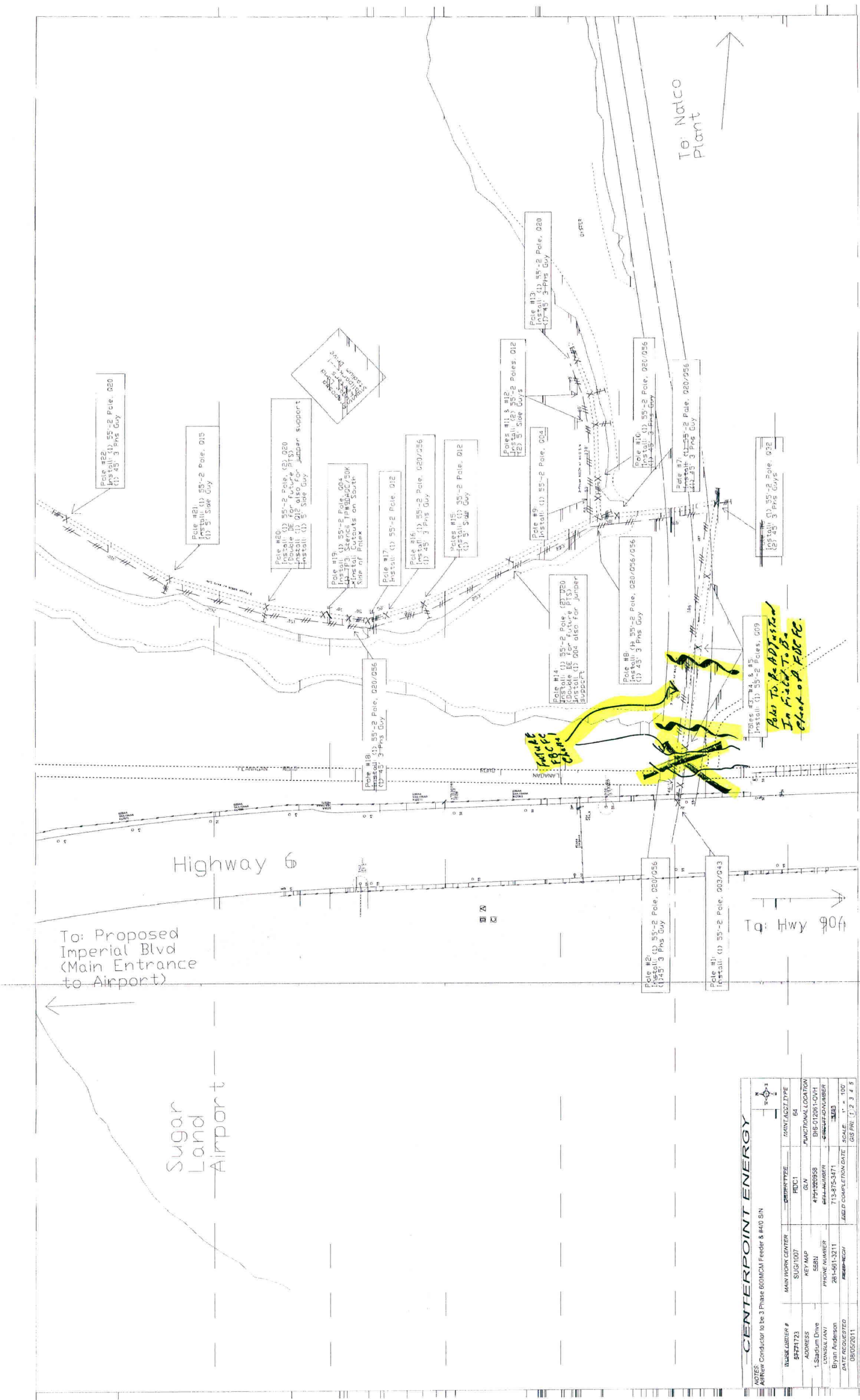
UNLESS NOTED
 • = IR W/CAP "LSA ENIG"



RESIDUE OF 497.676 AC.
 STATE OF TEXAS
 CHEROKEE SUGGALLAND

2011006653 42.9
 2008070584 42.9





CENTERPOINT ENERGY				
NOTES: Add New Conductor to be 3 Phase 600MCM Feeder & #40 S/N				
PROJECT #	MAIN WORK CENTER	CONTRACT TYPE	DATE	SCALE
57271723	SUG1007	FDCT	6/4	1" = 100'
ADDRESS	KEY MAP	FUNCTIONAL LOCATION		
1 Stadium Drive	SEBN	DIE-012061-0VH		
CONSULTANT	PHONE NUMBER	OFFICE NUMBER		
Byron Anderson	281-561-3211	713-875-3471		
DATE REQUESTED	FIELD COMPLETION DATE	SCALE		
08/05/2011		1" = 100'		