

REVIEW BY FORT BEND COUNTY COMMISSIONERS COURT

9D

On this 05 day of JULY, 2011, before the Fort Bend Commissioners Court came on to be heard and reviewed the accompanying notice of CLEARWATER UTILITIES, INC.

Job Location WEST BELLFORT

Dated 06/20/11 BOND NO 6762698 Permit No. 83969
to make use of certain Fort Bend County property subject to, "A Revised Order Regulating the Laying, Construction, Maintenance, and Repair of Buried Cables, Conduits, and Pole Lines, In, Under, Across or Along Roads, Streets, Highways, and Drainage Ditches in Fort Bend County, Texas, Under the Jurisdiction of the Commissioners Court of Fort Bend County, Texas," as passed by the Commissioners Court of Fort Bend County, Texas, date the 3rd day of August, 1987, recorded in Volume _____ of the Minutes of the Commissioners Court of Fort Bend County, Texas, to the extent that such order is not inconsistent with Article 1436a, Vernon's Texas Civil Statutes. Upon Motion of Commissioner meyers, seconded by Commissioner Prestage, duly put and carried, it is ORDERED, ADJUDGED AND DECREED that said notice of said above purpose is hereby acknowledged by the Commissioners Court of Fort Bend County, Texas, and that said notice be placed on record according to the regulation order thereof.

Notes:

1. Evidence of review by the Commissioners Court must be kept on the job site and failure to do so constitutes grounds for job shutdown.
2. Written notices are required:

- a. 48 hours in advance of construction start up, and
- b. When construction is completed and ready for final inspection

Mail notices to: Permit Administrator
Fort Bend County Engineering
P.O. Box 1449
Rosenberg, Texas 77471
281-633-7500

3. This permit expires one (1) year from date of permit if construction has not commenced.

By

R. June Hegner
County Engineer

By

Drainage District Engineer/Manager

Presented to Commissioners Court
and approved.

Recorded in Volume 7-5-11
Minutes of Commissioners Court.

Clerk of Commissioners Court
By Sherry Fier
Deputy

**PERFORMANCE BOND COVERING ALL CABLE, CONDUIT AND/OR POLE LINE
ACTIVITY IN, UNDER, ACROSS OR ALONG FORT BEND COUNTY ROADS
AUTHORIZED**

BOND NO 6762698

THE STATE OF TEXAS §
COUNTY OF FORT BEND § KNOW ALL MEN BY THESE PRESENTS:

THAT WE, CLEARWATER UTILITIES, INC. OBO FBCMUD #194
whose address is 22803 Schiel Road Cypress, TX 77433
, Texas, hereinafter called the Principal, and AMERICAN STATES
INSURANCE COMPANY, a Corporation existing under and by virtue of the laws of the State of
INDIANA and authorized to do an indemnifying business in the State of Texas, and
whose principal office is located at 1001 4th Avenue, Suite 1700, Seattle, WA 98154,
whose officer residing in the State of Texas, authorized to accept service in all suits and actions brought
within said State is AMERICAN STATES INSURANCE COMPANY and whose address is
1001 4th Avenue, Suite 1700, Seattle, WA 98154, hereinafter called the Surety, and held
and firmly bound unto, Robert E. Hebert

, County Judge of Fort Bend County, Texas, or his successors in office, in the full sum of
Five Thousand Dollars And Zero Cents
Dollars (\$ 5,000.00) current, lawful money of the United States of America, to be paid to said,
Robert E. Hebert

County Judge of Fort Bend County, Texas, or his successors in office, to which payment well and truly
to be made and done, we, the undersigned, bind ourselves and each of us, our heirs, executors,
administrators, successors, assigns, and legal representatives, jointly and severally, by these presents.

THE CONDITION OF THIS BOND IS SUCH THAT, WHEREAS, the above bounden principal
contemplates laying, constructing, maintaining and/or repairing one or more cables, conduits, and/or
pole lines in, under, across and/or along roads, streets and highways in the County of Fort Bend, and
the State of Texas, under the jurisdiction of the Commissioners' Court of Fort Bend County, Texas,
pursuant to the Commissioners' Court order adopted on the 1st day of December, A.D. 1980, recorded
in Volume 13, of the Commissioners' Court Minutes of Fort Bend County, Texas, regulating same,
which Commissioners' Court order is hereby referred to and made a part hereof for all purposes as
though fully set out herein;

AND WHEREAS, the principal desires to provide Fort Bend County with a performance bond
covering all such cable, conduit and/or pole line activity;


NOW, THEREFORE, if the above bounden principal shall faithfully perform all its cable,
conduit and/or pole line activity (including, but not limited to the laying, construction, maintenance
and/or repair of cables, conduits and/or pole lines) in, under, across and/or along roads, streets and
highways in the County of Fort Bend and State of Texas, under the jurisdiction of the Commissioners
Court of Fort Bend County, Texas, pursuant to and in accordance with minimum requirements and
conditions of the above mentioned Commissioners' Court order set forth and specified to be by said
principal done and performed, at the time and in the manner therein specified, and shall pay over and
make good and reimburse Fort Bend County, all loss and damages which Fort Bend County may
sustain by reason of any failure or default on the part of said principal, then this obligation shall be
null and void, otherwise to remain in full force and effect.

This bond is payable at the County Courthouse in the County of Fort Bend and State of Texas.

It is understood that at any time Fort Bend County deems itself insecure under this bond, it may
require further and/or additional bonds of the principal.

EXECUTED this 7th day of June, 2011.

CLEARWATER UTILITIES, INC. OBO FBCMUD #194
PRINCIPAL

BY 
AMERICAN STATES INSURANCE COMPANY
SURETY

BY Michelle Ulery - Attorney-in-Fact

This Power of Attorney limits the acts of those named herein, and they have no authority to bind the Company except in the manner and to the extent herein stated.

AMERICAN STATES INSURANCE COMPANY
INDIANAPOLIS, INDIANA
POWER OF ATTORNEY

That **AMERICAN STATES INSURANCE COMPANY**, an Indiana corporation, does hereby appoint
***** MICHELLE ULERY *****

Its true and lawful attorney(s)-in-fact, with full authority to execute on behalf of the company the following surety bond:

Surety Bond Number: **6762698**

Principal: CLEARWATER UTILITIES, INC. OBO FBCMUD #194

Bond Amount: Five Thousand Dollars And Zero Cents

DOLLARS (\$ 5,000.00)

, and to bind **AMERICAN STATES INSURANCE COMPANY** thereby as fully as if such instruments had been duly executed by its regularly elected officers at its home office.

That this power is made and executed pursuant to and by authority of the following By-law and Authorization:

ARTICLE IV - Execution of Contracts: Section 12. Surety Bonds and Undertakings.

Any officer or other official of the Corporation authorized for that purpose in writing by the Chairman or the President, and subject to such limitations as the Chairman or the President may prescribe, shall appoint such attorneys-in-fact, as may be necessary to act in behalf of the Corporation to make, execute, seal, acknowledge and deliver as surety any and all undertakings, bonds, recognizances and other surety obligations. Such attorneys-in-fact, subject to the limitations set forth in their respective powers of attorney, shall have full power to bind the Corporation by their signature and executed, such instruments shall be as binding as if signed by the president and attested by the secretary.

By the following instrument the chairman or the president has authorized the officer or other official named therein to appoint attorneys-in-fact:

Pursuant to Article IV, Section 12 of the By-laws, Gregory W. Davenport, Vice President of American States Insurance Company, is authorized to appoint such attorneys-in-fact as may be necessary to act in behalf of the Corporation to make, execute, seal, acknowledge and deliver as surety any and all undertakings, bonds, recognizances and other surety obligations.

That the By-law and the Authorization set forth above are true copies thereof and are now in full force and effect.

IN WITNESS WHEREOF, this Power of Attorney has been subscribed by an authorized officer or official of the Corporation and the corporate seal of American States Insurance Company has been affixed thereto in Seattle, Washington this 2nd day of December, 2010.



AMERICAN STATES INSURANCE COMPANY


By

Gregory W. Davenport
Gregory W. Davenport, Vice President

STATE OF WASHINGTON ss
COUNTY OF KING

On this 2nd day of December, 2010, before me, a Notary Public, personally came Gregory W. Davenport, to me known and acknowledged that he is a Vice President; that he knows the seal of said corporation; and that he executed the above Power of Attorney and affixed the corporate seal of American States Insurance Company thereto with the authority and at the direction of said corporation.

IN TESTIMONY WHEREOF, I have hereunto subscribed my name and affixed my notarial seal at Seattle, Washington, on the day and year first above written.



By

Kiana M. Pumphrey
Kiana Pumphrey, Notary Public

CERTIFICATE

I, the undersigned, Assistant Secretary of American States Insurance Company, do hereby certify that the original power of attorney of which the foregoing is a full, true and correct copy, is in full force and effect on the date of this certificate; and I do further certify that the officer or official who executed the said power of attorney is an Assistant Secretary specially authorized by the chairman or the president to appoint attorneys-in-fact as provided in Article IV, Section 12 of the By-laws of American States Insurance Company.

This certificate and the above power of attorney may be signed by facsimile or mechanically reproduced signatures under and by authority of the following vote of the board of directors of American States Insurance Company at a meeting duly called and held on the 18th day of September, 2009.

VOTED that the facsimile or mechanically reproduced signature of any assistant secretary of the company, wherever appearing upon a certified copy of any power of attorney issued by the company in connection with surety bonds, shall be valid and binding upon the company with the same force and effect as though manually affixed.

IN TESTIMONY WHEREOF, I have hereunto subscribed my name and affixed the corporate seal of the said company, this 7th day of June, 2011.



By

David M. Carey
David M. Carey, Assistant Secretary

Not valid for mortgage, note, loan, letter of credit, bank deposit, currency rate, interest rate or residual value guarantees.

To confirm the validity of this Power of Attorney call 1-888-844-2663 between 8:00 am and 7:30 pm EST on any business day.

Figure: 28 TAC §1.601(a)(3)

1 IMPORTANT NOTICE

To obtain information or make a complaint:

2 You may call Liberty Mutual Surety's toll-free telephone number for information or to make a complaint at:

1-888-844-2663

3 You may also write to Liberty Mutual Surety at:

1001 4th Avenue, Suite 1700
Seattle, WA 98154

4 You may contact the Texas Department of Insurance to obtain information on companies, coverages, rights or complaints at:

(800) 252-3439

5 You may write the Texas Department of Insurance:

P.O. Box 149104
Austin, TX 78714-9104
Fax: (512) 475-1771
Web: <http://www.tdi.state.tx.us>
E-mail: ConsumerProtection@tdi.state.tx.us

6 PREMIUM OR CLAIM DISPUTES:

Should you have a dispute concerning your premium or about a claim you should contact the (agent) (company) (agent or the company) first. If the dispute is not resolved, you may contact the Texas Department of Insurance.

7 ATTACH THIS NOTICE TO YOUR POLICY:

This notice is for information only and does not become a part or condition of the attached document.

AVISO IMPORTANTE

Para obtener información o para someter una queja:

Usted puede llamar gratis a Liberty Mutual Surety's para obtener información o para registrar una queja al número

1-888-844-2663

Usted también puede escribir a Liberty Mutual Surety:

1001 4th Avenue, Suite 1700
Seattle, WA 98154

Puede comunicarse con el Departamento de Seguros de Texas para obtener información acerca de compañías, coberturas, derechos o quejas al:

(800) 252-3439

Puede escribir al Departamento de Seguros de Texas:

P.O. Box 149104
Austin, TX 78714-9104
Fax: (512) 475-1771
Web: <http://www.tdi.state.tx.us>
E-mail: ConsumerProtection@tdi.state.tx.us

DISPUTAS SOBRE PRIMAS O RECLAMOS:

Si tiene una disputa concerniente a su prima o a un reclamo, debe comunicarse con el (agente) (la compañía) (agente o la compañía) primero. Si no se resuelve la disputa, puede entonces comunicarse con el departamento (TDI).

UNA ESTE AVISO A SU POLIZA:

Este aviso es sólo para propósito de información y no se convierte en parte o condición del documento adjunto.

COUNTY OF FORT BEND

Engineering Department

P.O. BOX 1449
Rosenberg, Texas 77471-1449

Johnny Ortega
Permit Administrator

1124 Blume Road
Phone: (281) 341-7500

PERMIT APPLICATION REVIEW FORM FOR CABLE, CONDUIT, AND POLE LINE ACTIVITY IN FORT BEND COUNTY

PERMIT NO. 083969

The following "Notice of Proposed Cable, Conduit, and/or Pole Line activity in Fort Bend County" and accompanying attachments have been reviewed and the notice conforms to appropriate regulations set by Commissioner's Court of Fort Bend County, Texas.

- X (1) Complete Application Form.
- X a. Name of road, street, and/or drainage ditch affected.
- X b. Vicinity map showing course of direction.
- c. Plans and specifications.

- (2) Bond:
- District Attorney, approval when applicable.
- Perpetual bond currently posted.
- No.
- Amount
- X Performance bond submitted.
- No. 6762698
- Amount \$5,000.00
- Cashier's Check.
- No.
- Amount


- (3) Verbal permission given for emergencies, to start construction before approved in Commissioner's Court.

 Precinct Engineer Acknowledgment Date

 Precinct Commissioner Acknowledgment Date

- (4)
- Drainage District Approval when applicable

We have reviewed this project and agree it meets minimum requirements.


Johnny Ortega CFM, Permit Administrator
(REVISED 5/30/08)

06/20/2011
Date

NOTICE OF PROPOSED CABLE, CONDUIT AND/OR POLE LINE ACTIVITY
IN, UNDER, ACROSS OR ALONG ROADS, STREETS, HIGHWAYS AND DRAINAGE DITCHES
IN FORT BEND COUNTY

APPLICANT'S JOB NO.

 PERMIT No. 83969 PCT. No. 3
 BOND No. 6762696

Formal notice is hereby given that Clearwater Utilities Inc.
 proposes to lay, construct, maintain and/or repair cable, conduit and/or pole line, in, under, across, or
 along roads, streets, highways and drainage ditches in Fort Bend County, as follows:

In, Under, or Across Roads and/or Drainage Ditches

Road or Ditch Name	Distance & Direction From Nearest Intersection	Length of Crossing	Type of Construction			
			Bored:	Jacked:	Driven:	Case
A. West Bellfort	600' East of Grand Pkwy	100'	✓			
B. West Bellfort	300' East of Grand Pkwy	100'	✓			

Along Roads and/or Drainage Ditches

Road or Ditch Name	Distance & Direction From Nearest Intersection	To	Distance

General Description

We are boring under West Bellfort with a 12" Waterline
 and a 3" force Main. Both are 6-900

The Location and description of the proposed installation and appurtenances is more fully shown on the
 attached detail drawings. The laying, construction, maintenance and/or repair of the proposed
 installation shall be subject to "A Revised Order Regulating the Laying, Construction, Maintenance
 and/or Repair of Cables, Conduits, and/or Pole Lines, In, Under, Across, or Along Roads, Streets,
 Highways and Drainage Ditches in Fort Bend County, Texas, Under the Jurisdiction of the
 Commissioners Court of Fort Bend County, Texas," as passed by Commissioners Court of Fort Bend
 County, Texas, dated the 3rd. day of August, 1987, recorded in Volume 639 of the Minutes of the
 Commissioners Court of Fort Bend County, Texas.

Written notices are required: 1) 48 hours in advance of start of construction and 2) when construction is
 complete and ready for final inspection.

Mail to: Permit Administrator/Fort Bend County Engineering
 P.O. Box 1449, Rosenberg, TX 77471.

Violation of requirements shall constitute grounds for job shut down.

COMPANY NAME: Clearwater Utilities Inc.
 AGENT and/or OWNER

Curt Fellers
 (Signature)

NAME & TITLE: Cortland Fellers Estimator
 (Please Print)

DATE: June 7, 2011

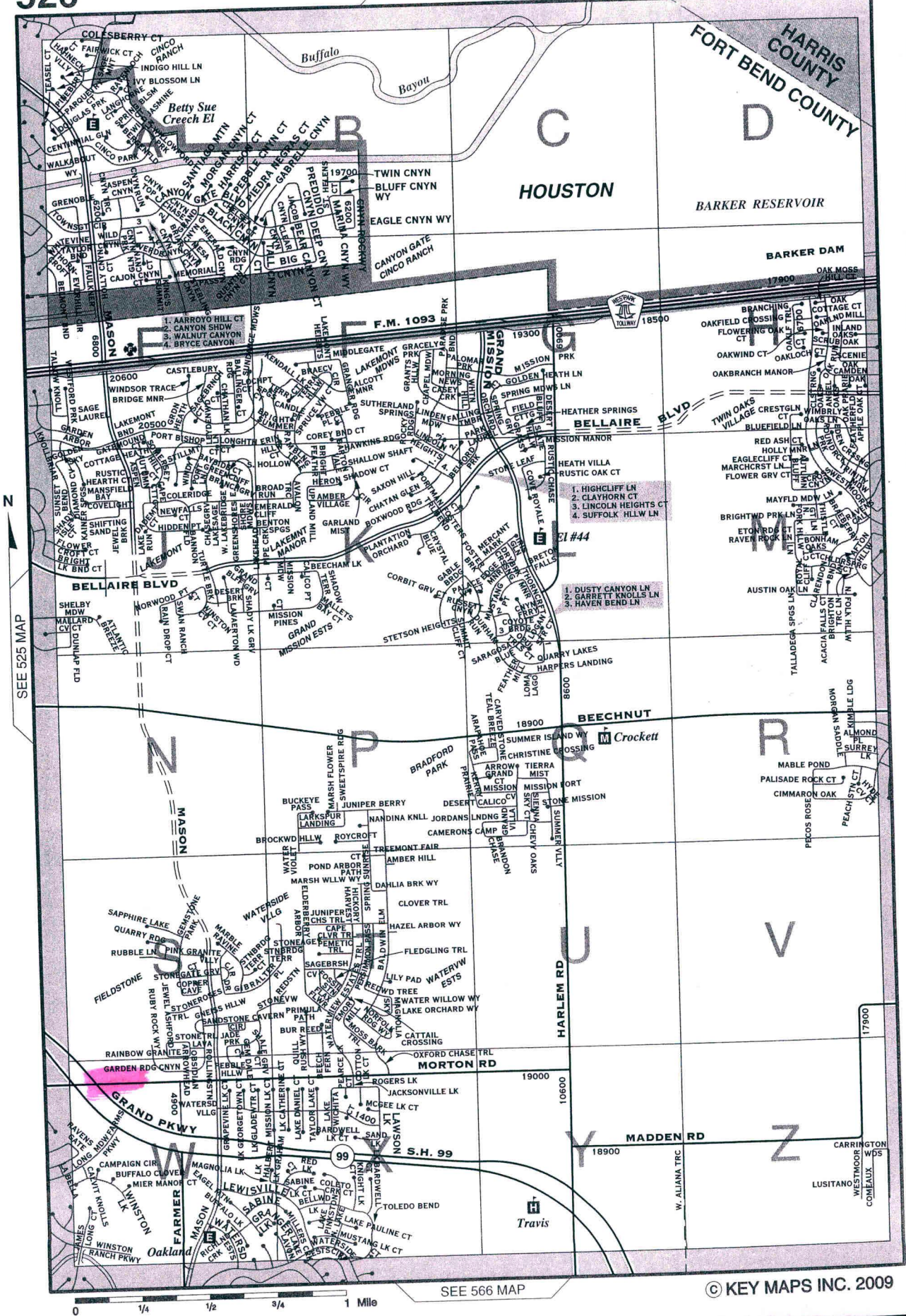
ADDRESS: 22803 Schiel Rd
 (Street/P.O. Box)

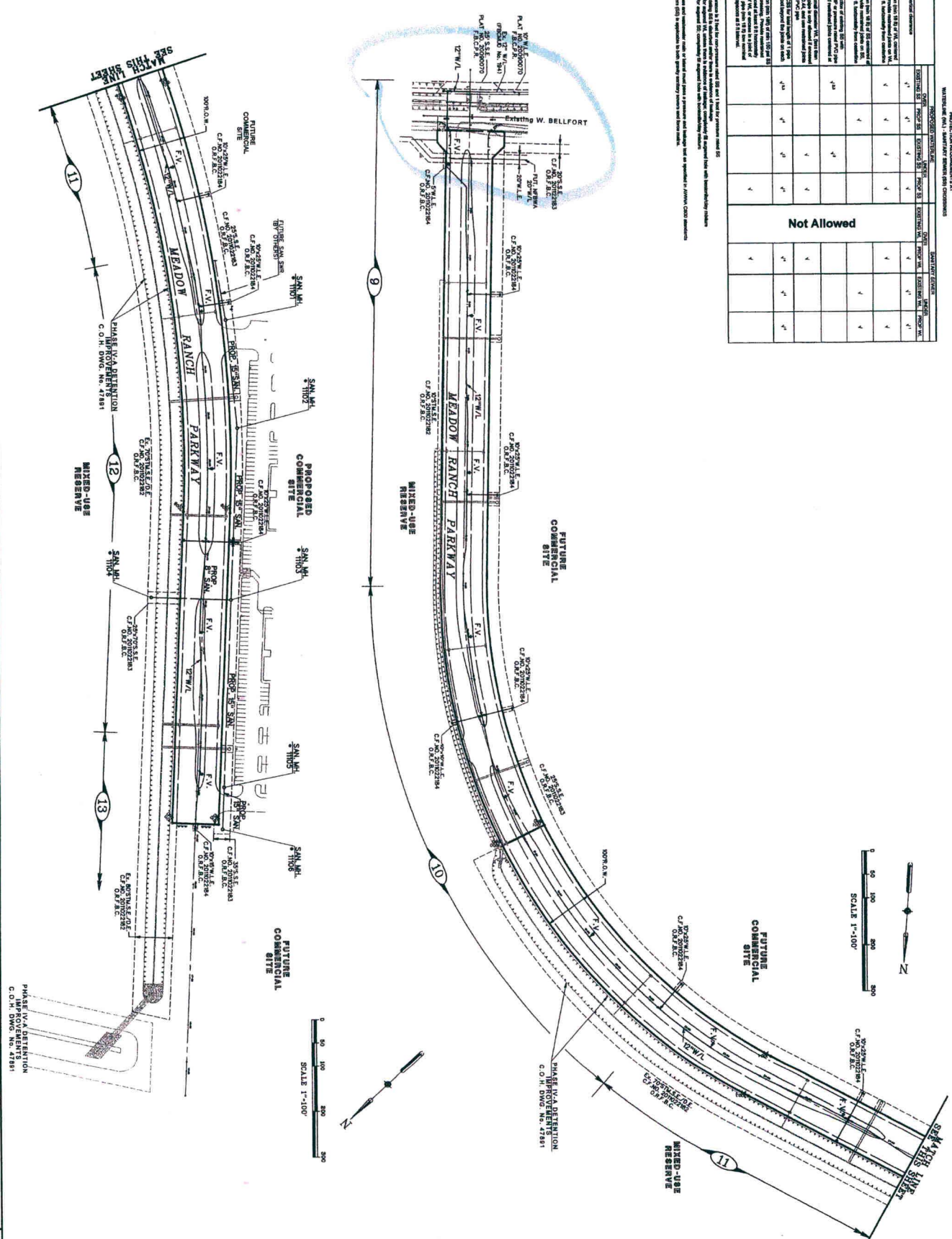
Cypress
 City

TX
 State

77433
 Zip

TELEPHONE NO: (281) 373-0367
 (accessible 24 hrs/day, 7 days/week)



[illegible][illegible]

LEGEND:

PROPOSED

SAN. SEWER LINE
8"
SERVICE LE

WYE

LINE SIZE
R11
SAN. SEWER LINE

MANHOLE —

PROPOSED

FLUSH VALVE

A schematic diagram of a water line. It shows a horizontal line representing the water line. On the left, there is a vertical line labeled "GATE VALVE" with an arrow pointing to a small circle on the horizontal line. On the right, there is a vertical line labeled "BLOW-OFF" with an arrow pointing to a small circle on the horizontal line. The horizontal line is labeled "WATER LINE" in the middle.

EXISTING

Diagram illustrating the connection of a water meter to a water line. The water line is shown as a horizontal pipe. A tee is connected to the water line, and a float valve is connected to the tee. The float valve is shown in a closed position, preventing water from flowing into the water meter.

GATE VALVE—BLOW-OFF—

BLOCK NUMBER

NET PROFIT

SAINTLY STAFF

— — — IRRIGATION SLEEVE

ALL SALES TAXES COLLECTED BY THE STATE

ELEVATIONS SHALL BE AT LEAST
ABOVE THE FLOOD ELEVATION

UNLESS OTHERWISE SPECIFIED, ALL PROPOSED.

SANITARY SEWERS ARE
WATER LINES ARE 10

APPROVAL IS IMPLIED FOR IMPROVEMENT

LINES APPROVED AS TO LOCATION ONLY.
 AUTHORIZATION IS VALID FOR 1 YEAR.

APPROVED _____ ASSISTANT TO THE

**NOTE: CITY SEWAGES VALID FOR ONE YEAR ONLY
AFTER DATE OF SEWAGES**

CITY OF HOUSTON

DATE	11/02/11	TIME	11:00
------	----------	------	-------

DATE	4-28-11	INITIALS
APPROVAL		

STREET & BLOCK	
----------------	--

100


DRAWING SCALE

VERT : 1" = 100'

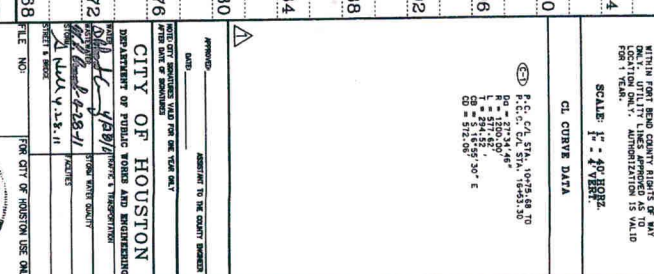
4795



CITY DRAWING

--	--



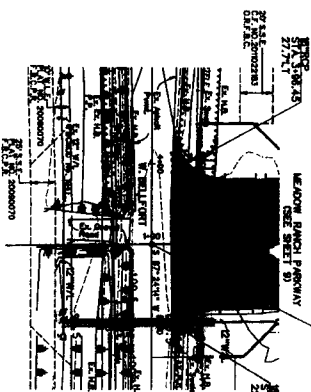
CONTRACTOR TO FIELD VERIFY LOCATION AND ELEVATION OF EXISTING UTILITIES PRIOR TO STARTING CONSTRUCTION



 4-27-1 МОДЗ ВЕРТ : 7-40° SHEET NO. 9A or 27	DRAWING SCALE	 4-27-1 МОДЗ ВЕРТ : 7-40° SHEET NO. 9A or 27
---	---------------	---

TEMPORARY BENCHMARK
 TBM 15, ELEV 86.89
 WOOD CREEK RD. 1/2 MILE NORTHERLY
 SOUTHWEST CORNER OF NORTHWEST
 CORNER OF GRAND PRAIRIE, 200 NORTH
 OF LINDA POINT, 5.00PM

TBM 1709-63-C, ELEV 86.83
 BOX CUT ON NORTH EAST LEG OF 14.60
 TOWER, TOWER NO. 03208, +/- 40' NORTH
 WEST OF G31



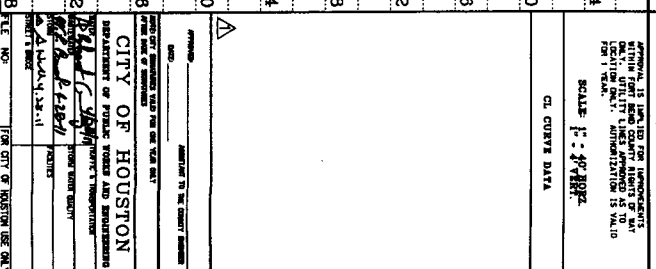
RELATIVE POSITION OF
DISTINGUISHING
12" W/L
BEARING
STA. 440+00, 53.97' RT
1-12" WET CONNECTION

1-12" V.A.B.
1-12" (2" TEE) (L)
STA. +499.01, 53.80' RT
TOP W/L EL. 80.33

1-12" B.O.V.
1-12" P.U.O. & CLAMP
STA. 5+08.01, 53.80' RT

[illegible]

CONTRACTOR TO FIELD VERIFY LOCATION AND ELEVATION OF EXISTING UTILITIES PRIOR TO STARTING CONSTRUCTION



5.00

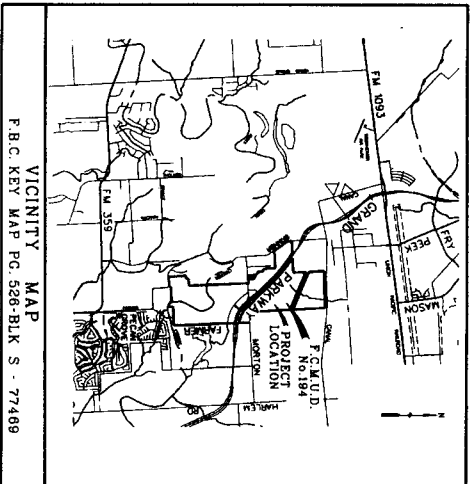
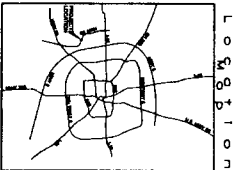
4-27-

11
DRAWING SCALE
40087

Engineering and Surveying
9990 Richmond Avenue, Suite 450
North Building
Houston, Texas 77042
(713) 783-7788 (713) 783-3580, Fax
TEXAS PE BOARD FIRM
REGISTRATION NO. 280

47998

CONSTRUCTION PLANS
FOR
GRINDER PUMP LIFT STATION
TO SERVE
PROPOSED COMMERCIAL SITE
LOCATED WITHIN
FORT BEND COUNTY, TEXAS



INDEX OF DRAWINGS

- CIVIL & PIPING DRAWINGS
1. COVER SHEET
 2. GENERAL LOCATION & CONSTRUCTION NOTES
 3. PLAN & PROFILE
 4. STORM MAIN ALONG W. BELFORT
 5. STA. 1+00.00 TO STA. 11+00
 6. STA. 11+00 TO STA. 21+40
 7. STA. 21+40 TO STA. 35+00
 8. CROSS SECTION OF STORM MAIN
 9. LIFT STATION DRAWINGS
 10. SUBMERGIBLE GRINDER PUMP STATION
 11. DUPLEX PUMP CONTROL PANEL
 12. SANITARY SEWER DETAILS AND AIR RELEASE VALVE GATE & WOODEN FENCE
- * PC SEC. ON COVER NOT APPLICABLE TO SHEET 9 AND 10.



NOTES:

1. THESE PLANS ARE NOT TIED INTO THE OFFICIAL CITY OF HOUSTON SURVEY SYSTEM IN COMPLIANCE WITH ORDINANCE NO. 69-1978, BECAUSE A CITY SURVEY MARKER HAS NOT BEEN ESTABLISHED WITHIN 2000 FEET OF THIS PROJECT.

2. ALL BEARINGS ARE BASED ON THE TEXAS COORDINATE SYSTEM SOUTH CENTRAL ZONE.

MARCH 2011 JOB NO.: 2009-162-011



 Cosello, Inc. 1838 HAWTHORNE, SUITE 200 HOUSTON, TEXAS 77058 713-661-1111		5/2/11
SURVEYED BY: COSELLO, INC.		
FB NO.:		

SHEET No. 1 of 12

THERE ARE NO AREAS WITHIN THE 100 YEAR FLOOD PLAIN ACCORDING TO FIRM FLOOD INSURANCE RATE MAP PANEL 100 OF 550 FORT BEND COUNTY AND INCORPORATED AREA MAP #48157C01001, YEAR 2000

THERE ARE NO AREAS WITHIN THE 100 YEAR FLOOD PLAIN ACCORDING TO FIRM FLOOD INSURANCE RATE MAP PANEL 100 OF 550 FORT BEND COUNTY AND INCORPORATED AREA MAP #48157C0100. YEAR 2000

DESIGNED BY: _____
DESIGN CHECKED BY: _____

DRAWN BY: _____

COGO CHECKED BY: _____

SURVEY CHECKED BY

QA/QC BY: _____

QA/QC REVISIONS BY:



Costello, Inc.

Engineering and Surveying
9990 Richmond Avenue, Suite 450
North Building
Houston, Texas 77042
(713) 783-7788 (713) 783-3580, Fax
TEXAS PE BOARD FIRM
REGISTRATION No. 280

PROPOSED COMMERCIAL SITE
GRINDER PUMP LIFT STATION

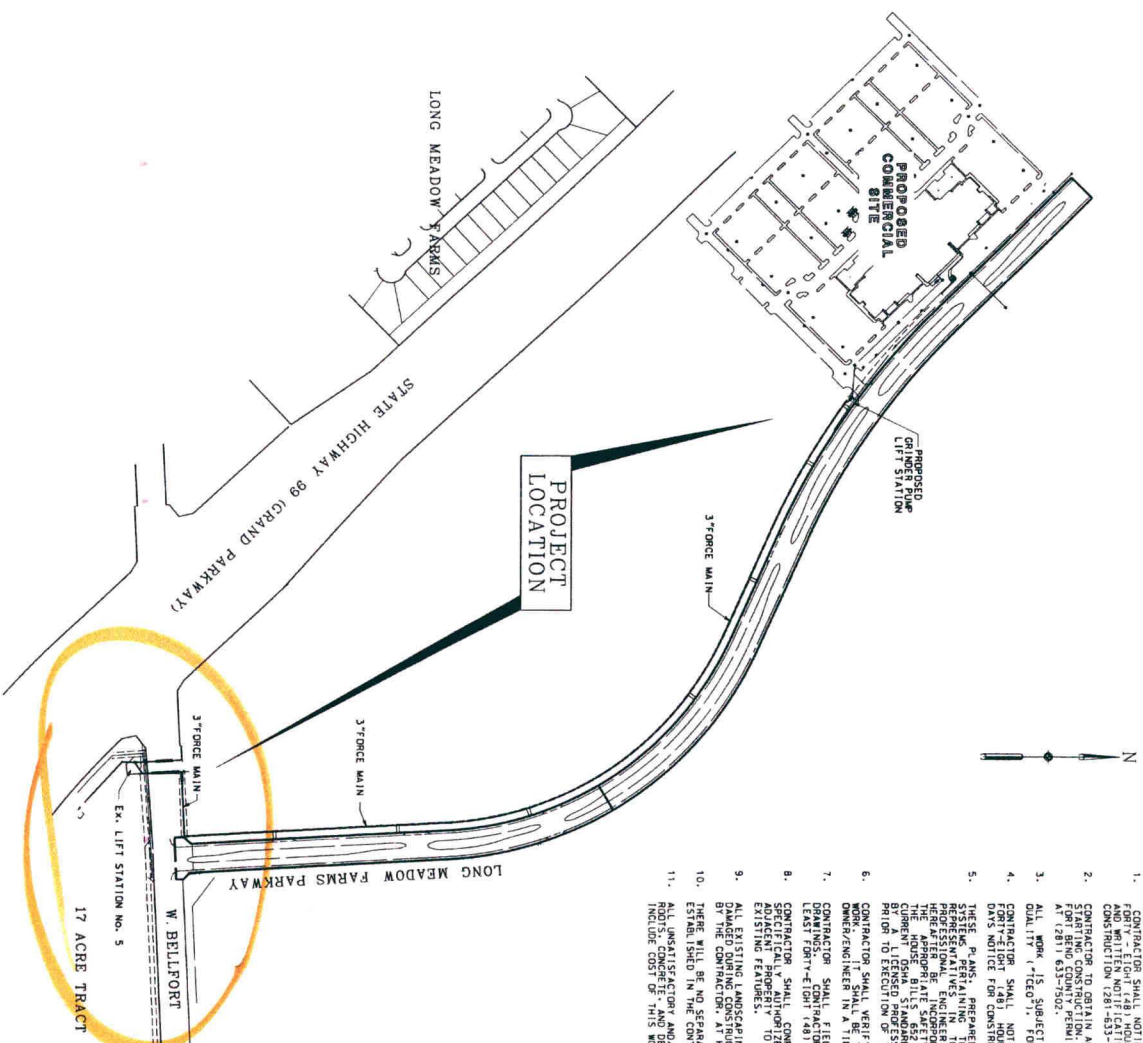
GENERAL LOCATION
& CONSTRUCTION NOTES



SHEET 2

OF 12

JOB NO. 2010-162-011



- [illegible]

GENERAL CONSTRUCTION NOTES

12. CONTRACTOR SHALL MAINTAIN ADEQUATE DRAINAGE AT ALL TIMES DURING CONSTRUCTION OF PROPOSED FACILITIES. ANY DRAINAGE DITCH OR STRUCTURE DISTURBED DURING CONSTRUCTION SHALL BE REPAIRED TO ORIGINAL OR BETTER CONDITION. THIS SHALL INCLUDE HYDRAULIC SIZING FOR ANY EXISTING DITCH SIZES DISTURBED.
13. TESTING, THE PURCHASE OF WATER FOR CONSTRUCTION OR TESTING WILL BE CONSIDERED INCIDENTAL TO THE VARIOUS OTHER ITEMS OF WORK.
14. MAINTAIN A MINIMUM OF 12-INCHES CLEARANCE BETWEEN ALL UTILITIES.
15. UPON PROJECT COMPLETION, AND PRIOR TO FINAL RELEASE OR RETAINAGE, CONTRACTOR SHALL PROVIDE A WRITTEN REPORT TO THE OWNER DESCRIBING THE RESULTS OF THE INSPECTIONS OF THE CONTRACT AS THEY RELATE TO THE RESPECTIVE CONTRACTOR'S OBLIGATIONS TO REMEDY DEFICIENCIES OF THE CONTRACT.
16. DELIVERY TICKETS FOR ALL MATERIALS (E.G., CONCRETE, CEMENT STABILIZED SAND, ETC.) SHALL BE MAINTAINED BY THE CONTRACTOR AND UPON REQUEST, BE MADE AVAILABLE FOR REVIEW BY THE ENGINEER.
17. PRIOR TO FINAL RELEASE OR RETAINAGE, CONTRACTOR SHALL PROVIDE A NOTIALIZED ACCORDANCE WITH APPROVED PLANS AND SPECIFICATIONS. THE PROJECT BE COMPLETED IN PLACE IN ACCORDANCE WITH APPROVED PLANS AND SPECIFICATIONS.
18. ALL FILL AREAS SHALL BE PROOF ROLLED. THE PROJECT BE COMPLETED IN PLACE IN ACCORDANCE WITH APPROVED PLANS AND SPECIFICATIONS. ALL SPOIL SHALL BE Hauled, Spilled AND COMPLETED AS DIRECTED BY THE ENGINEER.
19. ALL EXISTING UNDERGROUND UTILITIES ARE NOT GUARANTEED TO BE COMPLETE OR DEFINITIVE, BUT VERIFICATION OF ALL EXISTING FACILITIES SHOWN ON DRAWINGS OR CONTRACTOR SHALL COORDINATE ALL CONFLICTS WITH THE APPROPRIATE CONCERNING AGENCIES, NO SEPARATE PAY.
20. CONTRACTOR SHALL REMOVE PLUGS AND CONNECT TO EXISTING UTILITY LINES AS INDICATED ON THE DRAWINGS.
21. ALL UTILITY TRENCHES TO BE BACKFILLED TO NOT LESS THAN 95 PERCENT OF THE MAXIMUM DRY WEIGHT OF THE STANDARD PROCTOR COMPACTION TEST (ASTM D698).
22. CONTRACTOR SHALL BE FULLY RESPONSIBLE FOR ANY DAMAGES DURING CONSTRUCTION TO EXISTING MAINTENANCE LINES, WATER LINES, STORM DRAINAGE LINES, PAVING AND TRAFFIC SIGNAL STANDARDS OR THEIR ORIGINAL CONDITION, WHICHEVER IS BECAUSE OF THE CONSTRUCTION AND/OR EXPENSES.
23. CONDITION OF THE ROAD AND/OR RIGHT-OF-WAY, UPON COMPLETION OF JOB, SHALL BE AS GOOD AS OR BETTER THAN THE CONDITION PRIOR TO STARTING WORK.
24. CONTRACTOR SHALL TAKE NECESSARY PRECAUTIONS TO PROTECT ROOT SYSTEMS OF SHRUBS, PLANTS, AND TREES LOCATED ALONG AREA OF EXCAVATION.

SANITARY SEWER CONSTRUCTION NOTES

- [illegible]



3" FORCE MAIN ALONG W. BELLFORT

Proposed Commercial Site. Flow will temporarily discharge into Lift Station No. 5 through a temporary Force Mains Station where site of pump. The proposed temporary Force Mains Station will be constructed on the existing Force Mains Station to the permanent lift station on Long Island Avenue. Force Mains Station (the permanent) has been constructed. The temporary greater pump lift station (Sheet 7) and 3" Force main will be removed once the permanent lift station is operational.



NO.	REVISION	DATE	BY	DESIGNED BY: _____ DESIGN CHECKED BY: _____ DRAWN BY: _____ COGO CHECKED BY: _____ SURVEY CHECKED BY: _____ QA/QC BY: _____ DATE: _____ QA/QC REVISIONS BY: _____
 <p>Costello, Inc.</p>				Engineering and Surveying 9990 Richmond Avenue, Suite 450 Houston, Texas 77042 (713) 783-7786 / (713) 783-3890, Fax TEXAS PE BOARD FIRM REGISTRATION NO. 260
3" FORCE MAIN ALONG W. BELLFORT DRIVE				12 SHEETS
PLAN AND PROFILE				3 SHEETS
PROPOSED COMMERCIAL SITE GRINDER PUMP LIFT STATION				3 SHEETS
				SHEET 3 JOB NO. 2006-182-01