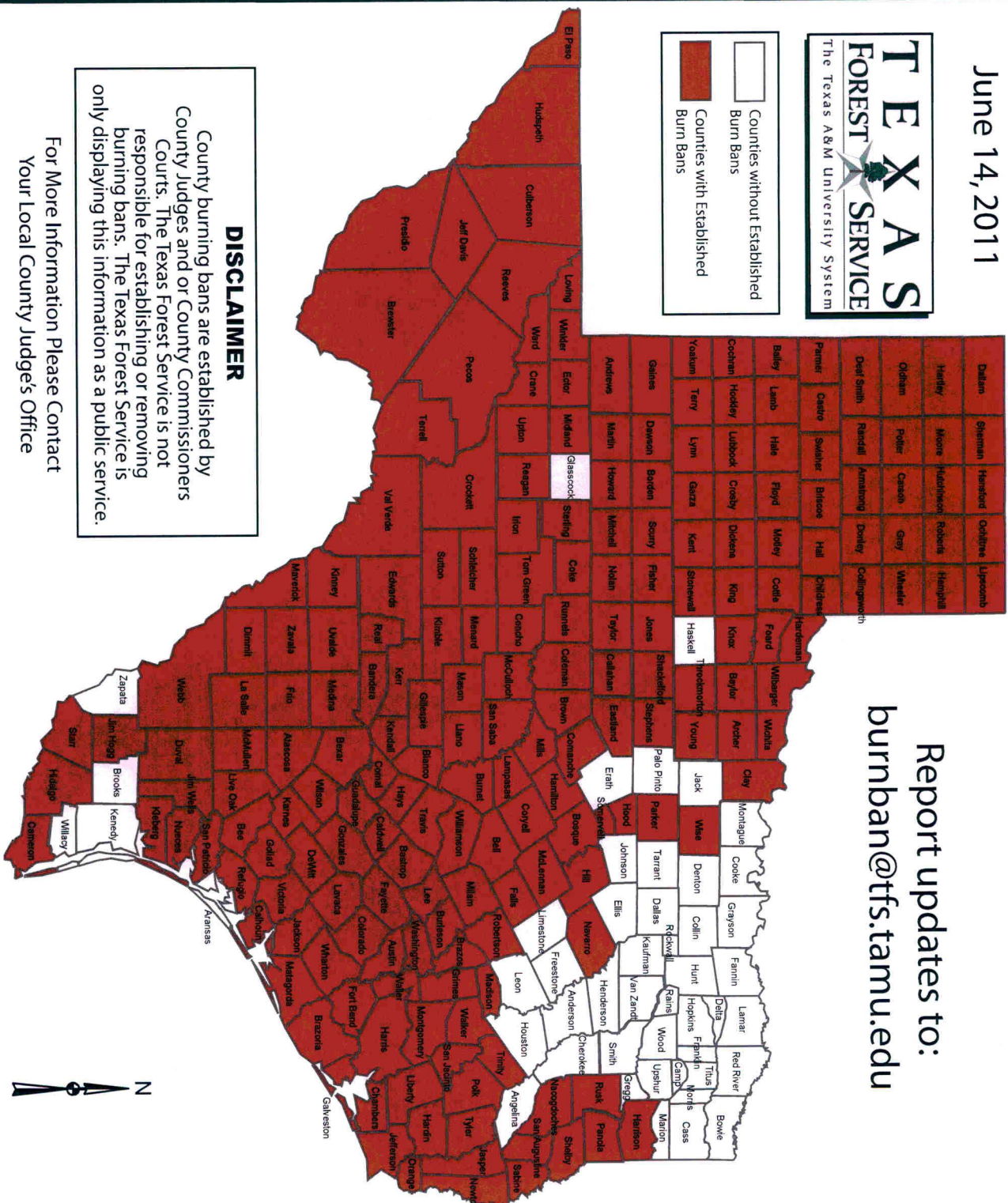


# Outdoor Burn Bans

June 14, 2011



Counties without Established Burn Bans  
 Counties with Established Burn Bans



Report updates to:  
burnban@tfs.tamu.edu

**DISCLAIMER**  
County burning bans are established by County Judges and or County Commissioners Courts. The Texas Forest Service is not responsible for establishing or removing burning bans. The Texas Forest Service is only displaying this information as a public service.

For More Information Please Contact  
Your Local County Judge's Office

## Counties with Burn Bans: 204

- Andrews
- Archer
- Armstrong
- Atascosa
- Austin
- Bailey
- Bandera
- Bastrop
- Baylor
- Bee
- Bell
- Beckar
- Blanco
- Borden
- Bosque
- Brazoria
- Brazos
- Brewster
- Briscoe
- Brown
- Burleson
- Burnet
- Caldwell
- Calhoun
- Callahan
- Cameron
- Carson
- Castro
- Chambers
- Childress
- Clay
- Cochran
- Coke
- Collins
- Coleman
- Collingsworth - #
- Colorado
- Comal
- Comanche
- Concho
- Coryell
- Cottle
- Crane
- Crockett
- Crosby
- Culberson
- Dallam
- Dawson
- DeWitt
- Dickens
- Dimmitt
- Donley
- Duval
- Eastland
- Ector
- Edwards
- El Paso
- Falls
- Fayette
- Fisher
- Floyd
- Foard
- Fort Bend
- Frio
- Gaines
- Galveston
- Garza
- Gillespie
- Goliad
- Gonzales
- Gray
- Grimes
- Guadalupe
- Hale
- Hall
- Hamilton
- Hansford
- Hardeman
- Hardin
- Harris
- Harrison
- Hartley
- Hays
- Hemphill
- Hidalgo
- Hill
- Hockley
- Hood
- Howard
- Hudspeth
- Hutchinson
- Irion
- Jackson
- Jasper
- Jeff Davis
- Jefferson
- Jim Hogg
- Jim Wells
- Jones
- Karnes
- Kendall
- Kerr
- Kimble
- King
- Kinney
- Kleberg
- Knox
- La Salle
- Lamb
- Lavaca
- Lee
- Liberty
- Lipscomb
- Llano
- Live Oak
- Loving
- DeWitt
- Lubbock
- Lynn
- Madison
- Martin
- Matagorda
- Mason
- Matamoros
- McClure
- McCombs
- McLennan
- McMillen
- Medina
- Menard
- Midland
- Mills
- Mitchell
- Moore
- Motley
- Nacogdoches
- Navarro
- Newton
- Nolan
- Nueces
- Ochiltree
- Oldham
- Orange
- Panola
- Parmer
- Parmer
- Pecos
- Polk
- Porter
- Presidio
- Randall
- Reagan
- Real
- Reeves
- Refugio
- Roberts
- Robertson
- Runnels
- Rusk
- Sabine
- San Augustine
- San Jacinto
- San Antonio
- San Diego
- San Saba
- Schleicher
- Scudder
- Shackelford
- Shelby
- Sherrill
- Sherman
- Somervell
- Starr
- Stephens
- Stevenson
- Sutton
- Swisher
- Taylor
- Tarrant
- Terry
- Throckmorton
- Tom Green
- Travis
- Trinity
- Tyler
- Upton
- Uvalde
- Val Verde
- Victoria
- Walker
- Waller
- Washington
- Webb
- Wharton
- Wichita
- Wilbarger
- Williamson
- Wilson
- Winkler
- Wise - #
- Yoakum
- Young
- Zavala

Burn Ban RSS feed available at <http://tfsfrp.tamu.edu/wildfires/BurnBan.xml>

# - NWS Red Flag Day's Only

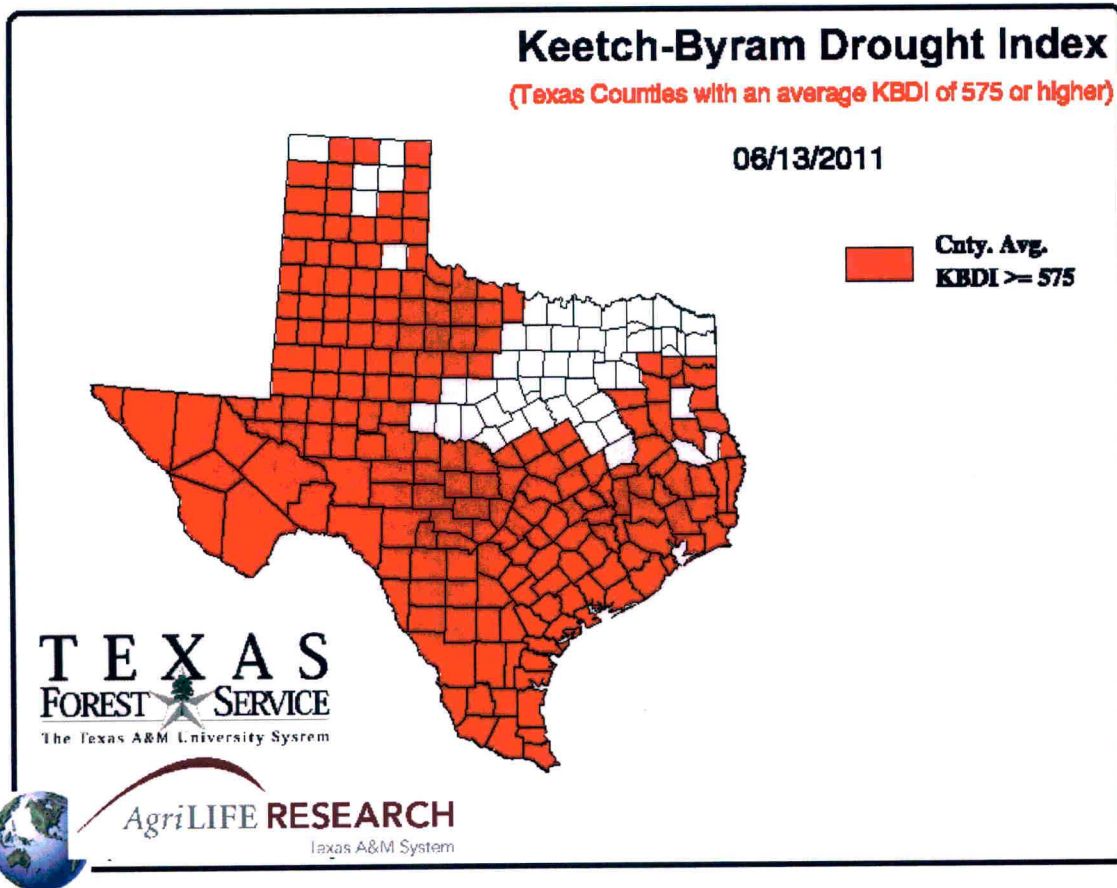
COUNTY	KBDI_AVG	KBDI_MAX	KBDI_MIN
ANDERSON	609	696	458
ANDREWS	697	733	624
ANGELINA	542	620	467
ARANSAS	643	670	608
ARCHER	631	703	536
ARMSTRONG	615	706	536
ATASCOSA	717	758	654
AUSTIN	708	731	663
BAILEY	649	689	606
BANDERA	754	765	739
BASTROP	727	761	661
BAYLOR	664	721	591
BEE	665	703	606
BELL	616	717	522
BEXAR	710	750	674
BLANCO	722	756	670
BORDEN	667	726	502
BOSQUE	543	637	459
BOWIE	424	458	374
BRAZORIA	740	774	693
BRAZOS	638	688	551
BREWSTER	738	738	738
BRISCOE	624	695	477
BROOKS	697	746	640
BROWN	501	683	389
BURLESON	648	689	582
BURNET	602	688	502
CALDWELL	700	728	655
CALHOUN	676	704	613
CALLAHAN	539	645	393
CAMERON	749	767	722
CAMP	521	590	404
CARSON	556	628	463
CASS	519	643	407
CASTRO	616	661	530
CHAMBERS	715	749	662
CHEROKEE	617	696	485
CHILDRESS	619	698	534
CLAY	597	657	532
COCHRAN	678	729	586
COKE	682	761	632
COLEMAN	516	700	399
COLLIN	387	451	328
COLLINGSWORTH	685	718	640
COLORADO	696	734	647
COMAL	726	742	705
COMANCHE	493	618	404
CONCHO	641	707	579
COOKE	383	523	358
CORYELL	614	708	489
COTTLE	622	674	533
CRANE	709	770	549
CROCKETT	725	776	576
CROSBY	643	715	551
CULBERSON	621	636	586
DALLAM	563	656	459
DALLAS	370	483	318
DAWSON	685	722	638
DE WITT	707	738	653
DEAF SMITH	589	688	482
DELTA	405	413	375
DENTON	407	508	343
DICKENS	609	680	504
DIMMIT	706	779	636
DONLEY	666	706	536

DUVAL	657	732	592
EASTLAND	547	697	400
ECTOR	686	758	557
EDWARDS	716	766	622
EL PASO	691	691	691
ELLIS	516	611	400
ERATH	567	662	484
FALLS	630	680	559
FANNIN	420	476	399
FAYETTE	680	746	620
FISHER	682	725	612
FLOYD	659	719	579
FOARD	609	669	538
FORT BEND	699	733	630
FRANKLIN	438	624	363
FREESTONE	515	609	446
FRIO	742	776	698
GAINES	718	763	628
GALVESTON	672	723	622
GARZA	705	738	637
GILLESPIE	712	747	661
GLASSCOCK	704	751	649
GOLIAD	680	718	627
GONZALES	685	721	650
GRAY	610	680	387
GRAYSON	405	480	371
GREGG	595	642	539
GRIMES	651	719	578
GUADALUPE	710	736	657
HALE	658	697	613
HALL	540	710	207
HAMILTON	530	605	478
HANSFORD	575	655	368
HARDEMAN	618	660	549
HARDIN	718	746	651
HARRIS	725	745	661
HARRISON	601	666	512
HARTLEY	621	673	567
HASKELL	682	733	625
HAYS	694	737	623
HEMPHILL	653	728	550
HENDERSON	598	677	443
HIDALGO	739	779	627
HILL	551	639	403
HOCKLEY	683	721	622
HOOD	533	624	424
HOPKINS	452	646	382
HOUSTON	574	676	444
HOWARD	688	749	587
HUDSPETH	660	660	660
HUNT	387	440	370
HUTCHINSON	484	657	216
IRION	714	771	673
JACK	573	645	405
JACKSON	640	704	556
JASPER	659	740	527
JEFF DAVIS	717	717	717
JEFFERSON	718	766	684
JIM HOGG	723	775	623
JIM WELLS	681	720	547
JOHNSON	472	557	395
JONES	687	735	555
KARNES	710	736	681
KAUFMAN	399	562	359
KENDALL	735	759	700
KENEDY	707	750	594
KENT	677	739	581

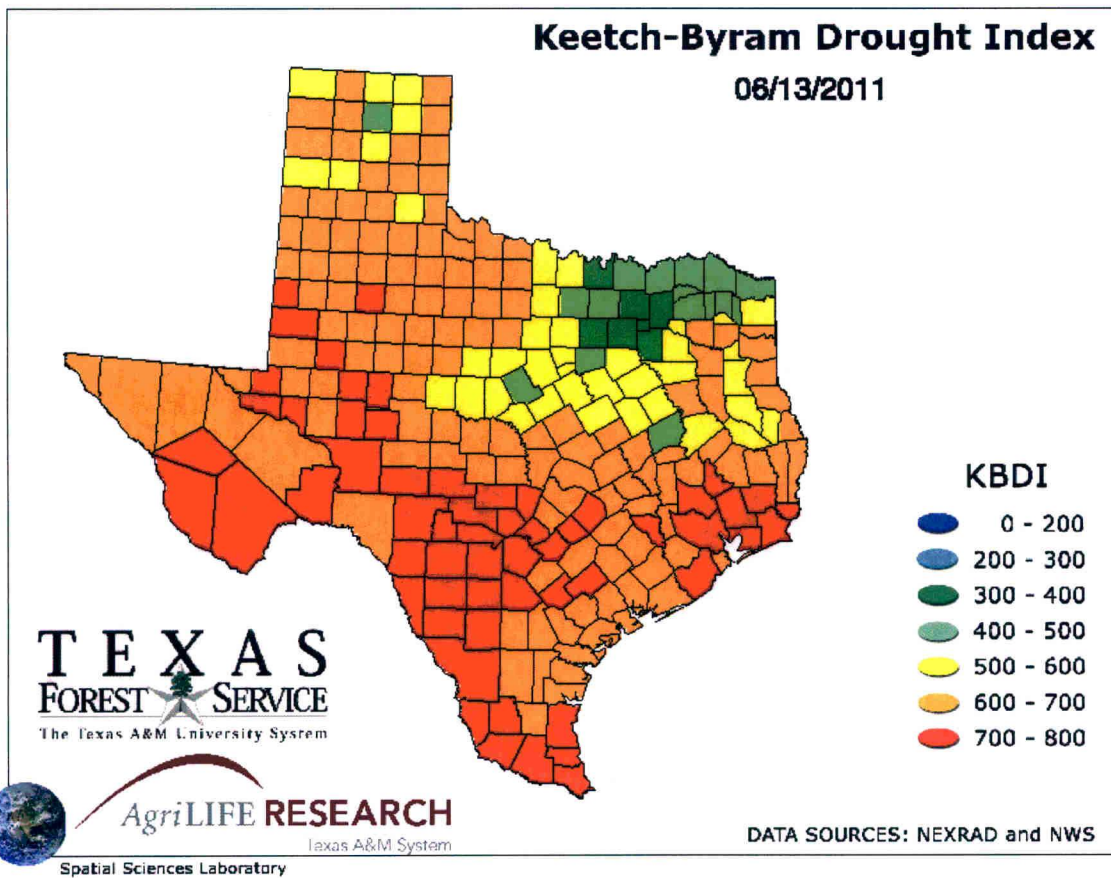
KERR	731	757	694
KIMBLE	716	755	649
KING	644	717	573
KINNEY	710	777	652
KLEBERG	656	710	595
KNOX	678	722	634
LA SALLE	723	762	672
LAMAR	422	461	362
LAMB	660	712	586
LAMPASAS	649	722	472
LAVACA	672	731	615
LEE	651	709	555
LEON	496	632	435
LIBERTY	716	767	589
LIMESTONE	564	648	479
LIPSCOMB	622	734	358
LIVE OAK	666	710	570
LLANO	618	712	501
LOVING	682	736	579
LUBBOCK	664	711	613
LYNN	696	733	603
MADISON	627	683	533
MARION	608	662	555
MARTIN	704	757	579
MASON	660	739	608
MATAGORDA	659	718	552
MAVERICK	729	766	661
MCCULLOCH	651	693	584
MCLENNAN	574	663	463
MCMULLEN	688	740	636
MEDINA	715	745	627
MENARD	675	727	632
MIDLAND	700	744	600
MILAM	651	725	553
MILLS	557	658	460
MITCHELL	616	706	505
MONTAGUE	512	637	348
MONTGOMERY	736	767	619
MOORE	610	666	495
MORRIS	467	615	393
MOTLEY	628	687	481
NACOGDOCHES	583	636	496
NAVARRO	548	612	480
NEWTON	698	744	577
NOLAN	663	719	630
NUECES	640	723	505
OCHILTREE	547	653	369
OLDHAM	612	705	471
ORANGE	711	749	671
PALO PINTO	559	657	434
PANOLA	607	655	503
PARKER	522	607	371
PARMER	615	684	481
PECOS	681	755	524
POLK	631	718	535
POTTER	622	680	531
PRESIDIO	755	755	755
RAINS	503	643	390
RANDALL	577	679	512
REAGAN	730	767	676
REAL	727	755	704
RED RIVER	422	439	364
REEVES	650	728	534
REFUGIO	677	711	633
ROBERTS	541	638	404
ROBERTSON	625	699	503
ROCKWALL	345	386	338

RUNNELS	566	660	354
RUSK	555	607	458
SABINE	625	697	474
SAN AUGUSTINE	540	584	449
SAN JACINTO	713	753	664
SAN PATRICIO	644	688	542
SAN SABA	647	711	563
SCHLEICHER	695	740	616
SCURRY	615	724	503
SHACKELFORD	650	720	538
SHELBY	631	696	536
SHERMAN	619	676	560
SMITH	624	676	548
SOMERVELL	567	615	514
STARR	746	778	638
STEPHENS	615	694	525
STERLING	719	775	602
STONEWALL	683	715	627
SUTTON	732	781	682
SWISHER	608	656	568
TARRANT	380	485	302
TAYLOR	607	695	491
TERRELL	730	760	671
TERRY	648	691	609
THROCKMORTON	626	675	551
TITUS	435	524	359
TOM GREEN	677	750	555
TRAVIS	671	716	598
TRINITY	631	718	541
TYLER	634	724	502
UPSHUR	608	652	546
UPTON	692	750	547
UVALDE	709	756	659
VAL VERDE	685	778	548
VAN ZANDT	541	674	383
VICTORIA	676	713	625
WALKER	683	741	624
WALLER	698	727	655
WARD	720	770	650
WASHINGTON	695	735	637
WEBB	713	772	627
WHARTON	667	725	561
WHEELER	670	699	646
WICHITA	645	693	588
WILBARGER	637	724	544
WILLACY	727	772	660
WILLIAMSON	696	740	602
WILSON	686	725	646
WINKLER	727	765	593
WISE	417	582	311
WOOD	625	672	557
YOAKUM	704	739	624
YOUNG	637	696	569
ZAPATA	745	767	704
ZAVALA	712	758	647

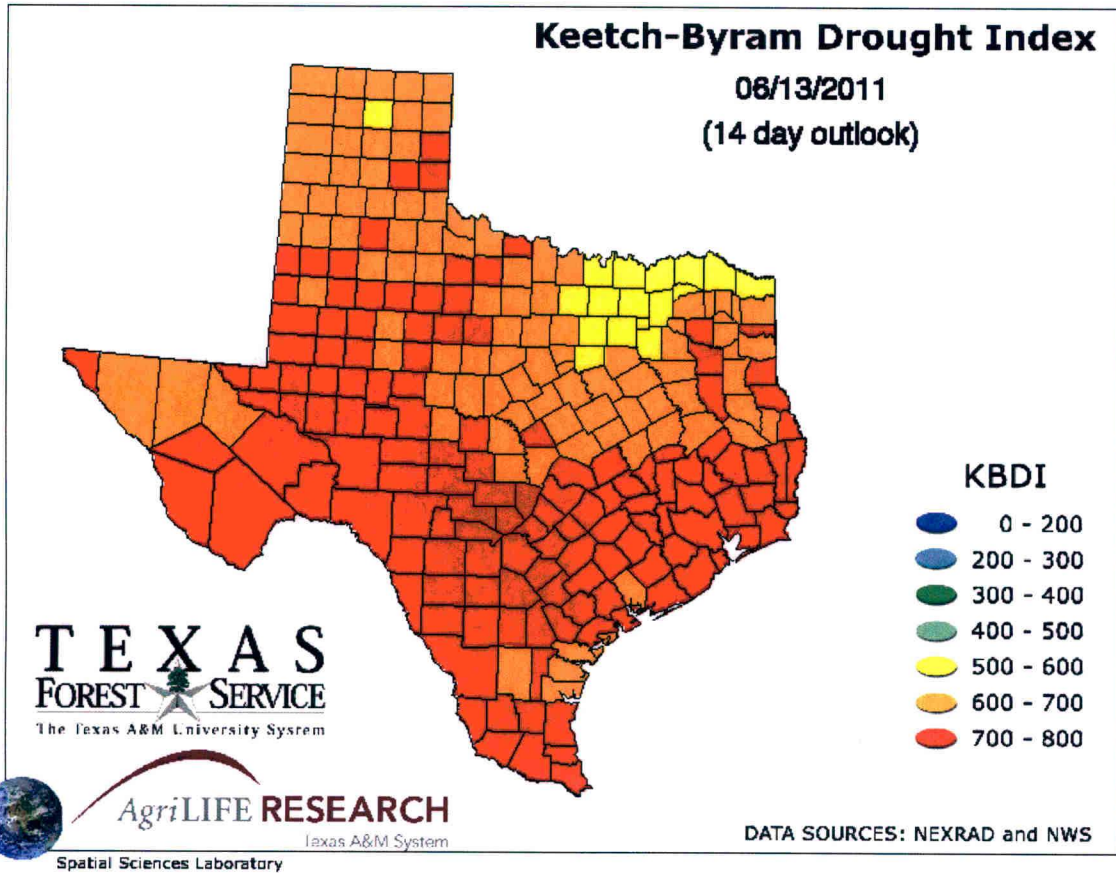
→



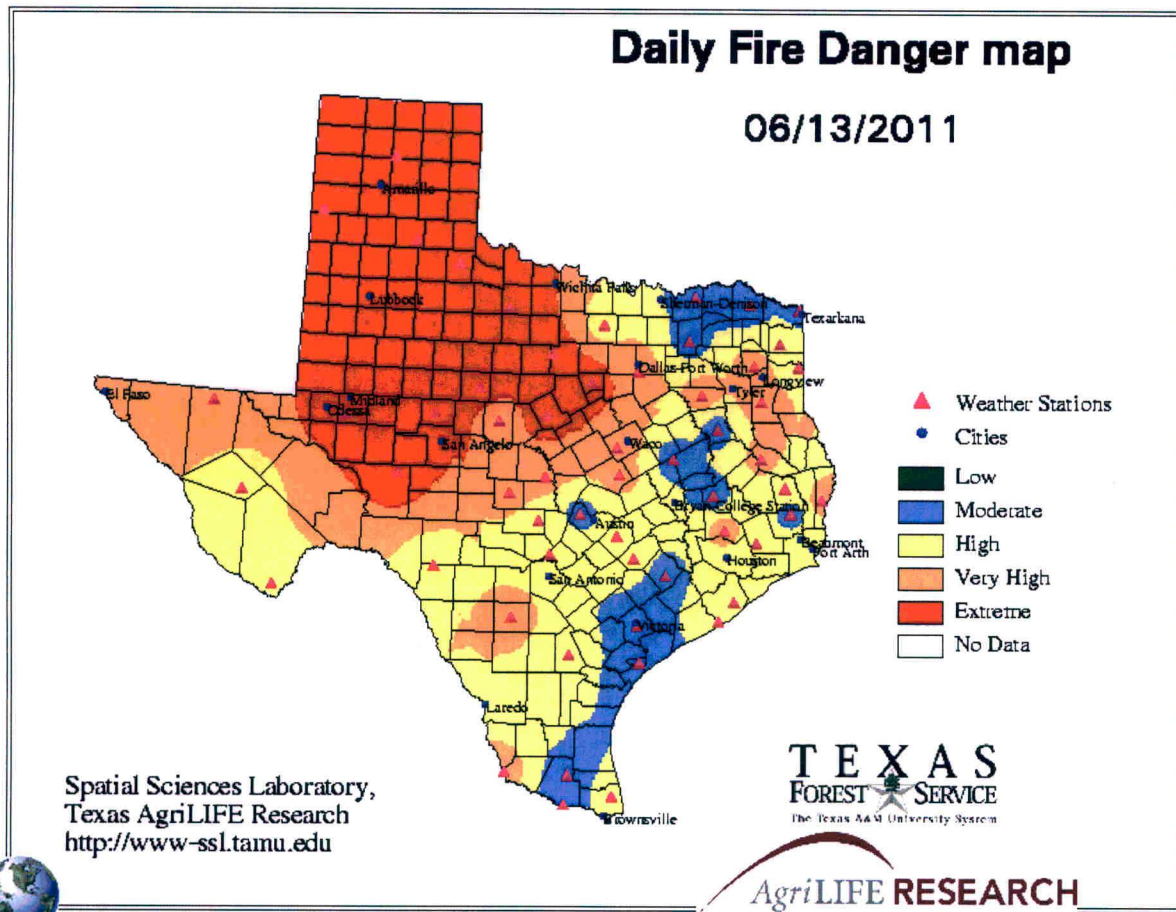
County Average Map for KBDI equal or greater than 575 Image 2 of 5  
CLOSE X



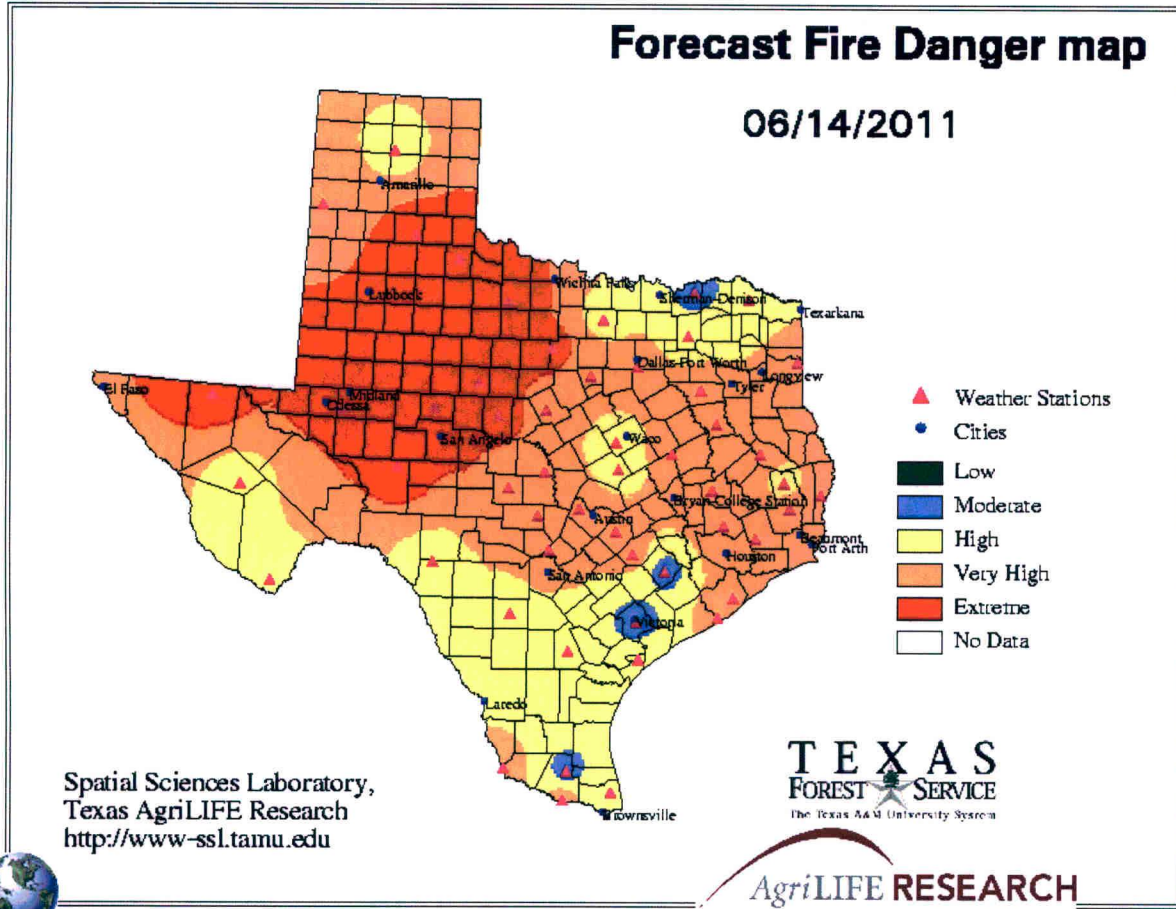
County Average MapImage 1 of 5  
CLOSE X



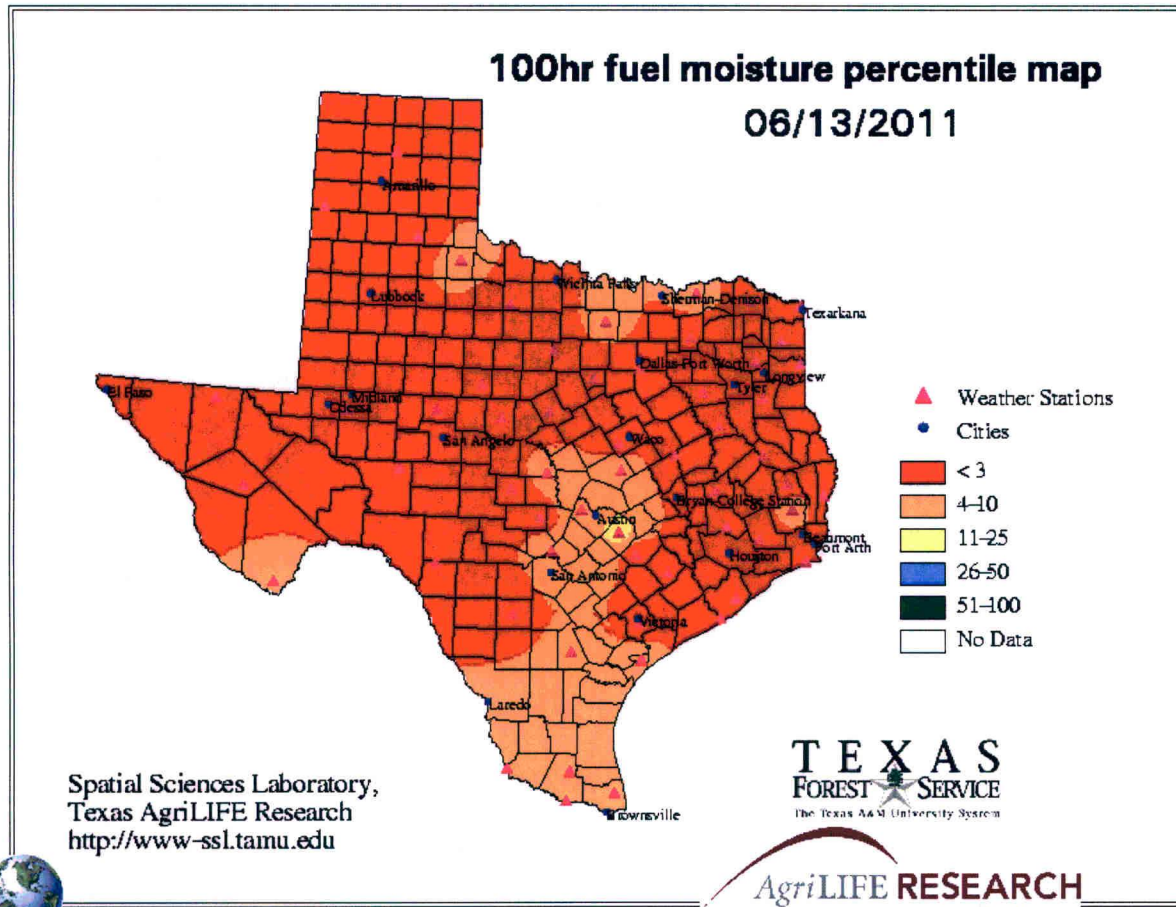
14 Day Outlook Image 4 of 5  
CLOSE X



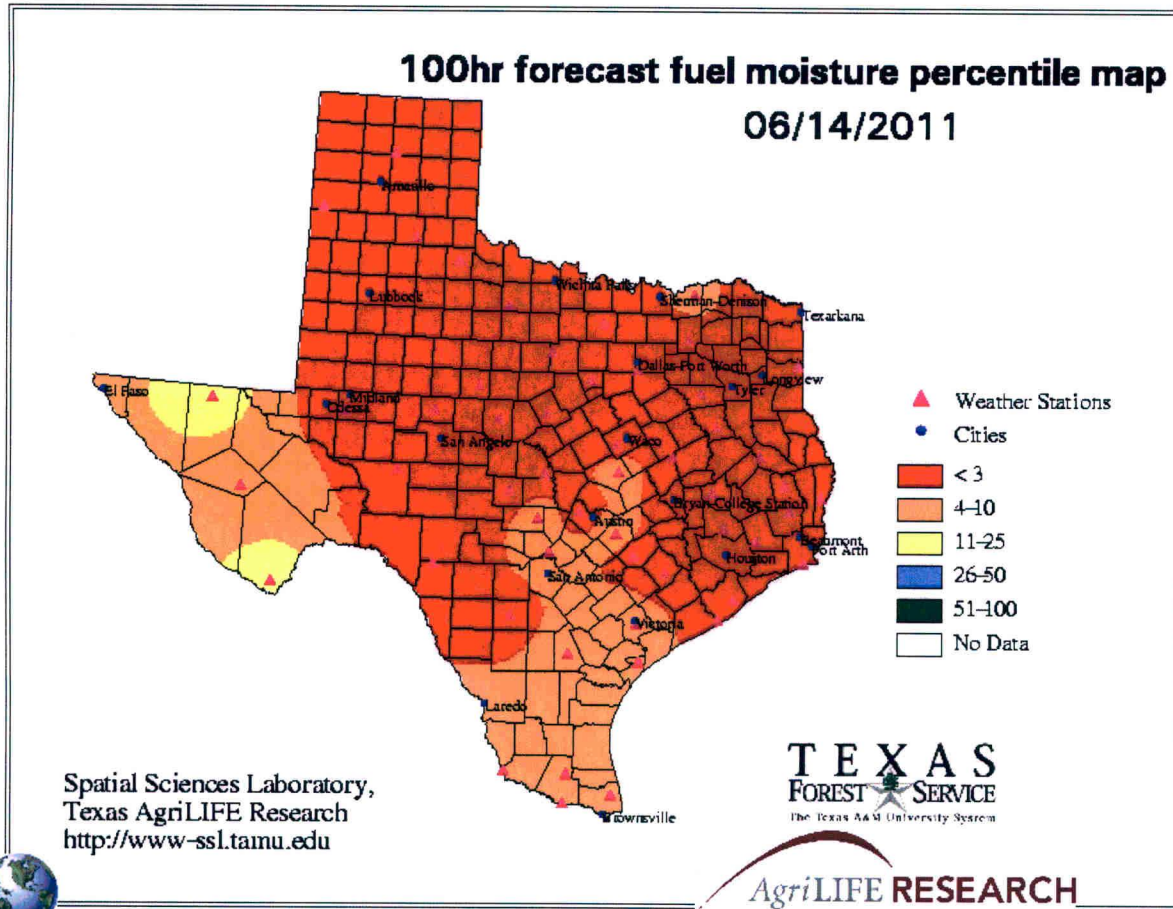
Texas Observed Fire Danger Image 1 of 3  
CLOSE X



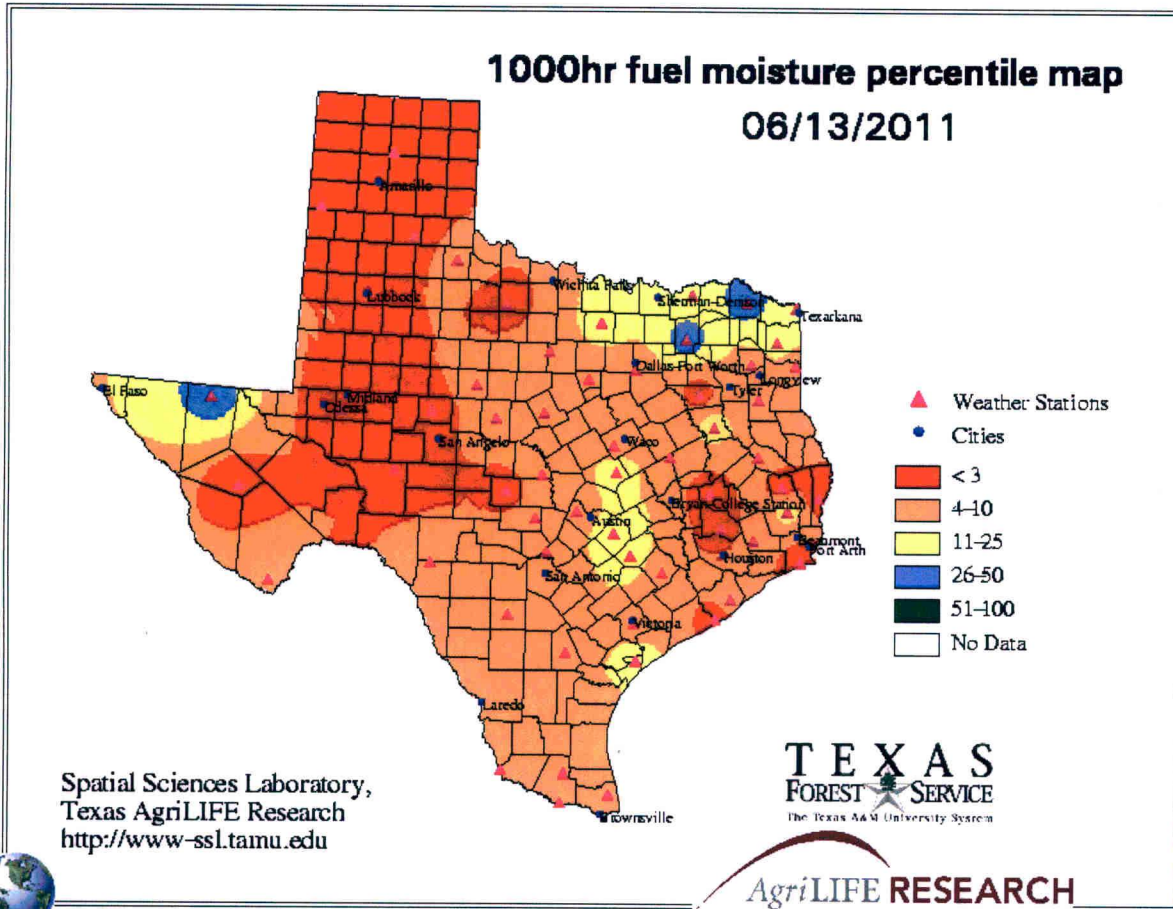
Texas Forecast Fire DangerImage 3 of 3  
CLOSE X



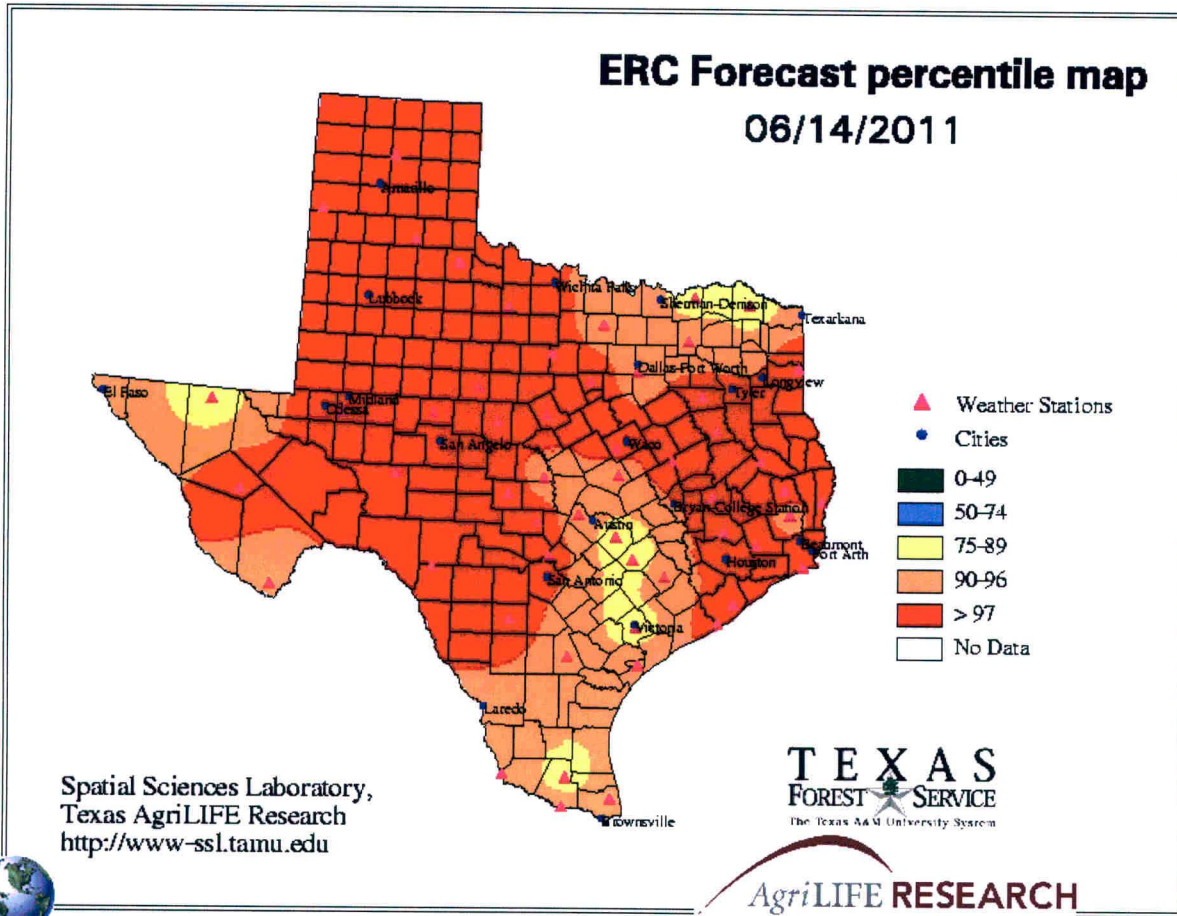
Observed 100-Hr percentile fuel moisture  
Image 2 of 4  
CLOSE X



Forecast 100-Hr percentile fuel moisture Image 3 of 4  
CLOSE X

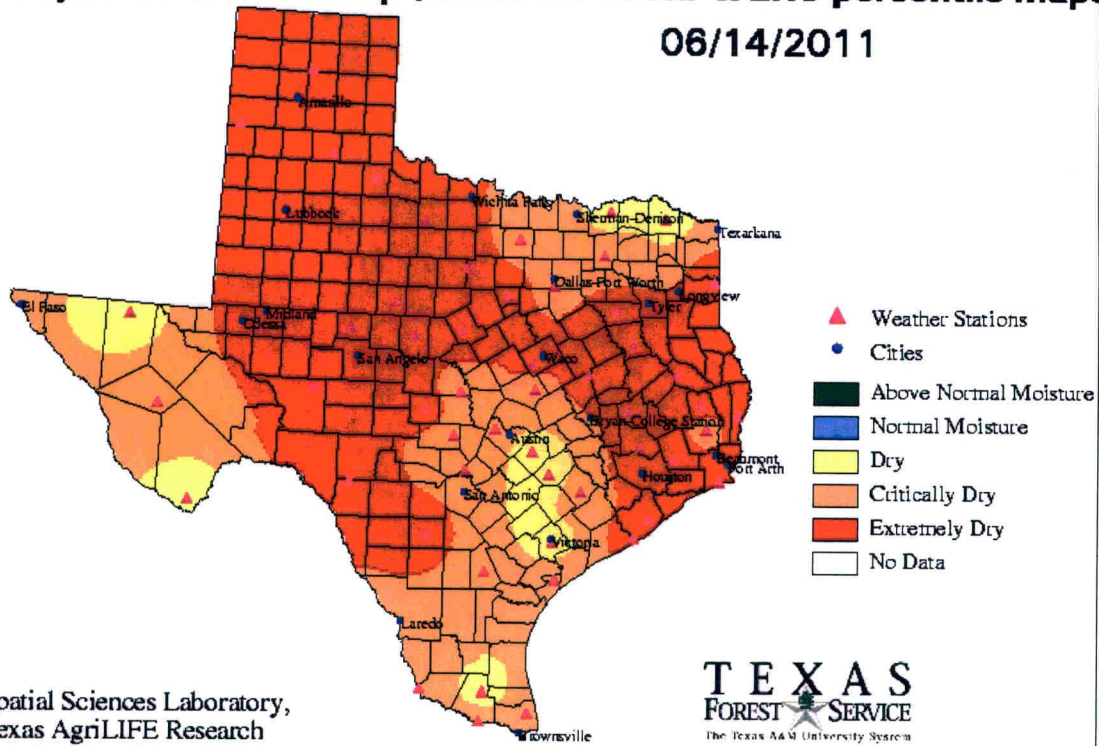


Observed 1000-Hr percentile fuel moisture Image 4 of 4  
CLOSE X



Forecast ERC percentile map Image 2 of 2  
CLOSE X

### Fuel Dryness Forecast map (based on 100hr & ERC percentile maps) 06/14/2011



Spatial Sciences Laboratory,  
Texas AgriLIFE Research  
<http://www-ssl.tamu.edu>

**TEXAS**  
FOREST SERVICE  
The Texas A&M University System

**AgriLIFE RESEARCH**  
Texas A&M System



Forecast fuel dryness map Image 2 of 2  
CLOSE X