

14w

REVIEW BY FORT BEND COUNTY COMMISSIONERS COURT

On this 24 day of MAY, 2011, before the Fort Bend Commissioners Court came on to be heard and reviewed the accompanying notice of COMCAST, LLC

Job Location CINCO TERRACE DRIVE, CAMEO FALLS LANE

Dated 05/10/11 BOND NO 104865058 Permit No. 83954

to make use of certain Fort Bend County property subject to, "A Revised Order Regulating the Laying, Construction, Maintenance, and Repair of Buried Cables, Conduits, and Pole Lines, In, Under, Across or Along Roads, Streets, Highways, and Drainage Ditches in Fort Bend County, Texas, Under the Jurisdiction of the Commissioners Court of Fort Bend County, Texas," as passed by the Commissioners Court of Fort Bend County, Texas, date the 3rd day of August, 1987, recorded in Volume _____ of the Minutes of the Commissioners Court of Fort Bend County, Texas, to the extent that such order is not inconsistent with Article 1436a, Vernon's Texas Civil Statutes. Upon Motion of Commissioner Meyers, seconded by Commissioner Patterson, duly put and carried, it is ORDERED, ADJUGED AND DECREED that said notice of said above purpose is hereby acknowledged by the Commissioners Court of Fort Bend County, Texas, and that said notice be placed on record according to the regulation order thereof.

Notes:

1. Evidence of review by the Commissioners Court must be kept on the job site and failure to do so constitutes grounds for job shutdown.
2. Written notices are required:
 - a. 48 hours in advance of construction start up, and
 - b. When construction is completed and ready for final inspection

Mail notices to: Permit Administrator
Fort Bend County Engineering
P.O. Box 1449
Rosenberg, Texas 77471
281-633-7500

3. This permit expires one (1) year from date of permit if construction has not commenced.

By

[Signature]
County Engineer

By

N/A
Drainage District Engineer/Manager

Presented to Commissioners Court
and approved.

Recorded in Volume 5-24-11
Minutes of Commissioners Court.

Clerk of Commissioners Court

By [Signature]
Deputy

COUNTY OF FORT BEND

Engineering Department

P.O. BOX 1449
Rosenberg, Texas 77471-1449

Johnny Ortega
Permit Administrator

1124 Blume Road
Phone: (281) 341-7500

PERMIT APPLICATION REVIEW FORM FOR CABLE, CONDUIT, AND POLE LINE ACTIVITY IN FORT BEND COUNTY

PERMIT NO. 083954

The following "Notice of Proposed Cable, Conduit, and/or Pole Line activity in Fort Bend County" and accompanying attachments have been reviewed and the notice conforms to appropriate regulations set by Commissioner's Court of Fort Bend County, Texas.

- X (1) Complete Application Form.
- X a. Name of road, street, and/or drainage ditch affected.
- X b. Vicinity map showing course of direction.
- c. Plans and specifications.

- (2) Bond:
- District Attorney, approval when applicable.
- X Perpetual bond currently posted.
- No. 104865058
- Amount \$100,000.00
- Performance bond submitted.
- No.
- Amount
- Cashier's Check.
- No.
- Amount


- (3) Verbal permission given for emergencies, to start construction before approved in Commissioner's Court.

 Precinct Engineer Acknowledgment Date

 Precinct Commissioner Acknowledgment Date

- (4)
- Drainage District Approval when applicable

We have reviewed this project and agree it meets minimum requirements.


Johnny Ortega CFM/ Permit Administrator
(REVISED 5/30/08)

05/10/2011
Date

NOTICE OF PROPOSED CABLE, CONDUIT AND/OR POLE LINE ACTIVITY
IN, UNDER, ACROSS OR ALONG ROADS, STREETS, HIGHWAYS AND DRAINAGE DITCHES
IN FORT BEND COUNTY

APPLICANT'S JOB NO. _____
PERMIT No. 83954 PCT. No. 3
BOND No. 104865054

Formal notice is hereby given that Comcast
proposes to lay, construct, maintain and/or repair cable, conduit and/or pole line, in, under, across, or
along roads, streets, highways and drainage ditches in Fort Bend County, as follows:

In, Under, or Across Roads and/or Drainage Ditches

Road or Ditch Name	Distance & Direction From Nearest Intersection	Length of Crossing	Type of Construction			
			Bored	Jacked	Driven	Case
Cinco Terrace Dr.	West of Cameo Falls Ln.	52 ft.	X			
Cameo Falls Ln.	South of Cinco Terrace Dr.	100 ft.	X			

Along Roads and/or Drainage Ditches

Road or Ditch Name	Distance & Direction From Nearest Intersection	To	Distance
North of Cinco Terrace Dr.	West of Cameo Falls Ln.		386 ft.
South of Cinco Terrace Dr.	West of Cameo Falls Ln.		142 ft.
South of Cinco Terrace Dr.	East of Cameo Falls Ln.		87 ft.

General Description

Map 4354A3 Key Map 524F/G

Job No: 1V29130 Job Name: Cinco Ranch Southwest Sec. 10

The Location and description of the proposed installation and appurtenances is more fully shown on the attached detail drawings. The laying, construction, maintenance and/or repair of the proposed installation shall be subject to "A Revised Order Regulating the Laying, Construction, Maintenance and/or Repair of Cables, Conduits, and/or Pole Lines, In, Under, Across, or Along Roads, Streets, Highways and Drainage Ditches in Fort Bend County, Texas, Under the Jurisdiction of the Commissioners Court of Fort Bend County, Texas," as passed by Commissioners Court of Fort Bend County, Texas, dated the 3rd. day of August, 1987, recorded in Volume 639 of the Minutes of the Commissioners Court of Fort Bend County, Texas.

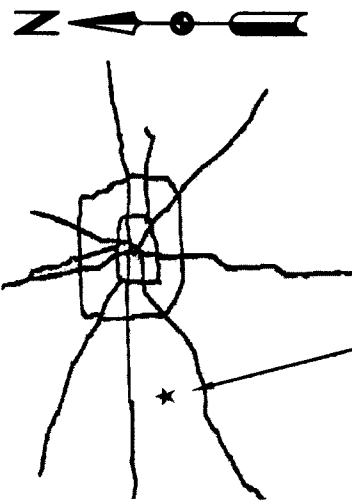
Written notices are required: 1) 48 hours in advance of start of construction and 2) when construction is complete and ready for final inspection.

Mail to: Permit Administrator/Fort Bend County Engineering
P.O. Box 1449, Rosenberg, TX 77471.

Violation of requirements shall constitute grounds for job shut down.

COMPANY NAME: Comcast, LLC
AGENT and/or OWNER

(Signature)
NAME & TITLE: David Sangco/Permit Specialist
(Please Print)
DATE: May 6, 2011
ADDRESS: 7033 Airport Blvd.
(Street/P.O. Box)
Houston Texas 77061
City State Zip
TELEPHONE NO: 713-895-2435
(accessible 24 hrs/day, 7 days/week)



LOCATION MAP

SCALE : N.T.S.

KEY MAP NO. 524F/G

NOTES :

1. THE CONTRACTOR SHALL CONTACT TEXAS ONE CALL SYSTEM AT 1-800-246-4646 MIN. 48 HOURS BEFORE DIGGING.
2. THE CONTRACTOR SHALL DETERMINE THE EXACT LOCATION OF ALL UNDERGROUND FACILITIES BEFORE COMMENCING WORK AND AGREE TO BE FULLY RESPONSIBLE FOR ALL DAMAGES CAUSED BY HIS FAILURE TO EXACTLY LOCATE AND PRESERVE ALL UNDERGROUND FACILITIES.
3. NO MORE TRENCH OPENED AT ONE TIME THAN CAN BE BACKFILLED AND COMPACTED IN 10" LIFTS AT THE END OF EACH DAY. (NO TRENCH LEFT OPENED OVERNIGHT)
4. ALL EXCESS EXCAVATION TO BE REMOVED FROM THE ROAD RIGHT-OF-WAY AT THE END OF EACH DAY.
5. DITCHES TO BE OPENED AT THE END OF EACH DAY TO ASSURE ADEQUATE DRAINAGE.
6. ROAD MUST BE KEPT OPEN TO TRAFFIC AND CONTRACTOR MUST PROVIDE ADEQUATE FLAGMEN, SIGNALS, ETC., TO PROVIDE COMPLETE SAFETY TO THE PUBLIC.
7. IF IT BECOMES NECESSARY FOR EQUIPMENT TO OPERATE ON A PORTION OF THE PAVEMENT, PRECAUTIONS MUST BE TAKEN TO PREVENT ANY DAMAGE WHATSOEVER TO THE PAVEMENT.
8. CONDITION OF ROAD UPON COMPLETION OF JOB SHALL BE AS GOOD OR BETTER THAN PRIOR TO STARTING.



FORT BEND COUNTY ROAD PERMIT

FORT BEND COUNTY APPROVAL :

Comcast

ATTN: DAVID SANGCO
7033 Airport Boulevard
Houston, TX. 77061
713-895-2435

COMCAST APPROVAL :

Comcast shall trench +/-808' in ROW rear easement on Moonstone Mist Ln., continue East +/-346' on Jewels Springs Ln., curve around on Cameo Falls Ln. & Cinco Terrace Dr. for +/-40', bore +/-82' to cross Cinco Terrace Dr. West of Cameo Falls Ln., trench +/-80' South of Cinco Terrace Dr., turn East +/-54', bore +/-100' to cross Cameo Falls Ln., trench +/-87' to pedestal. All trenches and bore with Comcast cable in 1-1/4" conduit.

JOB # 1V29130

Cinco Ranch Southwest Sec 10

DESIGNED BY: COMCAST

SCALE: NTS

DRAWN BY: David Sangco

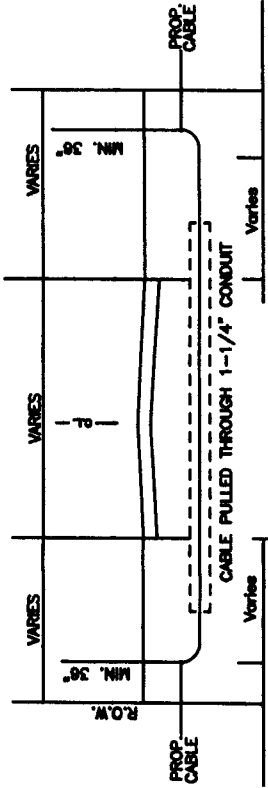
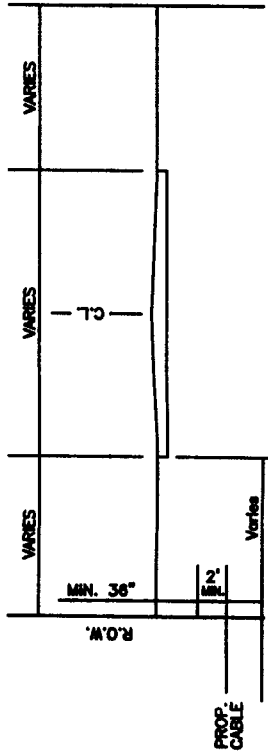
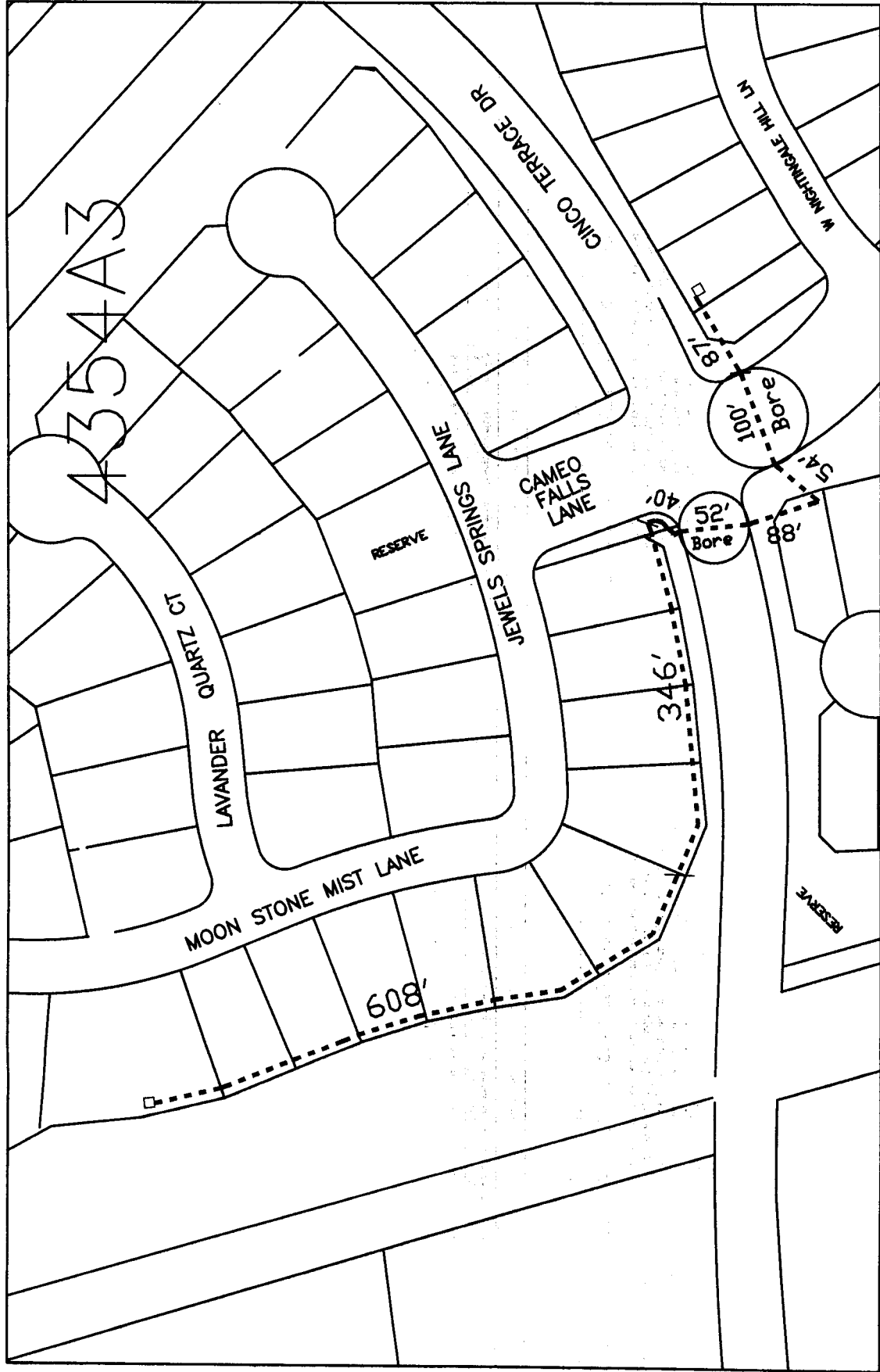
DATE: 5/9/10

DWG. NO.

MODE : V29324

SHEET NO. 1 OF 1 SHEETS

LAURET : 4354A3



TYPICAL PARALLEL VIEW

BORE