

95

## REVIEW BY FORT BEND COUNTY COMMISSIONERS COURT

On this 10 day of MAY, 2011, before the Fort Bend Commissioners Court came on to be heard and reviewed the accompanying notice of COMCAST OF HOUSTON, LLC c/o JIER, LLC

Job Location INSURANCE

Dated 05/02/11 BOND NO 104865058 Permit No. 83944  
to make use of certain Fort Bend County property subject to, "A Revised Order Regulating the Laying, Construction, Maintenance, and Repair of Buried Cables, Conduits, and Pole Lines, In, Under, Across or Along Roads, Streets, Highways, and Drainage Ditches in Fort Bend County, Texas, Under the Jurisdiction of the Commissioners Court of Fort Bend County, Texas," as passed by the Commissioners Court of Fort Bend County, Texas, date the 3<sup>rd</sup> day of August, 1987, recorded in Volume \_\_\_\_\_ of the Minutes of the Commissioners Court of Fort Bend County, Texas, to the extent that such order is not inconsistent with Article 1436a, Vernon's Texas Civil Statutes. Upon Motion of Commissioner Meyers, seconded by Commissioner Prestage, duly put and carried, it is ORDERED, ADJUDGED AND DECREED that said notice of said above purpose is hereby acknowledged by the Commissioners Court of Fort Bend County, Texas, and that said notice be placed on record according to the regulation order thereof.

**Notes:**

1. Evidence of review by the Commissioners Court must be kept on the job site and failure to do so constitutes grounds for job shutdown.
2. Written notices are required:
  - a. 48 hours in advance of construction start up, and
  - b. When construction is completed and ready for final inspection

Mail notices to: Permit Administrator  
Fort Bend County Engineering  
P.O. Box 1449  
Rosenberg, Texas 77471  
281-633-7500

3. This permit expires one (1) year from date of permit if construction has not commenced.

By

[Signature]  
County Engineer

By

N/A  
Drainage District Engineer/Manager

Presented to Commissioners Court  
and approved.

Recorded in Volume 5-10-11  
Minutes of Commissioners Court.

Clerk of Commissioners Court

By [Signature]  
Deputy



NOTICE OF PROPOSED CABLE, CONDUIT AND/OR POLE LINE ACTIVITY  
IN, UNDER, ACROSS OR ALONG ROADS, STREETS, HIGHWAYS AND DRAINAGE DITCHES  
IN FORT BEND COUNTY

APPLICANT'S JOB NO. AGNES -VZW -FM 2759

PERMIT No. 83944 PCT. No. 1

BOND No. 104865058

Formal notice is hereby given that Comcast of Houston, LLC c/o Jier, LLC  
proposes to lay, construct, maintain and/or repair cable, conduit and/or pole line, in, under,  
across, or along roads, streets, highways and drainage ditches in Fort Bend County, as follows:

In, Under, or Across Roads and/or Drainage Ditches

Road or	:	Distance & Direction From	:	Length of	:	Type of Construction
Ditch Name	:	Nearest Intersection	:	Crossing	:	Bored: Jacked: Driven: Cased
	:		:		:	
	:		:		:	
	:		:		:	

Along Roads and/or Drainage Ditches

Road or	:	Distance & Direction From	:	To	:	Distance
Ditch Name	:	Nearest Intersection	:		:	
INSURANCE RD	:	FM 2759	:	7500' NORTH	:	7500'
	:		:		:	
	:		:		:	

General Description

The Location and description of the proposed installation and appurtenances is more fully shown on the attached detail drawings. The laying, construction, maintenance and/or repair of the proposed installation shall be subject to "A Revised Order Regulating the Laying, Construction, Maintenance and/or Repair of Cables, Conduits, and/or Pole Lines, In, Under, Across, or Along Roads, Streets, Highways and Drainage Ditches in Fort Bend County, Texas, Under the Jurisdiction of the Commissioners Court of Fort Bend County, Texas," as passed by Commissioners Court of Fort Bend County, Texas, dated the 3rd. day of August, 1987, recorded in Volume 639 of the Minutes of the Commissioners Court of Fort Bend County, Texas.

Written notices are required: 1) 48 hours in advance of start of construction and  
2) when construction is complete and ready for final inspection.

Mail to: Permit Administrator/Fort Bend County Engineering  
P.O. Box 1449, Rosenberg, TX 77471.

Violation of requirements shall constitute grounds for job shut down.

COMPANY NAME: Comcast of Houston, LLC

AGENT and/or OWNER

William D. Krause  
(Signature)

NAME & TITLE Doug Krause, P.E.  
(Please Print)

DATE 04/28/11

ADDRESS 7033 Airport Blvd  
(Street/P.O. Box)

Houston TX 77061  
City State Zip

TELEPHONE NO: 832-512-6145  
(accessible 24 hrs/day, 7 days/week)

Does project  
comply with Fort  
Bend County  
Outdoor Lighting  
Ordinance?

Yes ( )

No ( )

COMCAST

ATTN: TIM BISHOP (832) 918-6710  
7033 AIRPORT BLVD.  
HOUSTON, TX 77061-3612

COMCAST SHALL INSTALL AERIAL CABLE FROM THE NORTHWEST CORNER OF F.M. 2759 AND INSURANCE RD. NORTHEAST ALONG THE WEST ROW OF INSURANCE RD TO MATCH LINE A-A.

AGNES - VZW - FM 2759

NOTES :

CONTRACTOR SHALL COMPLY WITH ALL APPLICABLE NATIONAL ELECTRICAL SAFETY CODE (NEC) REQUIREMENTS, CENTERPOINT ENERGY ELECTRIC POLE ATTACHMENT GUIDELINES & PROCEDURES AND ALL APPLICABLE LOCAL REQUIREMENTS AND REGULATIONS FOR PLACEMENT OF AERIAL CABLE FACILITIES.

DESIGNED BY: JER, LLC  
DRAWN BY: MG  
DWG. NO. 10371  
SHEET NO. 1 OF 5

LAMBERT: 474701  
DATE: 04/28/2011  
KEY MAP NO. 608-W  
SCALE: NTS

PROP. AERIAL CABLE

INSURANCE RD

Ext. Tele. & Elec. Pole (Twp)

G.C. & S.F. Rd.

R.R.

PROJECT BEGINS HERE

FL. 2759

NOTES :

CONTRACTOR SHALL COMPLY WITH ALL APPLICABLE NATIONAL ELECTRICAL SAFETY CODE (NEC) REQUIREMENTS, CENTERPOINT ENERGY ELECTRIC POLE ATTACHMENT GUIDELINES & PROCEDURES AND ALL APPLICABLE LOCAL REQUIREMENTS AND REGULATIONS FOR PLACEMENT OF AERIAL CABLE FACILITIES.

DESIGNED BY: JER, LLC

DRAWN BY: MG

DWG. NO. 608-W

SHEET NO. 1 OF 5

LAMBERT: 474701

DATE: 04/28/2011

KEY MAP NO. 608-W

SCALE: NTS

comcast

ATTN: TIM BISHOP (832) 918-6710

7033 AIRPORT BLVD.

HOUSTON, TX 77061-3912

COMCAST SHALL INSTALL AERIAL CABLE FROM THE NORTHWEST CORNER OF F.M. 2759 AND INSURANCE RD. NORTHEAST ALONG THE WEST ROW OF INSURANCE RD TO MATCH LINE A-A.

AGNES -VZW -FM 2759

PROP. AERIAL CABLE

INSURANCE RD

Ext. Tele. & Elec. Pole (Twp)

PROJECT BEGINS HERE

R.R.

G.C. & S.F. Rd.

FL. 2759

NOTES :

CONTRACTOR SHALL COMPLY WITH ALL APPLICABLE NATIONAL ELECTRICAL SAFETY CODE (NEC) REQUIREMENTS, CENTERPOINT ENERGY ELECTRIC POLE ATTACHMENT GUIDELINES & PROCEDURES AND ALL APPLICABLE LOCAL REQUIREMENTS AND REGULATIONS FOR PLACEMENT OF AERIAL CABLE FACILITIES.

DESIGNED BY: JER, LLC  
DRAWN BY: MG  
DWG. NO.:  
SHEET NO. 1 OF 5

LAMBERT: 474701  
DATE: 04/28/2011  
KEY MAP NO. 608-W  
SCALE: NTS

COMCAST SHALL INSTALL AERIAL CABLE FROM THE NORTHWEST CORNER OF F.M. 2759 AND INSURANCE RD. NORTHEAST ALONG THE WEST ROW OF INSURANCE RD TO MATCH LINE A-A.

AGNES -VZW -FM 2759

comcast

ATTN: TIM BISHOP (832) 918-6710  
7033 AIRPORT BLVD.  
HOUSTON, TX 77061-3612

[illegible]

MATCH LINE B-B

MATCH LINE A-A

COMCAST SHALL INSTALL AERIAL CABLE FROM MATCH LINE A-A TO MATCH LINE B-B ALONG THE WEST ROW OF INSURANCE RD.

PROP. AERIAL CABLE

INSURANCE RD

Exist. Tele. & Elec. Pole (Twp)

NOTES :  
CONTRACTOR SHALL COMPLY WITH ALL APPLICABLE NATIONAL, ELECTRICAL SAFETY CODE (NESC) REQUIREMENTS, CENTERPOINT ENERGY ELECTRIC POLE ATTACHMENT GUIDELINES & PROCEDURES AND ALL APPLICABLE LOCAL REQUIREMENTS AND REGULATIONS FOR PLACEMENT OF AERIAL CABLE FACILITIES.

**Comcast**  
ATTN: TIM BISHOP (630) 918-6710  
7033 AIRPORT BLVD.  
HOUSTON, TX 77061-3912

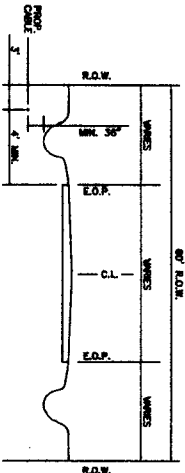
AGNES -VZW -FM 2759

DESIGNED BY: JER. LLC  
DRAWN BY: MG  
DWG. NO.  
SHEET NO. 2 OF 5

LAMBERT: 474783  
DATE: 04/26/2011  
KEY MAP NO. 608-W  
SCALE: NTS



- NOTES :
1. THE CONTRACTOR SHALL CONTACT TEXAS ONE CALL SYSTEM AT 1-800-246-4545 MIN. 48 HOURS BEFORE DIGGING.
  2. THE CONTRACTOR SHALL DETERMINE THE EXACT LOCATION OF ALL UNDERGROUND FACILITIES BEFORE COMMENCING WORK AND AGREE TO BE FULLY RESPONSIBLE FOR ALL DAMAGES CAUSED BY HIS FAILURE TO EXACTLY LOCATE AND PRESERVE ALL UNDERGROUND FACILITIES.
  3. NO MORE TRENCH OPENED AT ONE TIME THAN CAN BE BACKFILLED AND COMPACTED IN 10' LIFTS AT THE END OF EACH DAY. ( NO TRENCH LEFT OPENED OVERNIGHT )
  4. ALL EXCESS EXCAVATION TO BE REMOVED FROM THE ROAD RIGHT-OF-WAY AT THE END OF EACH DAY.
  5. DITCHES TO BE OPENED AT THE END OF EACH DAY TO ASSURE ADEQUATE DRAINAGE.
  6. ROAD MUST BE KEPT OPEN TO TRAFFIC AND CONTRACTOR MUST PROVIDE ADEQUATE FLAGMEN, SIGNALS, ETC., TO PROVIDE COMPLETE SAFETY TO THE PUBLIC.
  7. IF IT BECOMES NECESSARY FOR EQUIPMENT TO OPERATE ON A PORTION OF THE PAVEMENT, PRECAUTIONS MUST BE TAKEN TO PREVENT ANY DAMAGE WHATSOEVER TO THE PAVEMENT.
  8. CONDITION OF ROAD UPON COMPLETION OF JOB SHALL BE AS GOOD OR BETTER THAN PRIOR TO STARTING.
  9. CONTRACTOR SHALL COMPLY WITH ALL APPLICABLE NATIONAL ELECTRICAL SAFETY CODE (NEC) REQUIREMENTS, CENTERPOINT ENERGY ELECTRIC POLE ATTACHMENT GUIDELINES & PROCEDURES AND ALL APPLICABLE LOCAL REQUIREMENTS AND REGULATIONS FOR PLACEMENT OF AERIAL CABLE FACILITIES.



MATCH LINE B-B

MATCH LINE C-C

**Comcast**  
ATTN: TIM BISHOP (530) 918-6710  
7033 AIRPORT BLVD.  
HOUSTON, TX 77061-3912

CONCAST SHALL INSTALL AERIAL CABLE FROM MATCH LINE B-B, NORTHEAST ALONG THE WEST ROW OF INSURANCE RD. TO THE 5TH EXIST. CMP POLE, RISING DOWN WITH A 1-1 1/2" CONDUIT APPROX. 215' TO THE NEXT CMP POLE, RISING UP WITH AERIAL CABLE TO MATCH LINE C-C.

AGNES -VZW -FM 2759

DESIGNED BY: JERN, LLC  
DRAWN BY: MG  
DWG. NO.  
SHEET NO. 3 OF 5

LAMBERT:  
DATE: 04/26/2011  
KEY MAP NO. 608-W  
SCALE: NTS

474781

MATCH LINE D-D

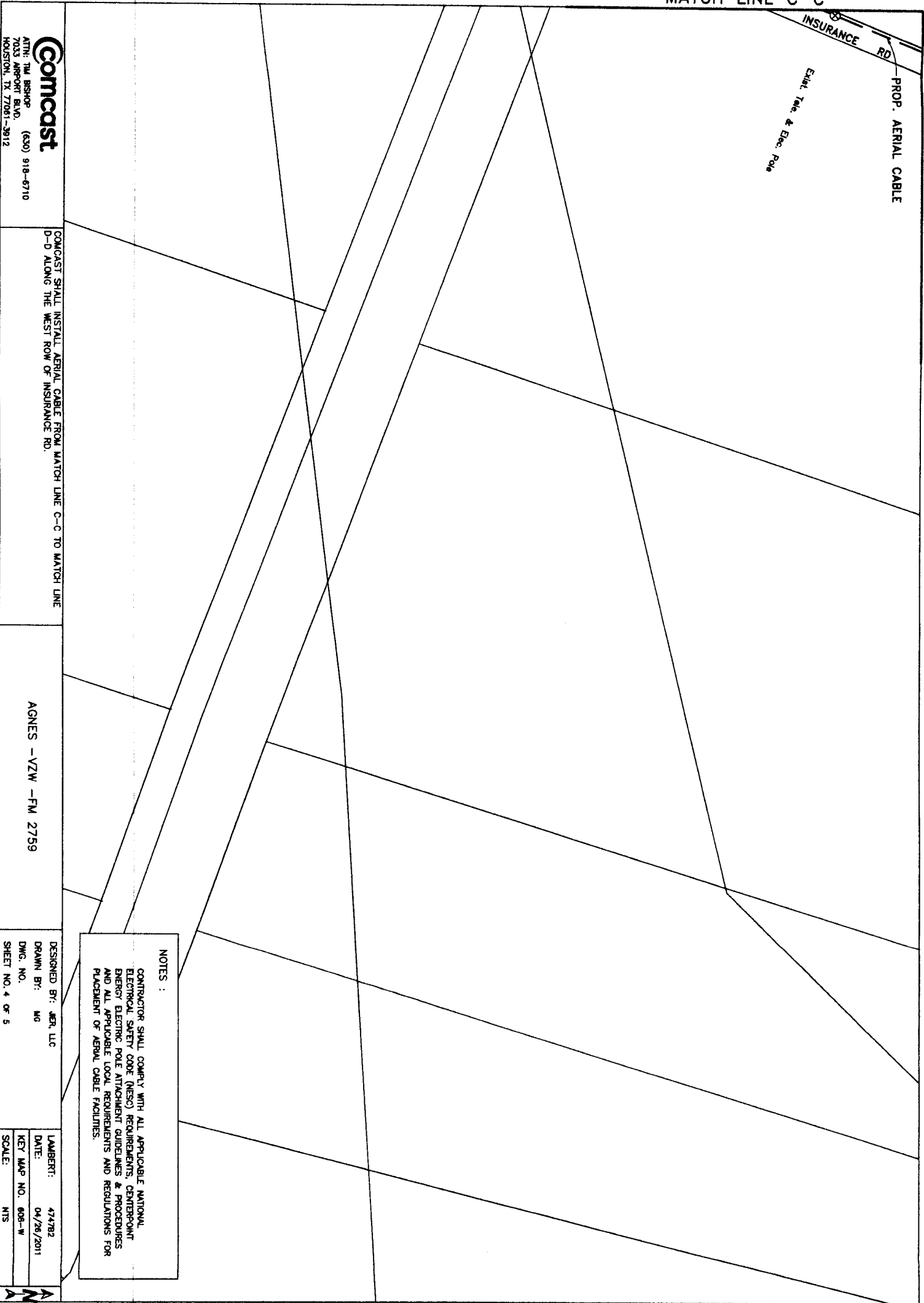
PROP. AERIAL CABLE

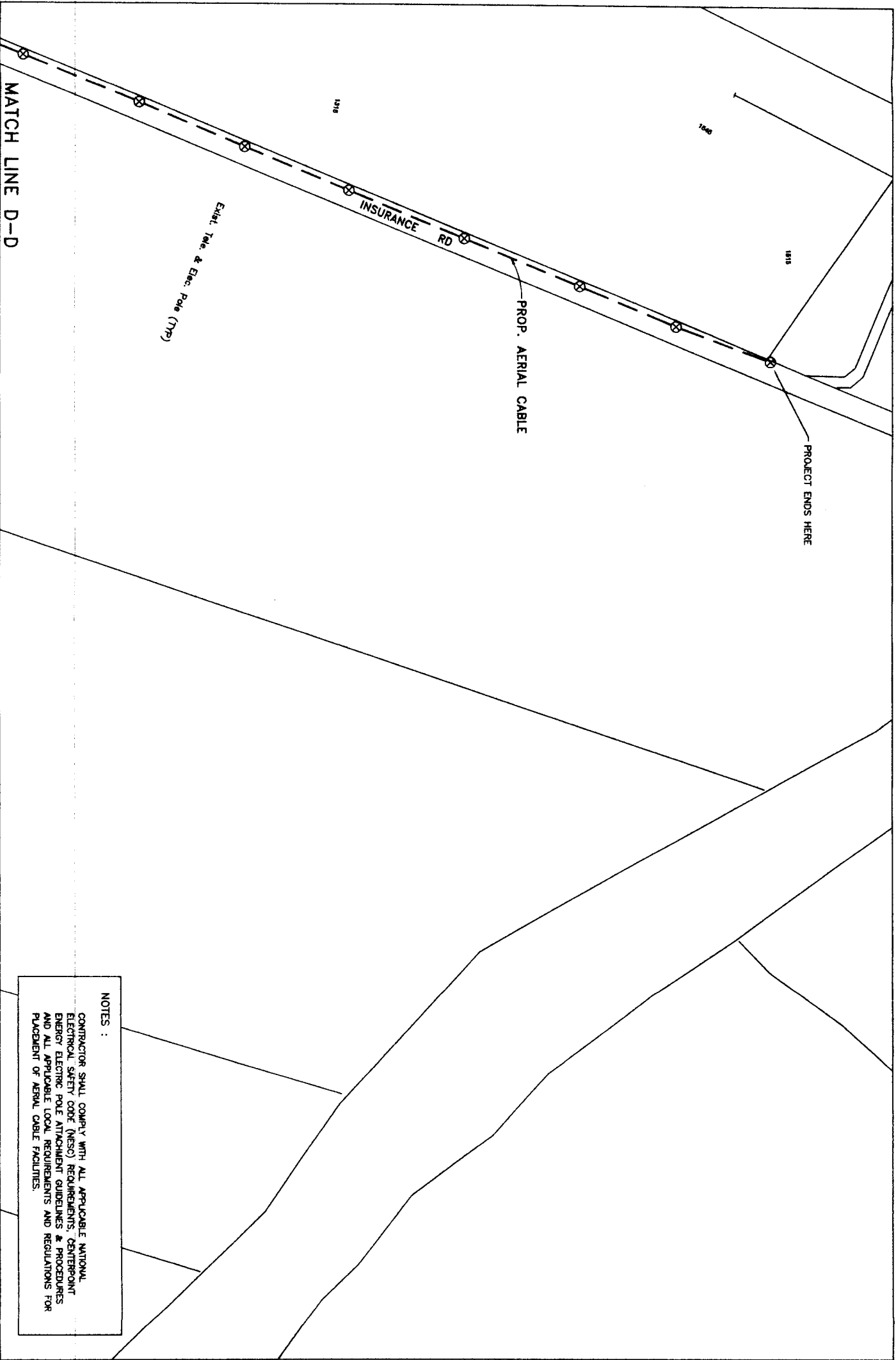
RD

INSURANCE

Exist. Tele. & Elec. Pole

MATCH LINE C-C





NOTES :  
CONTRACTOR SHALL COMPLY WITH ALL APPLICABLE NATIONAL  
ELECTRICAL SAFETY CODE (NEC) REQUIREMENTS, CENTERPOINT  
ENERGY ELECTRIC POLE ATTACHMENT GUIDELINES & PROCEDURES  
AND ALL APPLICABLE LOCAL REQUIREMENTS AND REGULATIONS FOR  
PLACEMENT OF AERIAL CABLE FACILITIES.

		COMCAST SHALL INSTALL AERIAL CABLE FROM MATCH LINE D-D TO THE 8TH EXIST. CMP POLE ALONG THE WEST ROW OF INSURANCE RD.		AGNES -VZW -FM 2759		DESIGNED BY: JER, LLC DRAWN BY: MG DWG. NO. SHEET NO. 5 OF 5		LAMBERT: 474804 DATE: 04/26/2011 KEY MAP NO. 606-W SCALE: NTS	
ATTN: TIM BISHOP (630) 918-6710 7033 AIRPORT BLVD. HOUSTON, TX 77061-3612									