

**REVIEW BY FORT BEND COUNTY COMMISSIONERS COURT**

80

On this 03 day of MAY, 2011, before the Fort Bend Commissioners Court came on to be heard and reviewed the accompanying notice of PHONOSCOPE, LLC

Job Location COMMERCIAL CENTER BOULEVARD

Dated 04/25/11 BOND NO 103827669 Permit No. 83943

to make use of certain Fort Bend County property subject to, "A Revised Order Regulating the Laying, Construction, Maintenance, and Repair of Buried Cables, Conduits, and Pole Lines, In, Under, Across or Along Roads, Streets, Highways, and Drainage Ditches in Fort Bend County, Texas, Under the Jurisdiction of the Commissioners Court of Fort Bend County, Texas," as passed by the Commissioners Court of Fort Bend County, Texas, date the 3<sup>rd</sup> day of August, 1987, recorded in Volume \_\_\_\_\_ of the Minutes of the Commissioners Court of Fort Bend County, Texas, to the extent that such order is not inconsistent with Article 1436a, Vernon's Texas Civil Statues. Upon Motion of Commissioner Meyers, seconded by Commissioner Patterson, duly put and carried, it is ORDERED, ADJUGED AND DECREED that said notice of said above purpose is hereby acknowledged by the Commissioners Court of Fort Bend County, Texas, and that said notice be placed on record according to the regulation order thereof.

Notes:

1. Evidence of review by the Commissioners Court must be kept on the job site and failure to do so constitutes grounds for job shutdown.
2. Written notices are required:
  - a. 48 hours in advance of construction start up, and
  - b. When construction is completed and ready for final inspection

Mail notices to: Permit Administrator  
Fort Bend County Engineering  
P.O. Box 1449  
Rosenberg, Texas 77471  
281-633-7500

3. This permit expires one (1) year from date of permit if construction has not commenced.

By [Signature]  
County Engineer

By \_\_\_\_\_  
Drainage District Engineer/Manager

Presented to Commissioners Court and approved.  
Recorded in Volume 53-11  
Minutes of Commissioners Court.

Clerk of Commissioners Court  
By [Signature]  
Deputy



**NOTICE OF PROPOSED CABLE, CONDUIT AND/OR POLE LINE ACTIVITY  
IN, UNDER, ACROSS OR ALONG ROADS, STREETS, HIGHWAYS AND DRAINAGE DITCHES  
IN FORT BEND COUNTY**

APPLICANT'S JOB NO. \_\_\_\_\_  
 PERMIT No. 83943 PCT. No. 3  
 BOND No. 103827669

Formal notice is hereby given that \_\_\_\_\_  
 proposes to lay, construct, maintain and/or repair cable, conduit and/or pole line, in, under,  
 across, or along roads, streets, highways and drainage ditches in Fort Bend County, as follows:

**In, Under, or Across Roads and/or Drainage Ditches**

Road or Ditch Name	Distance & Direction From Nearest Intersection	Length of Crossing	Type of Construction			
			Bored:	Jacked:	Driven:	Cased

**Along Roads and/or Drainage Ditches**

Road or Ditch Name	Distance & Direction From Nearest Intersection	To	Distance
COMMERCIAL CENTER BLVD	950 FT NORTHEAST OF C/L OF WESTHEIMER	SET POLE LOCATION	

**General Description**

PROPOSE TO SET A POLE WITHIN R.O.W OF COMMERCIAL CENTER BLVD

The Location and description of the proposed installation and appurtenances is more fully shown on the attached detail drawings. The laying, construction, maintenance and/or repair of the proposed installation shall be subject to "A Revised Order Regulating the Laying, Construction, Maintenance and/or Repair of Cables, Conduits, and/or Pole Lines, In, Under, Across, or Along Roads, Streets, Highways and Drainage Ditches in Fort Bend County, Texas, Under the Jurisdiction of the Commissioners Court of Fort Bend County, Texas," as passed by Commissioners Court of Fort Bend County, Texas, dated the 3rd. day of August, 1987, recorded in Volume 639 of the Minutes of the Commissioners Court of Fort Bend County, Texas.

- Written notices are required: 1) 48 hours in advance of start of construction and  
 2) when construction is complete and ready for final inspection.

Mail to: Permit Administrator/Fort Bend County Engineering  
 P.O. Box 1449, Rosenberg, TX 77471.

Violation of requirements shall constitute grounds for job shut down.

<p><b>Does project comply with Fort Bend County Outdoor Lighting Ordinance?</b></p> <p>Yes ( )</p> <p>No ( )</p>
--

COMPANY NAME: PHONOSCOPE LLC  
AGENT and/or OWNER

[Signature]  
(Signature)

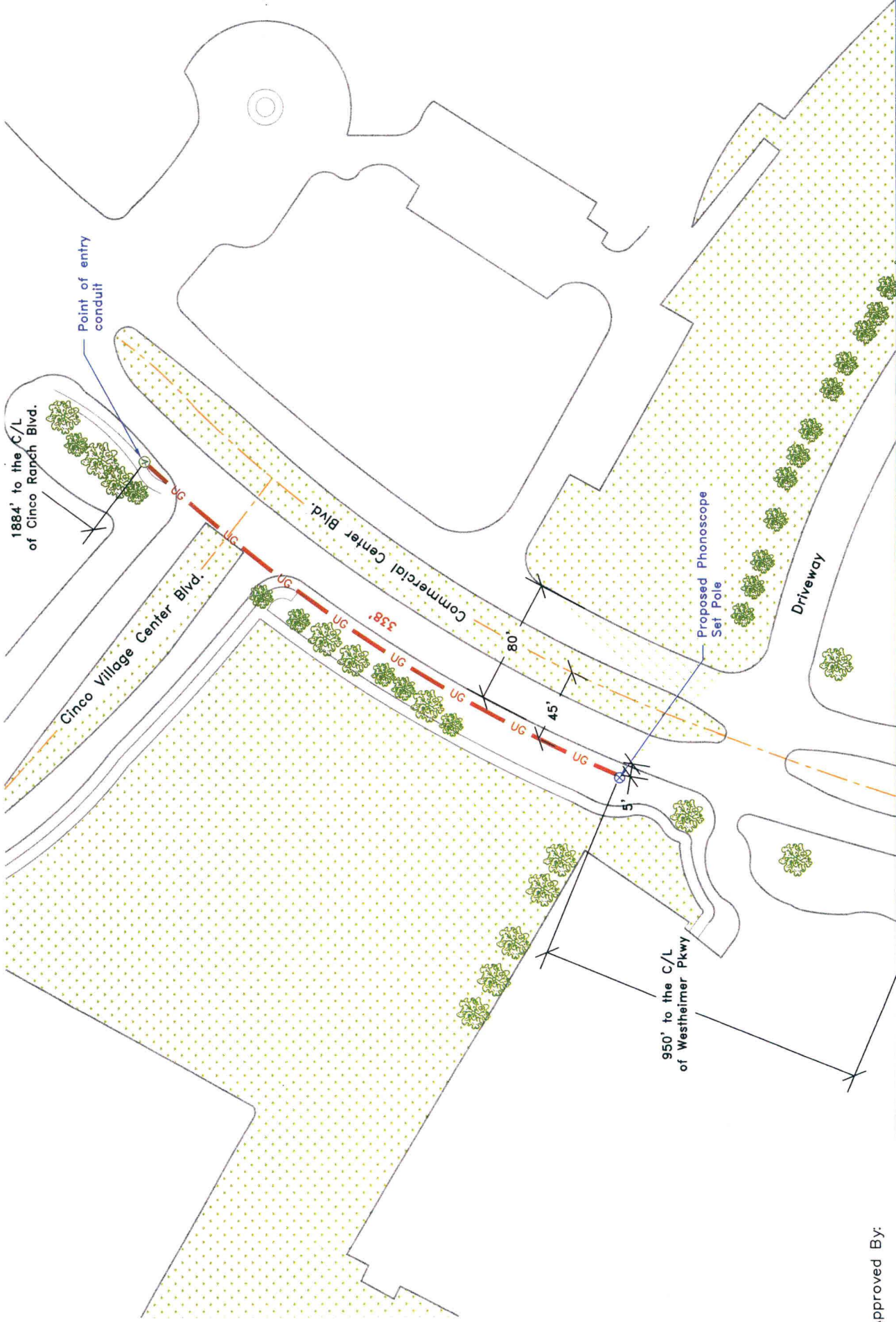
NAME & TITLE: HARRELL TAYLOR  
(Please Print)

DATE: 4/18/2011

ADDRESS: 6105 WESTLINE DR.  
(Street/P.O. Box)

HOUSTON TEX 77036  
City State Zip

TELEPHONE NO: (713) 272-4600  
(accessible 24 hrs/day, 7 days/week)



Approved By:

Symbol	Description
	(3) 1" PVC conduit encasing fiber optic cable underground @ a min. depth of 48" below existing grade
	Phonoscope Set pole
	Existing Customer's vault

Revisions

Key Map: 485 T

Drawn By: Harrell Taylor  
 Scale: N.T.S.  
 Date: 04/18/2011

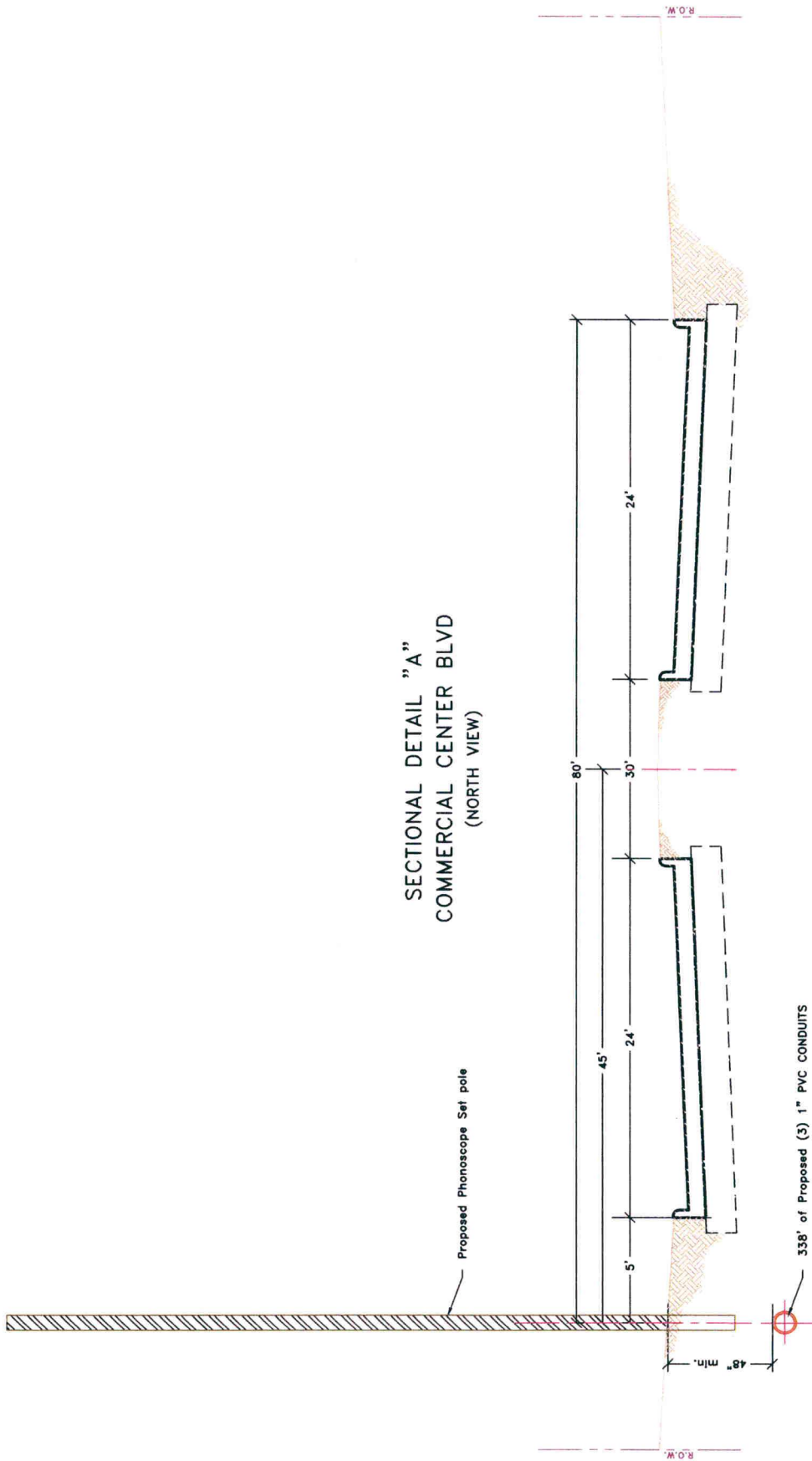
PHONOSCOPE

**FRIEDKIN INFORMATION TECH.**  
 Notice of Proposed Utility Installation  
 Proposed Underground Wireline Construction  
 Site Plan—UG ROW of Commercial Center Blvd.  
 1 of 3  
 W. O.# 46990

Confidential and Proprietary

**General Notes:**

- 1) Surface to be restored to its original condition in compliance with Ft. Bend County Standards.
- 2) Traffic Control Plan (1-1c) standards to be used as noted on page 3.



Approved By:

Symbol	Description	Revisions
UG	(3) 1" PVC conduits encasing fiber optic cable underground at a min. depth of 48" below existing grade.	

Drawn By: Harrell Taylor  
 Scale: N.T.S.  
 Date: 04/18/2011

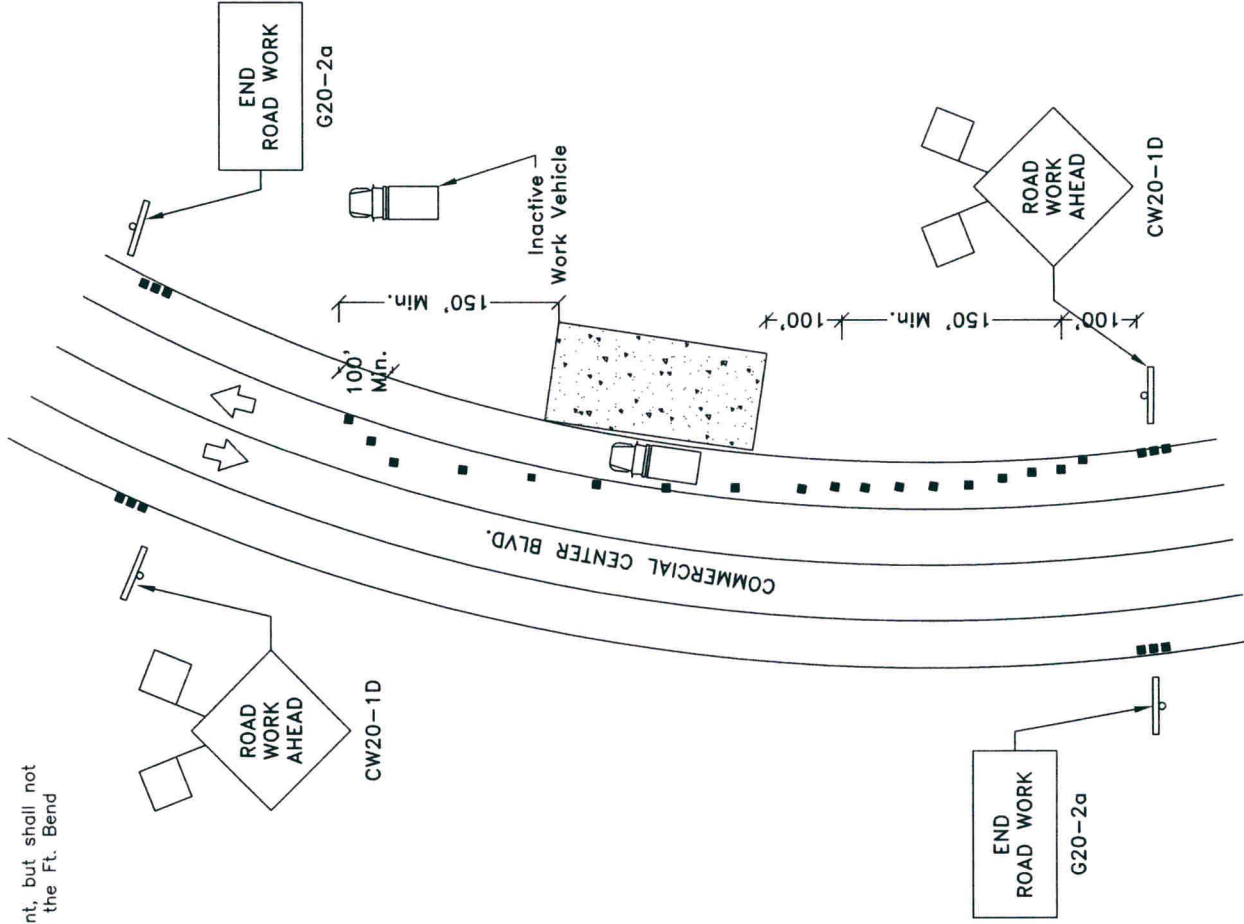


Key Map: 485 T

**FRIEDKIN INFORMATION TECH**  
 Notice of Proposed Utility Installation  
 Proposed Underground Wireline Construction  
 Street Cross Section/ Profile  
 2 of 3  
 W.O.# 46990

Confidential and Proprietary

1) Contractor will need to use parking lane or side of street for equipment, but shall not obstruct flow of traffic or close street without proper notice submitted to the Ft. Bend County Engineers for review and approval.



Approved By:

Symbol	Description	Revisions

Drawn By: Harrell Taylor  
 Scale: N.T.S.  
 Date: 04/18/2011



FRIEDKIN INFORMATION TECH  
 Notice of Proposed Utility Installation  
 Proposed Underground Wireline Installation  
 Typical Traffic Control Plan  
 3 of 3  
 W. O.# 46990

Key Map: 485 T

Confidential and Proprietary