

REVIEW BY FORT BEND COUNTY COMMISSIONERS COURT

On this 26 day of APRIL, 2011, before the Fort Bend Commissioners Court came on to be heard and reviewed the accompanying notice of TRANSCONTIENTAL GAS PIPE LINE COMPANY, LLC.

Job Location WILLOWLANE, MEADOW LANE, KATY FLEWELLEN, BUFFALO BAYOU

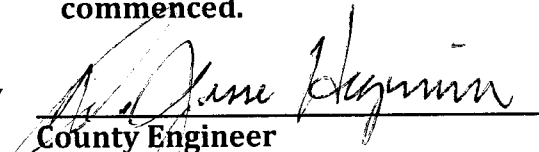
Dated 04/15/11 BOND NO 60S101628 Permit No. 83938
to make use of certain Fort Bend County property subject to, "A Revised Order Regulating the Laying, Construction, Maintenance, and Repair of Buried Cables, Conduits, and Pole Lines, In, Under, Across or Along Roads, Streets, Highways, and Drainage Ditches in Fort Bend County, Texas, Under the Jurisdiction of the Commissioners Court of Fort Bend County, Texas," as passed by the Commissioners Court of Fort Bend County, Texas, date the 3rd day of August, 1987, recorded in Volume _____ of the Minutes of the Commissioners Court of Fort Bend County, Texas, to the extent that such order is not inconsistent with Article 1436a, Vernon's Texas Civil Statutes. Upon Motion of Commissioner meyers, seconded by Commissioner Prestage, duly put and carried, it is ORDERED, ADJUDGED AND DECREED that said notice of said above purpose is hereby acknowledged by the Commissioners Court of Fort Bend County, Texas, and that said notice be placed on record according to the regulation order thereof.

Notes:

1. Evidence of review by the Commissioners Court must be kept on the job site and failure to do so constitutes grounds for job shutdown.
2. Written notices are required:
 - a. 48 hours in advance of construction start up, and
 - b. When construction is completed and ready for final inspection

Mail notices to: Permit Administrator
Fort Bend County Engineering
P.O. Box 1449
Rosenberg, Texas 77471
281-633-7500

3. This permit expires one (1) year from date of permit if construction has not commenced.


By 
County Engineer

By _____
Drainage District Engineer/Manager

Presented to Commissioners Court and approved.

Recorded in Volume 4-26-11
Minutes of Commissioners Court.

Clerk of Commissioners Court

By 
Deputy

**PERFORMANCE BOND COVERING ALL CABLE, CONDUIT AND/OR POLE LINE
ACTIVITY IN, UNDER, ACROSS OR ALONG FORT BEND COUNTY ROADS**

AUTHORIZED

BOND NO 60S101628

THE STATE OF TEXAS §

KNOW ALL MEN BY THESE PRESENTS:

COUNTY OF FORT BEND §

THAT WE, Transcontinental Gas Pipe Line Company, LLC whose address is One Williams Center, Tulsa, OK 74172, Texas, hereinafter called the Principal, and Liberty Mutual Insurance Company, a Corporation existing under and by virtue of the laws of the State of MA and authorized to do an indemnifying business in the State of Texas, and whose principal office is located at 175 Berkeley Street, Boston, MA 02116, whose officer residing in the State of Texas, authorized to accept service in all suits and actions brought within said State is Texas and whose address is 1000 Main Street, Suite 3000, Houston, TX 77002 hereinafter called the Surety, and held and firmly bound unto, Robert E. Hebert, County Judge of Fort Bend County, Texas, or his successors in office, in the full sum of Ten Thousand Dollars Dollars (\$10,000.00) current, lawful money of the United States of America, to be paid to said Robert E. Hebert, County Judge of Fort Bend County, Texas, or his successors in office, to which payment well and truly to be made and done, we, the undersigned, bind ourselves and each of us, our heirs, executors, administrators, successors, assigns, and legal representatives, jointly and severally, by these presents.

THE CONDITION OF THIS BOND IS SUCH THAT, WHEREAS, the above bounden principal contemplates laying, constructing, maintaining and/or repairing one or more cables, conduits, and/or pole lines in, under, across and/or along roads, streets and highways in the County of Fort Bend, and the State of Texas, under the jurisdiction of the Commissioners' Court of Fort Bend County, Texas, pursuant to the Commissioners' Court order adopted on the 1st day of December, A.D. 1980, recorded in Volume 13, of the Commissioners' Court Minutes of Fort Bend County, Texas, regulating same, which Commissioners' Court order is hereby referred to and made a part hereof for all purposes as though fully set out herein;

AND WHEREAS, the principal desires to provide Fort Bend County with a performance bond covering all such cable, conduit and/or pole line activity;

NOW, THEREFORE, if the above bounden principal shall faithfully perform all its cable, conduit and/or pole line activity (including, but not limited to the laying, construction, maintenance and/or repair of cables, conduits and/or pole lines) in, under, across and/or along roads, streets and highways in the County of Fort Bend and State of Texas, under the jurisdiction of the Commissioners Court of Fort Bend County, Texas, pursuant to and in accordance with minimum requirements and conditions of the above mentioned Commissioners' Court order set forth and specified to be by said principal done and performed, at the time and in the manner therein specified, and shall pay over and make good and reimburse Fort Bend County, all loss and damages which Fort Bend County may sustain by reason of any failure or default on the part of said principal, then this obligation shall be null and void, otherwise to remain in full force and effect.

This bond is payable at the County Courthouse in the County of Fort Bend and State of Texas.

It is understood that at any time Fort Bend County deems itself insecure under this bond, it may require further and/or additional bonds of the principal.

EXECUTED this 24th day of March, 20 11.

Transcontinental Gas Pipe
Line Company, LLC

PRINCIPAL

BY

Liberty Mutual Insurance Company
SURETY

BY Melissa Haddick, Attorney-in-fact

4354656

THIS POWER OF ATTORNEY IS NOT VALID UNLESS IT IS PRINTED ON RED BACKGROUND.

This Power of Attorney limits the acts of those named herein, and they have no authority to bind the Company except in the manner and to the extent herein stated.

**LIBERTY MUTUAL INSURANCE COMPANY
BOSTON, MASSACHUSETTS
POWER OF ATTORNEY**

KNOW ALL PERSONS BY THESE PRESENTS: That Liberty Mutual Insurance Company (the "Company"), a Massachusetts stock insurance company, pursuant to and by authority of the By-law and Authorization hereinafter set forth, does hereby name, constitute and appoint

DONALD R. GIBSON, SANDRA PARKER, MELISSA HADDICK, TERRI L. MORRISON, TANNIS MATTSON, GINA A. RODRIGUEZ, JOE MARTINEZ, MARY PENA, AMY FOWLER, ALL OF THE CITY OF HOUSTON, STATE OF TEXAS.....

, each individually if there be more than one named, its true and lawful attorney-in-fact to make, execute, seal, acknowledge and deliver, for and on its behalf as surety and as its act and deed, any and all undertakings, bonds, recognizances and other surety obligations in the penal sum not exceeding **TWENTY FIVE MILLION AND 00/100***** DOLLARS (\$ 25,000,000.00*****)** each, and the execution of such undertakings, bonds, recognizances and other surety obligations, in pursuance of these presents, shall be as binding upon the Company as if they had been duly signed by the president and attested by the secretary of the Company in their own proper persons.

That this power is made and executed pursuant to and by authority of the following By-law and Authorization:

ARTICLE XIII - Execution of Contracts: Section 5. Surety Bonds and Undertakings.

Any officer of the Company authorized for that purpose in writing by the chairman or the president, and subject to such limitations as the chairman or the president may prescribe, shall appoint such attorneys-in-fact, as may be necessary to act in behalf of the Company to make, execute, seal, acknowledge and deliver as surety any and all undertakings, bonds, recognizances and other surety obligations. Such attorneys-in-fact, subject to the limitations set forth in their respective powers of attorney, shall have full power to bind the Company by their signature and execution of any such instruments and to attach thereto the seal of the Company. When so executed such instruments shall be as binding as if signed by the president and attested by the secretary.

By the following instrument the chairman or the president has authorized the officer or other official named therein to appoint attorneys-in-fact:

Pursuant to Article XIII, Section 5 of the By-Laws, Garnet W. Elliott, Assistant Secretary of Liberty Mutual Insurance Company, is hereby authorized to appoint such attorneys-in-fact as may be necessary to act in behalf of the Company to make, execute, seal, acknowledge and deliver as surety any and all undertakings, bonds, recognizances and other surety obligations.

That the By-law and the Authorization set forth above are true copies thereof and are now in full force and effect.

IN WITNESS WHEREOF, this Power of Attorney has been subscribed by an authorized officer or official of the Company and the corporate seal of Liberty Mutual Insurance Company has been affixed thereto in Plymouth Meeting, Pennsylvania this 20th day of January, 2011.

LIBERTY MUTUAL INSURANCE COMPANY


By Garnet W. Elliott
Garnet W. Elliott, Assistant Secretary



COMMONWEALTH OF PENNSYLVANIA ss
COUNTY OF MONTGOMERY

On this 20th day of January, 2011, before me, a Notary Public, personally came Garnet W. Elliott, to me known, and acknowledged that he is an Assistant Secretary of Liberty Mutual Insurance Company; that he knows the seal of said corporation; and that he executed the above Power of Attorney and affixed the corporate seal of Liberty Mutual Insurance Company thereto with the authority and at the direction of said corporation.

IN TESTIMONY WHEREOF, I have hereunto subscribed my name and affixed my notarial seal at Plymouth Meeting, Pennsylvania, on the day and year first above written.



COMMONWEALTH OF PENNSYLVANIA
Notarial Seal
Teresa Pastella, Notary Public
Plymouth Twp., Montgomery County
My Commission Expires March 28, 2013
Member, Pennsylvania Association of Notaries

By Teresa Pastella
Teresa Pastella, Notary Public

CERTIFICATE

I, the undersigned, Assistant Secretary of Liberty Mutual Insurance Company, do hereby certify that the original power of attorney of which the foregoing is a full, true and correct copy, is in full force and effect on the date of this certificate; and I do further certify that the officer or official who executed the said power of attorney is an Assistant Secretary specially authorized by the chairman or the president to appoint attorneys-in-fact as provided in Article XIII, Section 5 of the By-laws of Liberty Mutual Insurance Company.

This certificate and the above power of attorney may be signed by facsimile or mechanically reproduced signatures under and by authority of the following vote of the board of directors of Liberty Mutual Insurance Company at a meeting duly called and held on the 12th day of March, 1980.

VOTED that the facsimile or mechanically reproduced signature of any assistant secretary of the company, wherever appearing upon a certified copy of any power of attorney issued by the company in connection with surety bonds, shall be valid and binding upon the company with the same force and effect as though manually affixed.

IN TESTIMONY WHEREOF, I have hereunto subscribed my name and affixed the corporate seal of the said company, this 24th day of March, 2011.



By David M. Carey
David M. Carey, Assistant Secretary

Not valid for mortgage, note, loan, letter of credit, bank deposit, currency rate, interest rate or residual value guarantees.

To confirm the validity of this Power of Attorney call 1-610-832-8240 between 9:00 am and 4:30 pm EST on any business day.


LIMITED POWER OF ATTORNEY

KNOW ALL MEN BY THESE PRESENTS, that Transcontinental Gas Pipe Line Company, LLC, a Delaware limited liability company, having its principal place of business at 2800 Post Oak Boulevard, Houston, TX, hereinafter referred to as the "Company", does hereby make, constitute and appoint DAVID ENSMINGER, LENORE DUBALDO, SHARON QUIMBY and BEVERLY UTTER, with the full authority hereinafter provided, the true and lawful "Attorneys-in-Fact" of the Company, authorized and empowered on behalf of the Company and in the Company's name, and for the sole and exclusive benefit of the Company and not on behalf of any other person, corporation or association, in whole or in part, to commit the Company under all surety bonds which are used in the ordinary course of business by the Company, giving and granting, individually, unto said Attorneys-in-Fact full and complete power and authority to bind the Company as fully and to the same extent as if signed by the duly authorized officers of the Company; and all the facts of said Attorneys-in-Fact, pursuant to the authority hereby given, are hereby ratified and confirmed, with the qualification that said authority to act shall terminate on December 31, 2011, and shall be expressly limited for the purpose as herein stated.


IN WITNESS WHEREOF, Transcontinental Gas Pipe Line Company, LLC has caused its name to be subscribed and its corporate seal to be affixed this 24 day of March, 20 11.

Attest:

Transcontinental Gas Pipe Line Company, LLC



LaFleur C. Browne
Secretary

By: 


Randall L. Barnard
Senior Vice President

CERTIFICATE


I, the undersigned, Corporate Secretary of Transcontinental Gas Pipe Line Company, LLC, do hereby certify that the original Power of Attorney of which the foregoing is a full, true and correct copy is in full force and effect on the date of this Certificate, and the Senior Vice President who executed the said Limited Power of Attorney was and is a duly elected officer of Transcontinental Gas Pipe Line Company, LLC.

IN WITNESS WHEREOF, I have hereunto set my hand and affixed the Corporate Seal of Transcontinental Gas Pipe Line Company, LLC to these presents this 24 day of March, 20 11.

[SEAL]



LaFleur C. Browne
Corporate Secretary



Important Notice

TO OBTAIN INFORMATION ABOUT THIS BOND OR TO MAKE A COMPLAINT:

You may contact the Texas Department of Insurance to obtain information on companies, coverages, rights or complaints at:

800-252-3439

You may write the Texas Department of Insurance at:

**P. O. Box 149104
Austin, TX 78714-9104**

Your notice of claim against the attached bond may be given to the Surety Company that issued the bond by sending it to the following address:

**Liberty Bond Services
Interchange Corporate Center
450 Plymouth Road, Suite 400
Plymouth Meeting, PA 19462-8284**

You may contact the claim office by telephone at:

610-832-8240

Premium or Claim Disputes

If you have a dispute concerning a premium, you should contact the agent first. If you have a dispute concerning a claim, you should contact the company first. If the dispute is not resolved, you may contact the Texas Department of Insurance.

This notice is for information purposes only and does not become a part of or a condition of the attached document. It is given to comply with Section 2253.048, Government Code, and Section 53.202, Property Code, Effective September 1, 2001

**NOTICE OF PROPOSED CABLE, CONDUIT AND/OR POLE LINE ACTIVITY
IN, UNDER, ACROSS OR ALONG ROADS, STREETS, HIGHWAYS AND DRAINAGE DITCHES
IN FORT BEND COUNTY**

APPLICANT'S JOB NO. _____
 PERMIT No. 83938 PCT. No. 3
 BOND No. 6051628

Formal notice is hereby given that Transcontinental Gas Pipe Line Co., LLC
 proposes to lay, construct, maintain and/or repair cable, conduit and/or pole line, in, under,
 across, or along roads, streets, highways and drainage ditches in Fort Bend County, as follows:

In, Under, or Across Roads and/or Drainage Ditches

Road or Ditch Name	Distance & Direction From Nearest Intersection	Length of Crossing	Type of Construction Bored: Jacked: Driven: Cased	Grout
Willow Lane	50' S of Katy Gaston	60'		✓
Meadow Lane	50' S of Katy Gaston	60'		✓
Katy Flewellen	85' S of Katy Gaston	72'		✓
Buffalo Bayou	2564' N of FH 1463	176'		✓

Along Roads and/or Drainage Ditches

Road or Ditch Name	Distance & Direction From Nearest Intersection	To	Distance

General Description
Abandon 12" Katy Lateral in place by cutting pipe at edge
of road* right of way and filling pipe/casing with grout.

The Location and description of the proposed installation and appurtenances is more fully shown on the attached detail drawings. The laying, construction, maintenance and/or repair of the proposed installation shall be subject to "A Revised Order Regulating the Laying, Construction, Maintenance and/or Repair of Cables, Conduits, and/or Pole Lines, In, Under, Across, or Along Roads, Streets, Highways and Drainage Ditches in Fort Bend County, Texas, Under the Jurisdiction of the Commissioners Court of Fort Bend County, Texas," as passed by Commissioners Court of Fort Bend County, Texas, dated the 3rd. day of August, 1987, recorded in Volume 639 of the Minutes of the Commissioners Court of Fort Bend County, Texas.

*or bayou

Written notices are required: 1) 48 hours in advance of start of construction and
 2) when construction is complete and ready for final inspection.

Mail to: Permit Administrator/Fort Bend County Engineering
 P.O. Box 1449, Rosenberg, TX 77471.

Violation of requirements shall constitute grounds for job shut down. Transcontinental Gas

COMPANY NAME: Pipe Line Co., L.L.C.
 AGENT and/or OWNER

C. H. Goodson
 (Signature)

NAME & TITLE Cindy Goodson, Team Lead
 (Please Print)

DATE 3/24/11

ADDRESS 4233 W. Richey Road
 (Street/P.O. Box)

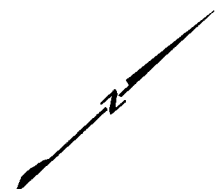
Houston TX 77066
 City State Zip

TELEPHONE NO: 713 376 0701
 (accessible 24 hrs/day, 7 days/week)

Does project
 comply with Fort
 Bend County
 Outdoor Lighting
 Ordinance?

Yes ()

No ()

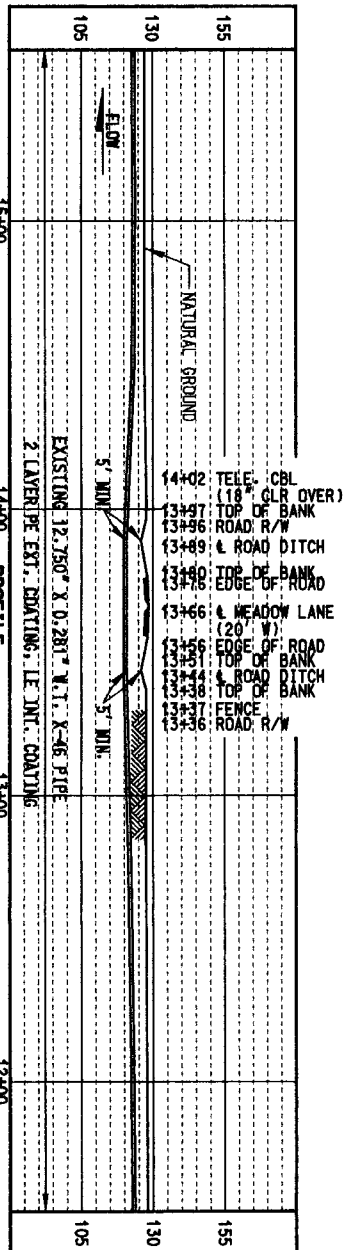
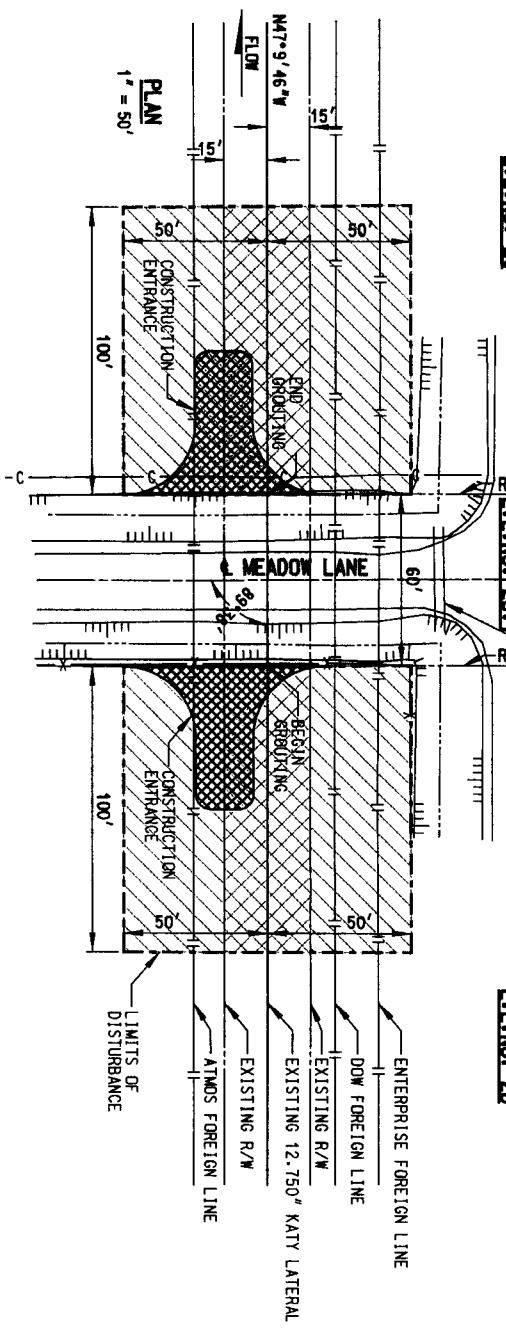


ARTHUR WILSON
L.I. NO. 2C

MEADOW LANE
L.I. NO. 2B.1

EDUARDO BARRETO & MILDRED SARGO
L.I. NO. 2B

- 14+02 TELE. CBL (18" CLR OVER)
- 13+97 TOP OF BANK
- 13+96 ROAD R/W
- 13+89 & ROAD DITCH
- 13+90 TOP OF BANK
- 13+76 EDGE OF ROAD
- 13+66 & MEADOW LANE (20' W)
- 13+56 EDGE OF ROAD
- 13+50 TOP OF BANK
- 13+44 & ROAD DITCH
- 13+38 TOP OF BANK
- 13+37 FENCE
- 13+36 ROAD R/W

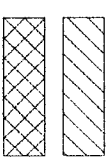


NOTES TO CONTRACTOR

1. THE COMPANY HAS MADE AN EFFORT TO LOCATE ALL UNDERGROUND FACILITIES NOW EXISTING BUT DOES NOT GUARANTEE THE ACCURACY OF THE INFORMATION SHOWN ON THIS MAP NOR DOES IT ACCEPT ANY RESPONSIBILITY FOR ERRORS IN LOCATION OR FOR FAILURE TO LOCATE ALL UNDERGROUND UTILITIES PRIOR TO BEGINNING CONSTRUCTION.
2. CONTRACTOR TO LOCATE ALL UNDERGROUND UTILITIES PRIOR TO BEGINNING CONSTRUCTION.
3. BEARINGS SHOWN ARE GRID AND REFER TO THE TEXAS SOUTH CENTRAL STATE PLANE GRID/LANE SYSTEM, NAD 1983.
4. ELEVATIONS SHOWN ARE REFERENCED TO THE NORTH AMERICAN DATUM OF 1986.
5. LAND RIGHT-OF-WAY NO. 28, 28.1, 2C.
6. METHOD OF CONSTRUCTION: ABANDONMENT.
7. EXISTING AND NEW CUTS NORTH AND SOUTH OF CROSSING REMOVE CASTING VENTS AND DISPOSE OF TO THE ENDS OF THE 12" PIPE COMPLETELY FILL PIPE WITH GROUT (APPROXIMATELY 60' LONG)

HORIZ.: 1" = 50'
VERT.: 1" = 50'

T.B.M. - 12+00.00
ELEV. 121.25' (NAD 1986)

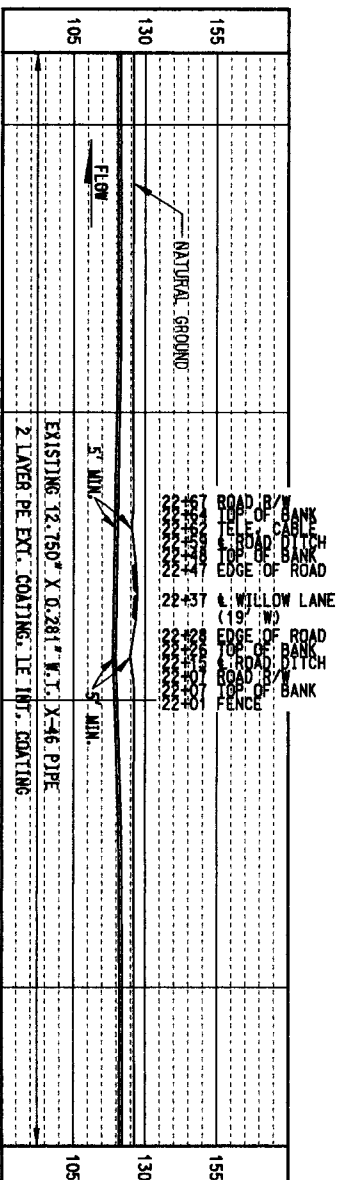
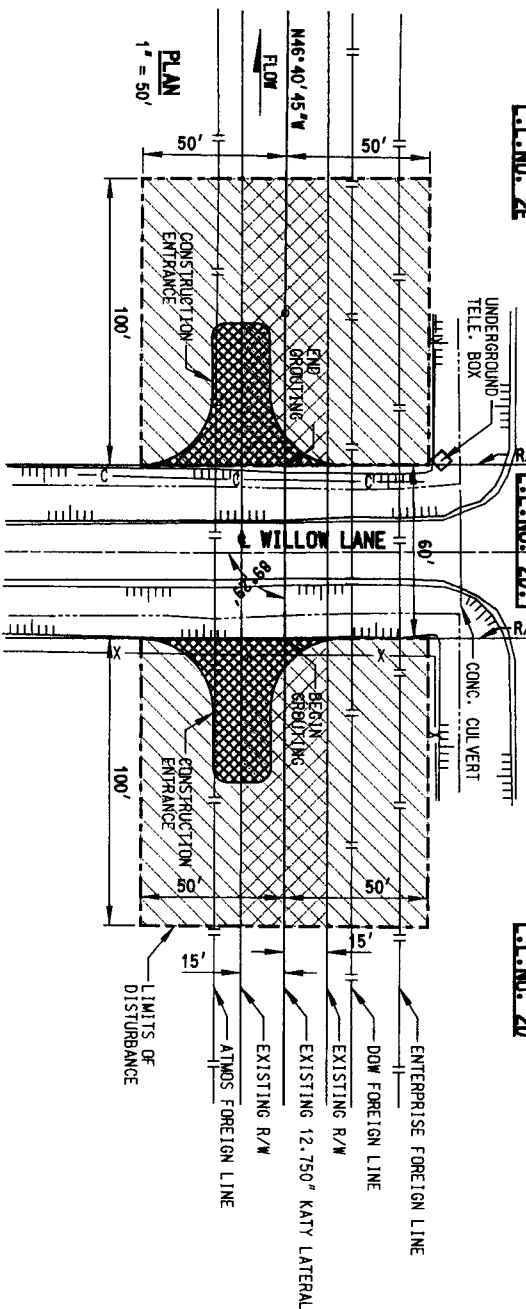


DRAWING NO.		REFERENCE TITLE	
CE-100N		CONSTRUCTION ENTRANCE	
TRANSCONTINENTAL GAS PIPE LINE COMPANY, LLC ROAD CROSSING ABANDONMENT PERMITS AT MEADOW LANE KATY LATERAL "A" M.P. 0.26 FORT BEND COUNTY, TEXAS			
NO.	DATE	BY	REVISION DESCRIPTION
1	02-07-2011	JAB	ISSUED FOR CONSTRUCTION
2	07-10-2011	JAB	ISSUED FOR CONSTRUCTION
3	07-10-2011	JAB	ISSUED FOR CONSTRUCTION
4	07-10-2011	JAB	ISSUED FOR CONSTRUCTION
5	07-10-2011	JAB	ISSUED FOR CONSTRUCTION
6	07-10-2011	JAB	ISSUED FOR CONSTRUCTION
7	07-10-2011	JAB	ISSUED FOR CONSTRUCTION
8	07-10-2011	JAB	ISSUED FOR CONSTRUCTION
9	07-10-2011	JAB	ISSUED FOR CONSTRUCTION
10	07-10-2011	JAB	ISSUED FOR CONSTRUCTION
11	07-10-2011	JAB	ISSUED FOR CONSTRUCTION
12	07-10-2011	JAB	ISSUED FOR CONSTRUCTION
13	07-10-2011	JAB	ISSUED FOR CONSTRUCTION
14	07-10-2011	JAB	ISSUED FOR CONSTRUCTION
15	07-10-2011	JAB	ISSUED FOR CONSTRUCTION
16	07-10-2011	JAB	ISSUED FOR CONSTRUCTION
17	07-10-2011	JAB	ISSUED FOR CONSTRUCTION
18	07-10-2011	JAB	ISSUED FOR CONSTRUCTION
19	07-10-2011	JAB	ISSUED FOR CONSTRUCTION
20	07-10-2011	JAB	ISSUED FOR CONSTRUCTION
21	07-10-2011	JAB	ISSUED FOR CONSTRUCTION
22	07-10-2011	JAB	ISSUED FOR CONSTRUCTION
23	07-10-2011	JAB	ISSUED FOR CONSTRUCTION
24	07-10-2011	JAB	ISSUED FOR CONSTRUCTION
25	07-10-2011	JAB	ISSUED FOR CONSTRUCTION
26	07-10-2011	JAB	ISSUED FOR CONSTRUCTION
27	07-10-2011	JAB	ISSUED FOR CONSTRUCTION
28	07-10-2011	JAB	ISSUED FOR CONSTRUCTION
29	07-10-2011	JAB	ISSUED FOR CONSTRUCTION
30	07-10-2011	JAB	ISSUED FOR CONSTRUCTION
31	07-10-2011	JAB	ISSUED FOR CONSTRUCTION
32	07-10-2011	JAB	ISSUED FOR CONSTRUCTION
33	07-10-2011	JAB	ISSUED FOR CONSTRUCTION
34	07-10-2011	JAB	ISSUED FOR CONSTRUCTION
35	07-10-2011	JAB	ISSUED FOR CONSTRUCTION
36	07-10-2011	JAB	ISSUED FOR CONSTRUCTION
37	07-10-2011	JAB	ISSUED FOR CONSTRUCTION
38	07-10-2011	JAB	ISSUED FOR CONSTRUCTION
39	07-10-2011	JAB	ISSUED FOR CONSTRUCTION
40	07-10-2011	JAB	ISSUED FOR CONSTRUCTION
41	07-10-2011	JAB	ISSUED FOR CONSTRUCTION
42	07-10-2011	JAB	ISSUED FOR CONSTRUCTION
43	07-10-2011	JAB	ISSUED FOR CONSTRUCTION
44	07-10-2011	JAB	ISSUED FOR CONSTRUCTION
45	07-10-2011	JAB	ISSUED FOR CONSTRUCTION
46	07-10-2011	JAB	ISSUED FOR CONSTRUCTION
47	07-10-2011	JAB	ISSUED FOR CONSTRUCTION
48	07-10-2011	JAB	ISSUED FOR CONSTRUCTION
49	07-10-2011	JAB	ISSUED FOR CONSTRUCTION
50	07-10-2011	JAB	ISSUED FOR CONSTRUCTION
51	07-10-2011	JAB	ISSUED FOR CONSTRUCTION
52	07-10-2011	JAB	ISSUED FOR CONSTRUCTION
53	07-10-2011	JAB	ISSUED FOR CONSTRUCTION
54	07-10-2011	JAB	ISSUED FOR CONSTRUCTION
55	07-10-2011	JAB	ISSUED FOR CONSTRUCTION
56	07-10-2011	JAB	ISSUED FOR CONSTRUCTION
57	07-10-2011	JAB	ISSUED FOR CONSTRUCTION
58	07-10-2011	JAB	ISSUED FOR CONSTRUCTION
59	07-10-2011	JAB	ISSUED FOR CONSTRUCTION
60	07-10-2011	JAB	ISSUED FOR CONSTRUCTION
61	07-10-2011	JAB	ISSUED FOR CONSTRUCTION
62	07-10-2011	JAB	ISSUED FOR CONSTRUCTION
63	07-10-2011	JAB	ISSUED FOR CONSTRUCTION
64	07-10-2011	JAB	ISSUED FOR CONSTRUCTION
65	07-10-2011	JAB	ISSUED FOR CONSTRUCTION
66	07-10-2011	JAB	ISSUED FOR CONSTRUCTION
67	07-10-2011	JAB	ISSUED FOR CONSTRUCTION
68	07-10-2011	JAB	ISSUED FOR CONSTRUCTION
69	07-10-2011	JAB	ISSUED FOR CONSTRUCTION
70	07-10-2011	JAB	ISSUED FOR CONSTRUCTION
71	07-10-2011	JAB	ISSUED FOR CONSTRUCTION
72	07-10-2011	JAB	ISSUED FOR CONSTRUCTION
73	07-10-2011	JAB	ISSUED FOR CONSTRUCTION
74	07-10-2011	JAB	ISSUED FOR CONSTRUCTION
75	07-10-2011	JAB	ISSUED FOR CONSTRUCTION
76	07-10-2011	JAB	ISSUED FOR CONSTRUCTION
77	07-10-2011	JAB	ISSUED FOR CONSTRUCTION
78	07-10-2011	JAB	ISSUED FOR CONSTRUCTION
79	07-10-2011	JAB	ISSUED FOR CONSTRUCTION
80	07-10-2011	JAB	ISSUED FOR CONSTRUCTION
81	07-10-2011	JAB	ISSUED FOR CONSTRUCTION
82	07-10-2011	JAB	ISSUED FOR CONSTRUCTION
83	07-10-2011	JAB	ISSUED FOR CONSTRUCTION
84	07-10-2011	JAB	ISSUED FOR CONSTRUCTION
85	07-10-2011	JAB	ISSUED FOR CONSTRUCTION
86	07-10-2011	JAB	ISSUED FOR CONSTRUCTION
87	07-10-2011	JAB	ISSUED FOR CONSTRUCTION
88	07-10-2011	JAB	ISSUED FOR CONSTRUCTION
89	07-10-2011	JAB	ISSUED FOR CONSTRUCTION
90	07-10-2011	JAB	ISSUED FOR CONSTRUCTION
91	07-10-2011	JAB	ISSUED FOR CONSTRUCTION
92	07-10-2011	JAB	ISSUED FOR CONSTRUCTION
93	07-10-2011	JAB	ISSUED FOR CONSTRUCTION
94	07-10-2011	JAB	ISSUED FOR CONSTRUCTION
95	07-10-2011	JAB	ISSUED FOR CONSTRUCTION
96	07-10-2011	JAB	ISSUED FOR CONSTRUCTION
97	07-10-2011	JAB	ISSUED FOR CONSTRUCTION
98	07-10-2011	JAB	ISSUED FOR CONSTRUCTION
99	07-10-2011	JAB	ISSUED FOR CONSTRUCTION
100	07-10-2011	JAB	ISSUED FOR CONSTRUCTION

MICHAEL & JOY HALL
L.L.NO. 2D

22+67 ROAD R/W
22+64 TOP OF BANK
22+63 TELE. CABLE
22+59 ROAD DITCH
22+48 TOP OF BANK
22+47 EDGE OF ROAD

22+37 WILLOW LANE
(19' W)
22+28 EDGE OF ROAD
22+26 TOP OF BANK
22+15 ROAD DITCH
22+07 ROAD R/W
22+07 TOP OF BANK
22+01 FENCE




HORIZ.: 1" = 50'
VERT.: 1" = 50'

T.B.M. - CONTROL POINT-MAIN TX 301.53
 50.32 BT. OF SIA. 0400.
 ELEV. 128.56 (NAVD/1988)


TOTAL EXISTING EASEMENT AREA: 0.138 AC.

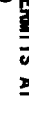


1. THE COMPANY HAS MADE AN EFFORT TO LOCATE ALL UNDERGROUND FACILITIES NOW EXISTING BUT DOES NOT GUARANTEE THE ACCURACY OF THE INFORMATION SHOWN ON THIS MAP NOR DOES IT ACCEPT ANY LIABILITY FOR ANY DAMAGE OR LOSSES IN LOCATION OR FOR FAILURE TO IDENTIFY ALL SUCH FACILITIES.
2. CONDICTION TO LOCATE ALL UNDERGROUND UTILITIES PRIOR TO BEGINNING CONSTRUCTION.
3. RELATIONS SHOWN ARE GRID AND REFER TO THE TEXAS SOUTH CENTRAL SYSTEM, THE TEXAS SOUTH PACIFIC SYSTEM AND THE TEXAS AND PACIFIC SYSTEM.
4. THE DATE OF THE SURVEY IS 1980, JAN. 20, 20.11, 2E.
5. LIND RICH OF - MAY NO. 198, 20.11, 2E.
6. METHOD OF CONSTRUCTION: ABANDONMENT
7. EXISTANT AND MADE CUTS WEST AND SOUTH OF CROSSING
8. BEFORE MAKING RISES AND DISPOSE OF
9. COMPLETELY FILL PIPE WITH GROUT (APPROXIMATELY 60' LONG)

DRAWING NO.	REFERENCE TITLE									
C.E. DESIGN	CONSTRUCTION ENTRANCE									
TRANSCONTINENTAL GAS PIPE LINE COMPANY, LLC ROAD CROSSING ABANDONMENT PERMITS AT WILLOW LANE KATY LATERAL "A" M.P. 0.42 FORT BEND COUNTY, TEXAS										
										
NO.	DATE	BY	PERSON DESCRIPTION	W.O. NO.	C/K	A/P	DRAWN BY JAB	DATE 02-07-2011	ESD FOR BD:	SCALE 1" = 80'
							CHECKED BY:	DATE:	ISSUED FOR CONSTRUCTION:	
							APPROVED BY:	DATE:	DRAWING NUMBER 20-07-10/2237-A	SHEET 1 OF 1
							W.O. 1098677		NOTED: T.N. McPherson, Secretary, 32717 2011 2237 - addendum	

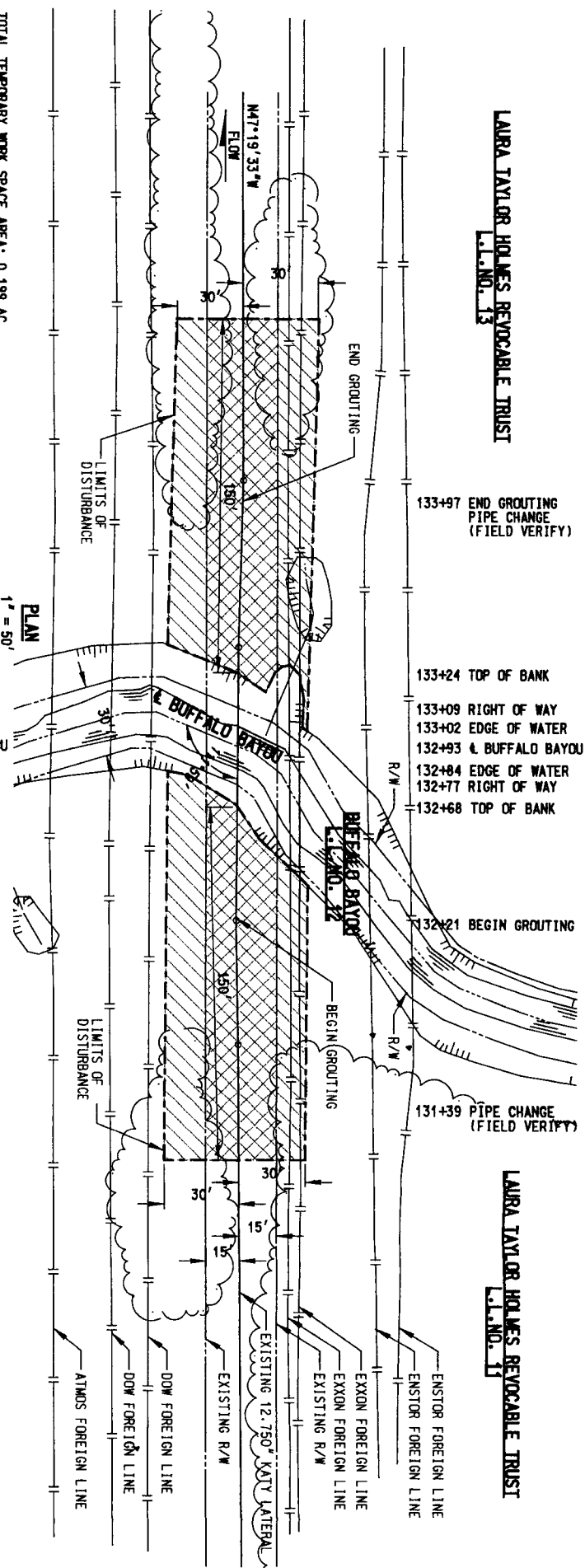

1. THE CLAIMANT HAS MADE AN EFFORT TO LOCATE ALL UNDERGROUND FACILITIES NOT EXISTING BUT DOES NOT GUARANTEE THE ACCURACY OF THE INFORMATION SHOWN ON THIS MAP NOR DOES IT ACCEPT ANY RESPONSIBILITY FOR ERRORS IN LOCATION OR FOR FAILURE TO INDICATE ANY SUCH FACILITIES.
2. CONTRACTOR TO LOCATE ALL UNDERGROUND UTILITIES PRIOR TO BEGINNING CONSTRUCTION.
3. READINGS SHOWN ARE GRID AND REFER TO THE TEXAS SOUTH CENTRAL STATE PLANE COORDINATE SYSTEM, NAD 1983.
4. ELEVATIONS SHOWN ARE REFERENCED TO THE NORTH AMERICAN



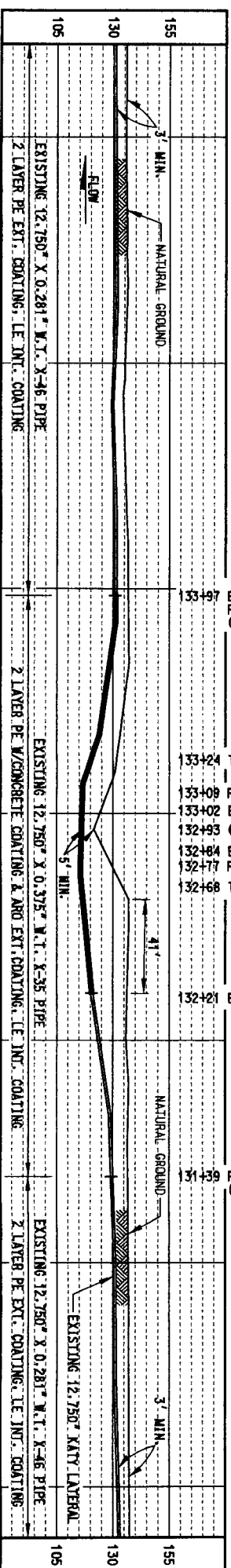
DRAWING NO.		REFERENCE TITLE	
CE-100N		CONSTRUCTION ENTRANCE	
NO.		PERSON DESCRIPTION	
DATE	BY	W.O. NO.	CHK.
DRAWN BY: JAB		DATE: 02-28-2011	
CHECKED BY:	DATE:	ISSUED FOR: BO:	
APPROVED BY:	DATE:	ISSUED FOR CONSTRUCTION:	
W.O. 1008577		DRAWING NUMBER: 20-07-10/5202-A	
<p>TRANSCONTINENTAL GAS PIPE LINE COMPANY, LLC ROAD CROSSING ABANDONMENT PERMIT'S AT KATY FLEWELLEN ROAD KATY LATERAL "A" M.P. 0.99 FORT BEND COUNTY, TEXAS</p>		 <p>Williams GAS PIPELINE</p>	
SCALE: 1" = 40'		SHEET 1 OF 1	

LAURA TAYLOR HOLMES REVOCABLE TRUST
L.L.NO. 13

LAURA TAYLOR HOLMES REVOCABLE TRUST
L.L.NO. 13



TOTAL TEMPORARY WORK SPACE AREA: 0.199 AC.
TOTAL EXISTING EASEMENT AREA: 0.204 AC.



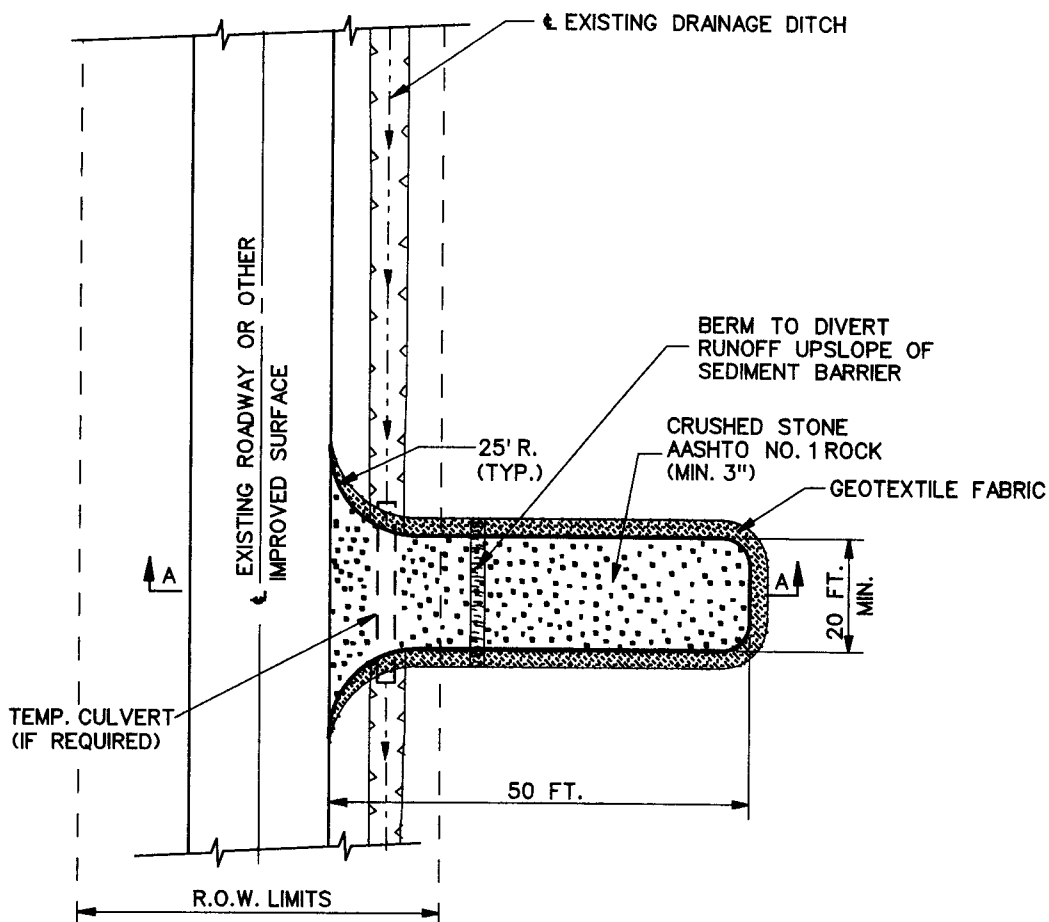
NOTES TO CONTRACTOR:

1. THE COMPANY HAS MADE AN EFFORT TO LOCATE ALL UNDERGROUND UTILITIES NOW EXISTING BUT DOES NOT GUARANTEE THE ACCURACY OF THE INFORMATION SHOWN ON THIS MAP. THE CONTRACTOR SHALL BE RESPONSIBLE FOR VERIFYING THE LOCATION OF ALL UTILITIES PRIOR TO BEGINNING CONSTRUCTION.
2. CONTRACTOR TO LOCATE ALL UNDERGROUND UTILITIES PRIOR TO BEGINNING CONSTRUCTION.
3. ELEVATIONS SHOWN ARE GRID AND REFER TO THE TEXAS SOUTH CENTRAL DATUM OF 1988.
4. ELEVATIONS SHOWN ARE REFERRED TO THE NORTH AMERICAN DATUM OF 1983.
5. LAND RIGHT-OF-WAY NO. 11, 12, 13.
6. METHOD OF CONSTRUCTION: ABANDONMENT.
7. THE 12.750 INCH KATY LATERAL WAS ABANDONED BY THE COMPANY AT STA. 131+97 AND STA. 131+98. THIS ABANDONMENT WAS NOT A CASING THEREFORE THE 12.750 INCH LINE WILL BE GROUTED FROM APPROXIMATELY STA. 131+99 THRU STA. 133+97.

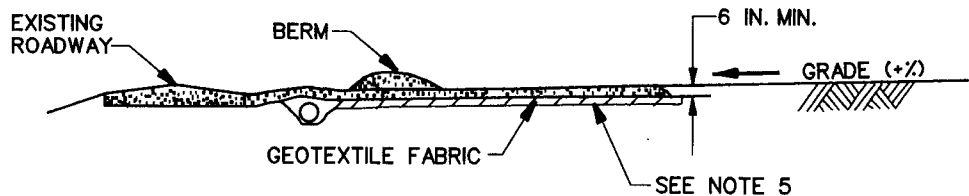
PROFILE
HORIZ.: 1" = 50'
VERT.: 1" = 50'



DRAWING NO.		REFERENCE TITLE	
CE-0041		CONSTRUCTION ENTRANCE	
NO.		DATE	
BY		REVISION DESCRIPTION	
NO.		DATE	
BY		REVISION DESCRIPTION	
NO.		DATE	
BY		REVISION DESCRIPTION	
NO.		DATE	
BY		REVISION DESCRIPTION	
NO.		DATE	
BY		REVISION DESCRIPTION	
NO.		DATE	
BY		REVISION DESCRIPTION	
NO.		DATE	
BY		REVISION DESCRIPTION	
NO.		DATE	
BY		REVISION DESCRIPTION	
NO.		DATE	
BY		REVISION DESCRIPTION	
NO.		DATE	
BY		REVISION DESCRIPTION	
NO.		DATE	
BY		REVISION DESCRIPTION	
NO.		DATE	
BY		REVISION DESCRIPTION	
NO.		DATE	
BY		REVISION DESCRIPTION	
NO.		DATE	
BY		REVISION DESCRIPTION	
NO.		DATE	
BY		REVISION DESCRIPTION	
NO.		DATE	
BY		REVISION DESCRIPTION	
NO.		DATE	
BY		REVISION DESCRIPTION	
NO.		DATE	
BY		REVISION DESCRIPTION	
NO.		DATE	
BY		REVISION DESCRIPTION	
NO.		DATE	
BY		REVISION DESCRIPTION	
NO.		DATE	
BY		REVISION DESCRIPTION	
NO.		DATE	
BY		REVISION DESCRIPTION	
NO.		DATE	
BY		REVISION DESCRIPTION	
NO.		DATE	
BY		REVISION DESCRIPTION	
NO.		DATE	
BY		REVISION DESCRIPTION	
NO.		DATE	
BY		REVISION DESCRIPTION	
NO.		DATE	
BY		REVISION DESCRIPTION	
NO.		DATE	
BY		REVISION DESCRIPTION	
NO.		DATE	
BY		REVISION DESCRIPTION	
NO.		DATE	
BY		REVISION DESCRIPTION	
NO.		DATE	
BY		REVISION DESCRIPTION	
NO.		DATE	
BY		REVISION DESCRIPTION	
NO.		DATE	
BY		REVISION DESCRIPTION	
NO.		DATE	
BY		REVISION DESCRIPTION	
NO.		DATE	
BY		REVISION DESCRIPTION	
NO.		DATE	
BY		REVISION DESCRIPTION	
NO.		DATE	
BY		REVISION DESCRIPTION	
NO.		DATE	
BY		REVISION DESCRIPTION	
NO.		DATE	
BY		REVISION DESCRIPTION	
NO.		DATE	
BY		REVISION DESCRIPTION	
NO.		DATE	
BY		REVISION DESCRIPTION	
NO.		DATE	
BY		REVISION DESCRIPTION	
NO.		DATE	
BY		REVISION DESCRIPTION	
NO.		DATE	
BY		REVISION DESCRIPTION	
NO.		DATE	
BY		REVISION DESCRIPTION	
NO.		DATE	
BY		REVISION DESCRIPTION	
NO.		DATE	
BY		REVISION DESCRIPTION	
NO.		DATE	
BY		REVISION DESCRIPTION	
NO.		DATE	
BY		REVISION DESCRIPTION	
NO.		DATE	
BY		REVISION DESCRIPTION	
NO.		DATE	
BY		REVISION DESCRIPTION	
NO.		DATE	
BY		REVISION DESCRIPTION	
NO.		DATE	
BY		REVISION DESCRIPTION	
NO.		DATE	
BY		REVISION DESCRIPTION	
NO.		DATE	
BY		REVISION DESCRIPTION	
NO.		DATE	
BY		REVISION DESCRIPTION	
NO.		DATE	
BY		REVISION DESCRIPTION	
NO.		DATE	
BY		REVISION DESCRIPTION	
NO.		DATE	
BY		REVISION DESCRIPTION	
NO.		DATE	
BY		REVISION DESCRIPTION	
NO.		DATE	
BY		REVISION DESCRIPTION	
NO.		DATE	
BY		REVISION DESCRIPTION	
NO.		DATE	
BY		REVISION DESCRIPTION	
NO.		DATE	
BY		REVISION DESCRIPTION	
NO.		DATE	
BY		REVISION DESCRIPTION	
NO.		DATE	
BY		REVISION DESCRIPTION	
NO.		DATE	
BY		REVISION DESCRIPTION	
NO.		DATE	
BY		REVISION DESCRIPTION	
NO.		DATE	
BY		REVISION DESCRIPTION	
NO.		DATE	
BY		REVISION DESCRIPTION	
NO.		DATE	
BY		REVISION DESCRIPTION	
NO.		DATE	
BY		REVISION DESCRIPTION	
NO.		DATE	
BY		REVISION DESCRIPTION	
NO.		DATE	
BY		REVISION DESCRIPTION	
NO.		DATE	
BY		REVISION DESCRIPTION	
NO.		DATE	
BY		REVISION DESCRIPTION	
NO.		DATE	
BY		REVISION DESCRIPTION	
NO.		DATE	
BY		REVISION DESCRIPTION	
NO.		DATE	
BY		REVISION DESCRIPTION	
NO.		DATE	
BY		REVISION DESCRIPTION	
NO.		DATE	
BY		REVISION DESCRIPTION	
NO.		DATE	
BY		REVISION DESCRIPTION	
NO.		DATE	
BY		REVISION DESCRIPTION	
NO.		DATE	
BY		REVISION DESCRIPTION	
NO.		DATE	
BY		REVISION DESCRIPTION	
NO.		DATE	
BY		REVISION DESCRIPTION	
NO.		DATE	
BY		REVISION DESCRIPTION	
NO.		DATE	
BY		REVISION DESCRIPTION	
NO.		DATE	
BY		REVISION DESCRIPTION	
NO.		DATE	
BY		REVISION DESCRIPTION	
NO.		DATE	
BY		REVISION DESCRIPTION	
NO.		DATE	
BY		REVISION DESCRIPTION	
NO.		DATE	
BY			



PLAN
SCALE: N.T.S.



SECTION 'A-A'
SCALE: N.T.S.

NOTES:

1. STABILIZED ENTRANCE SHALL BE INSTALLED WHERE EQUIPMENT ENTERS AND EXITS CONSTRUCTION SITES ONTO PAVED ROADWAY OR OTHER IMPROVED SURFACE.
2. LOCATE ALL ROADWAY CROSSINGS AND ENTRANCES TO ENSURE SAFE AND ACCESSIBLE CONDITIONS THROUGHOUT THE CONSTRUCTION PHASE.
3. THE ENTRANCE SHALL BE MAINTAINED THROUGHOUT CONSTRUCTION IN A CONDITION WHICH WILL MINIMIZE TRACKING OF SEDIMENT ONTO A PUBLIC ROADWAY.
4. ALL SEDIMENT TRACKED ONTO PAVEMENT SHALL BE REMOVED IMMEDIATELY BY SWEEPING OR SCRAPING.
5. TOP SOIL SHALL BE REMOVED TO A MINIMUM DEPTH OF 6 INCHES PRIOR TO PLACEMENT OF GEOTEXTILE FABRIC AND STONE.
6. WHERE DRAINAGE DITCH EXISTS, CONTRACTOR SHALL PROVIDE AND INSTALL A FLUME PIPE IN ORDER TO PREVENT IMPEDEMENT OF WATER FLOW.
7. THE CONSTRUCTION ENTRANCE SHALL BE REMOVED AND AREA RESTORED AS PART OF FINAL GRADING AND CLEAN UP. REMOVAL IS NOT CONTINGENT UPON ESTABLISHMENT OF PERMANENT VEGETATION.

CONSTRUCTION ENTRANCE
TEMPORARY EROSION CONTROL MEASURE

CE

TEXAS

NO.	DATE	BY	REVISION DESCRIPTION	W.O. NO.	CHK.	APP.

TRANSCONTINENTAL GAS PIPE LINE CORPORATION
STANDARD ENVIRONMENTAL DETAIL

CE

CONSTRUCTION ENTRANCE



Williams
GAS PIPELINE