

# REVIEW BY FORT BEND COUNTY COMMISSIONERS COURT

On this 22 day of MARCH, 2011, before the Fort Bend Commissioners Court came on to be heard and reviewed the accompanying notice of D & R UTILITES INC.

Job Location AVENUE E

Dated 03/09/11 CASHIER CK NO 9103910135 Permit No. 83918  
to make use of certain Fort Bend County property subject to, "A Revised Order Regulating the Laying, Construction, Maintenance, and Repair of Buried Cables, Conduits, and Pole Lines, In, Under, Across or Along Roads, Streets, Highways, and Drainage Ditches in Fort Bend County, Texas, Under the Jurisdiction of the Commissioners Court of Fort Bend County, Texas," as passed by the Commissioners Court of Fort Bend County, Texas, date the 3<sup>rd</sup> day of August, 1987, recorded in Volume \_\_\_\_\_ of the Minutes of the Commissioners Court of Fort Bend County, Texas, to the extent that such order is not inconsistent with Article 1436a, Vernon's Texas Civil Statues. Upon Motion of Commissioner Meyers, seconded by Commissioner Prestage, duly put and carried, it is ORDERED, ADJUGED AND DECREED that said notice of said above purpose is hereby acknowledged by the Commissioners Court of Fort Bend County, Texas, and that said notice be placed on record according to the regulation order thereof.

## Notes:

1. Evidence of review by the Commissioners Court must be kept on the job site and failure to do so constitutes grounds for job shutdown.
2. Written notices are required:
  - a. 48 hours in advance of construction start up, and
  - b. When construction is completed and ready for final inspection

Mail notices to: Permit Administrator  
Fort Bend County Engineering  
P.O. Box 1449  
Rosenberg, Texas 77471  
281-633-7500

3. This permit expires one (1) year from date of permit if construction has not commenced.

By

[Signature]  
County Engineer

Presented to Commissioners Court  
and approved.

Recorded in Volume 3-22-11  
Minutes of Commissioners Court.

By

N/A  
Drainage District Engineer/Manager

Clerk of Commissioners Court

By [Signature]  
Deputy

# COUNTY OF FORT BEND

## Engineering Department

P.O. BOX 1449  
Rosenberg, Texas 77471-1449

Johnny Ortega  
Permit Administrator

1124 Blume Road  
Phone: (281) 341-7500

### PERMIT APPLICATION REVIEW FORM FOR CABLE, CONDUIT, AND POLE LINE ACTIVITY IN FORT BEND COUNTY

PERMIT NO. 083918

The following "Notice of Proposed Cable, Conduit, and/or Pole Line activity in Fort Bend County" and accompanying attachments have been reviewed and the notice conforms to appropriate regulations set by Commissioner's Court of Fort Bend County, Texas.

- X (1) Complete Application Form.
- X a. Name of road, street, and/or drainage ditch affected.
- X b. Vicinity map showing course of direction.
- c. Plans and specifications.

- (2) Bond:
- District Attorney, approval when applicable.
- Perpetual bond currently posted.
- No.
- Amount
- Performance bond submitted.
- No.
- Amount
- X Cashier's Check.
- No. 9103910135
- Amount \$5,000.00

- (3) Verbal permission given for emergencies, to start construction before approved in Commissioner's Court.

       Precinct Engineer Acknowledgment        Date       

       Precinct Commissioner Acknowledgment        Date       

- (4)
- Drainage District Approval when applicable

We have reviewed this project and agree it meets minimum requirements.

  
Johnny Ortega CFM/Permit Administrator  
(REVISED 5/30/08)

03/09/2011  
Date

HOLD DOCUMENT UP TO THE LIGHT TO VIEW TRUE WATERMARK

CASHIER'S CHECK

HOLD DOCUMENT UP TO THE LIGHT TO VIEW TRUE WATERMARK



9103910135 <sup>25-3</sup>/<sub>440</sub>

Date 03/07/2011

Remitter D & R UTILITIES

Pay: FIVE THOUSAND DOLLARS AND 00 CENTS

Pay To The Order Of FORT BEND COUNTY

\$ \*\*\*\*\*5,000.00 \*\*\*

Drawer: JPMORGAN CHASE BANK, N.A.

*Michael Andrews*

Senior Vice President  
JPMorgan Chase Bank, N.A.  
Columbus, OH



⑈9103910135⑈ ⑆044000037⑆ 758661375⑈





**PROSPERITY BANK®**

MEMBER FDIC

www.prosperitybanktx.com

YOUR DEPOSIT MAY NOT BE AVAILABLE  
FOR IMMEDIATE WITHDRAWAL

*Checking Deposit Receipt unless marked below*

- |  |  |
|--|--|
| <input type="checkbox"/> SAVINGS DEPOSIT       | <input type="checkbox"/> SAFE DEPOSIT RENTAL |
| <input type="checkbox"/> INSTALLMENT LOAN PMT. | <input type="checkbox"/> OTHER               |
| <input type="checkbox"/> COMMERCIAL LOAN PMT.  | <input type="checkbox"/> _____               |

ACCOUNT CREDITED ON DATE SHOWN

ALL ITEMS ARE RECEIVED SUBJECT TO CONDITIONS AND TERMS  
STATED ON SIGNATURE CARDS CURRENTLY USED.  
TRANSACTION NUMBER, DATE AND AMOUNT  
OF DEPOSIT ARE SHOWN.



**Transaction Receipt**

03/25/2011 1:30 PM  
Br# 111 Tlr# 112 Seq# 44  
Account XXXXXX  
DDA Deposit 5,000.00

\*\*\*We appreciate your business\*\*\*

[Transactions](#)[Summaries and Reports](#)[Rates](#)

### Transaction Complete

Contributions

[Print Transaction](#)

Withdrawals

Transaction Number: 70242346

Transaction Date: Mon, Mar 28, 2011

Account Number: [REDACTED]

Bank Account Number: [REDACTED]

Portfolio Name: Texas CLASS

Account Name: CCM83918-D & R UTILITIES INC

Bank Name: PROSPERITY BANK

Amount: \$5,000.00

Transfer Between Accounts

Transaction Type: Investment

Confirmation Sent To: CCCredit Group

Payment Method: ACH

Process Date: This transaction will be initiated on Mar 28, 2011, to settle on the next business day.

Transfer Between Participants

*All transactions are confirmed pending approval by Texas CLASS. A hardcopy confirmation of your transaction will follow.  
Please print this transaction for your records.*

Pending Transactions

# DEPOSIT

**PERMIT #** 83918

**STYLE:** D & R Utilities Inc

**NAME PUT INTO TEXAS CLASS AS:** D & R Utilities Inc

**DEPOSIT AMOUNT:** \$5,000.00

**DATE RECEIVED:** 3/22/2011

**DATE TRANSFERRED TO TEXAS CLASS:** 3/28/2011

**NOTICE OF PROPOSED CABLE, CONDUIT AND/OR POLE LINE ACTIVITY  
IN, UNDER, ACROSS OR ALONG ROADS, STREETS, HIGHWAYS AND DRAINAGE DITCHES  
IN FORT BEND COUNTY**

APPLICANT'S JOB NO. 8208662  
 PERMIT No. 83918 PCT. No. 2  
 FORT BEND No. 9103910135

Formal notice is hereby given that D&R UTILITIES, INC.  
 proposes to lay, construct, maintain and/or repair cable, conduit and/or pole line, in, under,  
 across, or along roads, streets, highways and drainage ditches in Fort Bend County, as follows:

**In, Under, or Across Roads and/or Drainage Ditches**

Road or Ditch Name	Distance & Direction From Nearest Intersection	Length of Crossing	Type of Construction Bored: Jacked: Driven: Cased
AVE E	Promenade Blvd	85ft	✓ : : :
AVE E	Leisure	95ft	✓ : : :
AVE E	Colony Lake Estates	90ft	✓ : : :

**Along Roads and/or Drainage Ditches**

Road or Ditch Name	Distance & Direction From Nearest Intersection	To	Distance

**General Description**

Placing fiber cable on Ave West of FM 1092 (Murphy Rd)  
where County starts on North Row going west to Colony Lake Estates

The Location and description of the proposed installation and appurtenances is more fully shown on the attached detail drawings. The laying, construction, maintenance and/or repair of the proposed installation shall be subject to "A Revised Order Regulating the Laying, Construction, Maintenance and/or Repair of Cables, Conduits, and/or Pole Lines, In, Under, Across, or Along Roads, Streets, Highways and Drainage Ditches in Fort Bend County, Texas, Under the Jurisdiction of the Commissioners Court of Fort Bend County, Texas," as passed by Commissioners Court of Fort Bend County, Texas, dated the 3rd. day of August, 1987, recorded in Volume 639 of the Minutes of the Commissioners Court of Fort Bend County, Texas.

Written notices are required: 1) 48 hours in advance of start of construction and  
 2) when construction is complete and ready for final inspection.

Mail to: Permit Administrator/Fort Bend County Engineering  
 P.O. Box 1449, Rosenberg, TX 77471.

Violation of requirements shall constitute grounds for job shut down.

COMPANY NAME: D&R UTILITIES, INC.  
 AGENT and/or OWNER

Austonia Tejada  
 (Signature)

NAME & TITLE Austonia Tejada Sr (Manager)  
 (Please Print)

DATE 3/2/11


ADDRESS 16022 Aldine Westfield  
 (Street/P.O. Box)

Houston TX 77032  
 City State Zip

TELEPHONE NO: 713-818-6710 <sup>101</sup>  
 (accessible 24 hrs/day, 7 days/week)

Does project comply with Fort Bend County Outdoor Lighting Ordinance?
Yes ( )
No ( )





SPECIAL CIRCUITS	N	
6203 FORWARDED	N	
PERMIT REQUIRED	Y	
OPERATING RANGE OF JOB STEPS		
TASK <u>1</u>	TO <u>1</u>	
MERC 903		
RZ 0	TRANSMISSION ZONE	
CZ 9	TAPER CODE 110902	
CAUTION HIGH VOLTAGE		
KV 120	ARREST N BURIED Y	
HIGHWAY PERMIT NO.		
UTILITY CO	ENR - CONFER PLUM	
REP NAME		
REP TEL NO.		
POLE CONTACTS (+) 0	(-) 0	
UTILITY CO		
REP NAME		
REP TEL NO.		
POLE CONTACTS (+) 0	(-) 0	
PROJECT NO 8208662		
TOT PRINTS 10	PRINT NO. 6	
NPA/NNX: 281-437	PRT:281437	
EXCH. BLURDICK/EST		
TAX DIST. 67658		
GEO LOC. 487138		
ENGR. JRM	DRAWN JS	
TELEPHONE NO. (281) 561-4623		
REC. REF. 247-275-64		
MAP REF. 5700/5592		
SCALE 1/8"		
ISSUE DATE 02/01/2011		
PROJ. TITLE MOBILITY CELL 8208662		
REV. NUMBER		
DATE REV.		



281-850-1462

2610 S. Maple

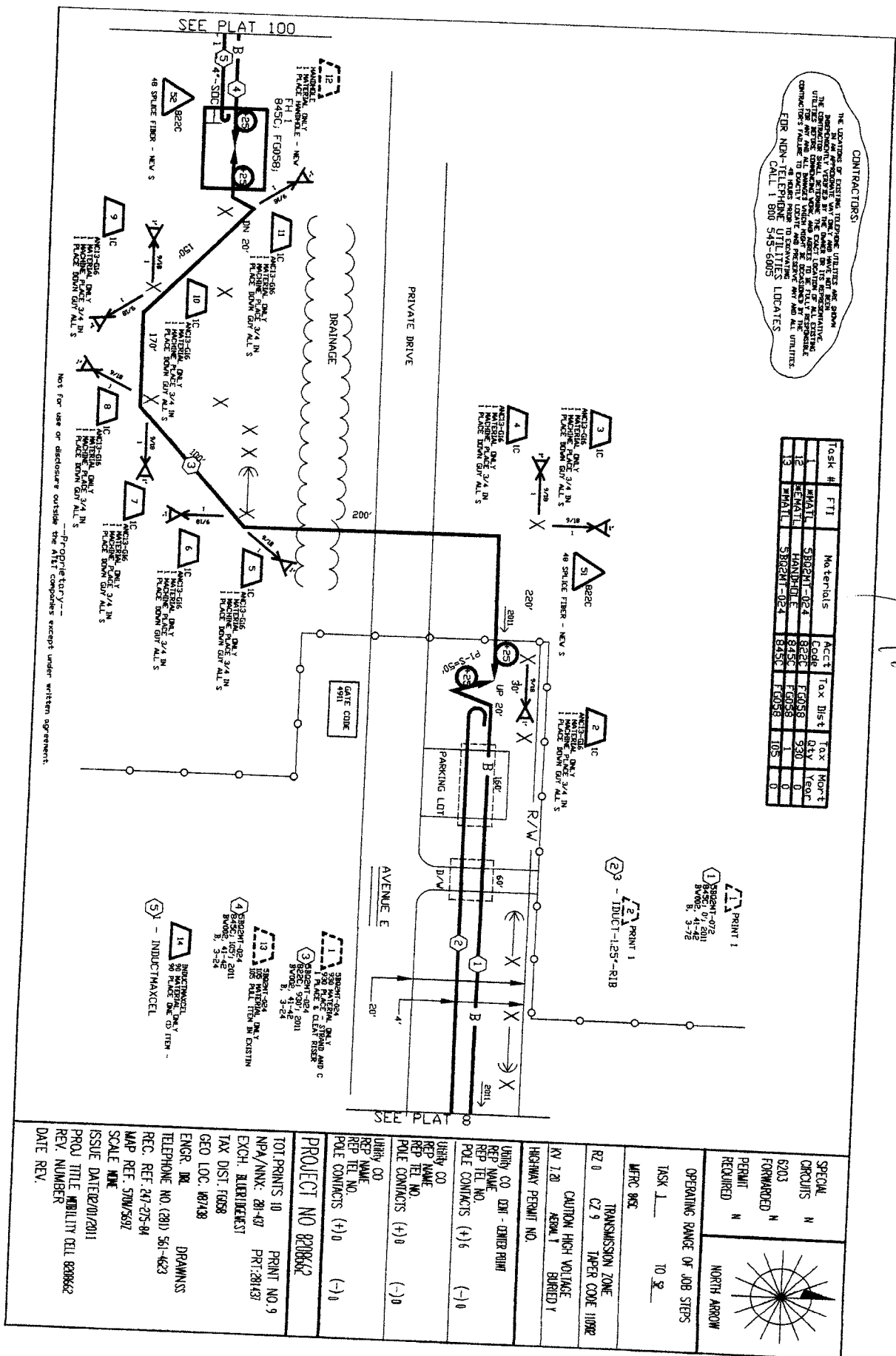
Poetry

77477

THE LOCATION OF EXISTING TELEPHONE UTILITIES ARE SHOWN IN AN APPROPRIATE WAY ON THE MAP. THE LOCATION OF NEW UTILITIES SHOULD BE INDICATED BY A "P" OR "N" WITH AN APPROPRIATELY VIEWED BY THE OWNER OR ITS REPRESENTATIVE. THE LOCATION OF EXISTING UTILITIES SHOULD BE INDICATED BY A "P" OR "N" WITH AN APPROPRIATELY VIEWED BY THE OWNER OR ITS REPRESENTATIVE. THE LOCATION OF NEW UTILITIES SHOULD BE INDICATED BY A "P" OR "N" WITH AN APPROPRIATELY VIEWED BY THE OWNER OR ITS REPRESENTATIVE. THE LOCATION OF EXISTING UTILITIES SHOULD BE INDICATED BY A "P" OR "N" WITH AN APPROPRIATELY VIEWED BY THE OWNER OR ITS REPRESENTATIVE.

Task #	FTI	Materials	Acct Code	Tax Dist	Tax	Month
1	SMALL	SB02M-024	845C	F0358	930	Year
12	SEWALT	HAND-IDE	845C	F0358	1	0
13	SMALL	SB02M-024	845C	F0358	105	0

Truck # 10415500



DATE:  
FILE:

Work Area Near Shoulder

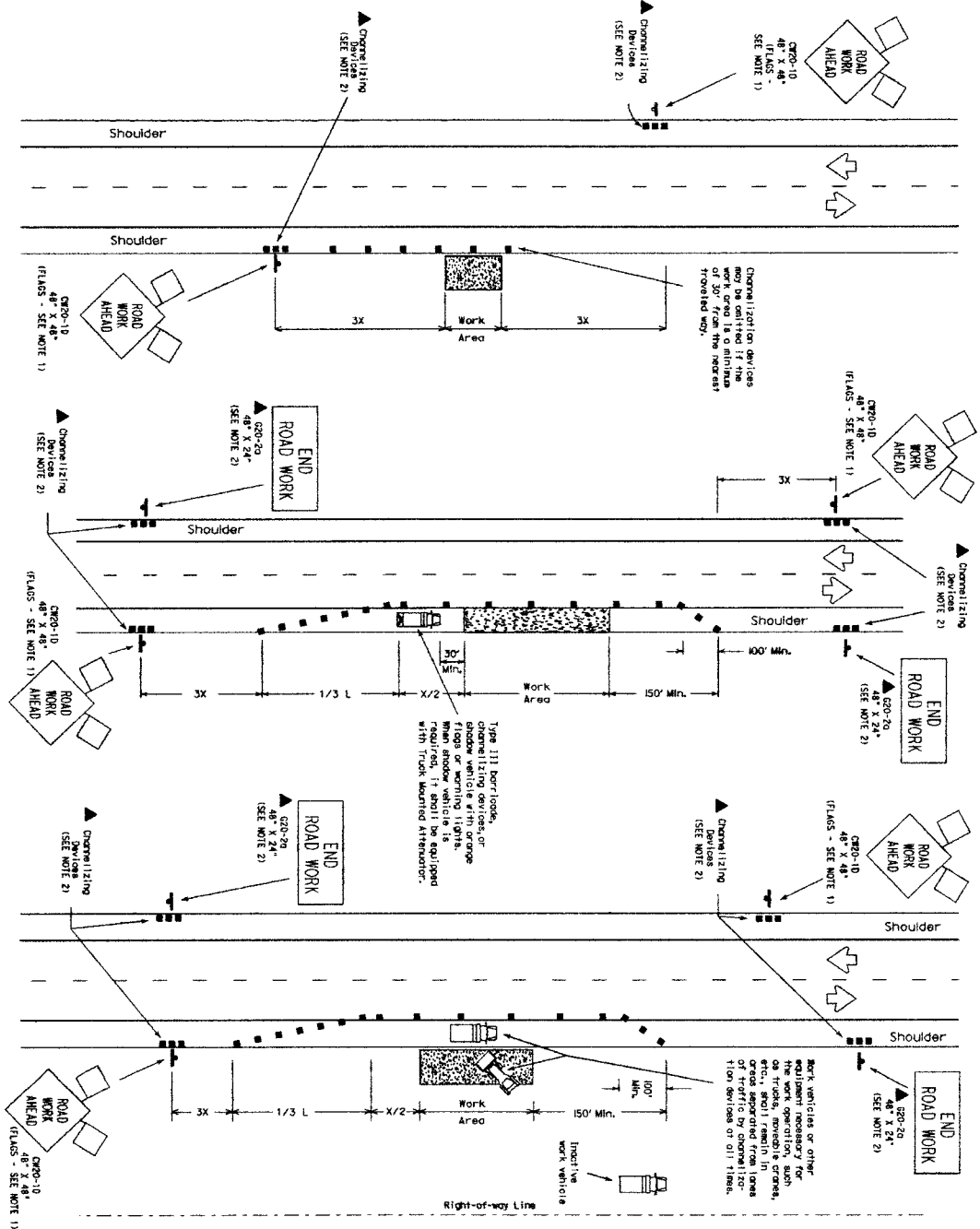
### Work Area on Shoulder

## Work Vehicles on Shoulder

TCP (1-1a)

TCP (1-1b)

TCP (1-1c)



Type III barricade, channelizing device, or shadow vehicle with orange flags or warning lights. When shadow vehicle is required, it shall be equipped with Truck Mounted Attenuator.

## GENERAL NOTES:

1. Unread chemical stored in the plant, flag attached to sign are
2. All traffic control device illustrated are REQUIRED except those numbered with the triangle should be on the road except whenever
3. On road speed limit the advance warning signs should be placed 1/2 mile or about 1000 ft. On low speed facilities the advance warning signs should be placed based on the 5% minimum distance.
4. Advance warning signs or other equipment should be placed near the front of any line and not placed on the road shoulder.

Structural Engineer  
Texas Department of Transportation - TxDOT  
125 East 11th Street  
Austin, Texas 78701-2433  
Phone (512) 416-5335  
Fax (512) 416-5181  
E-mail: [116r-33ab@dot.state.tx.us](mailto:116r-33ab@dot.state.tx.us)

The requirement for rhodoc vehicles will be listed in the project GENERAL NOTES, Item 502, Barriercodes, Signs and Traffic Handling.



# TRAFFIC CONTROL PLAN

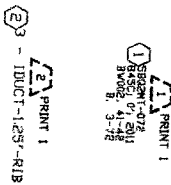
TCP (1-1) -98

[illegible]

	Weight Category	Formulas	Minimum Load Tare Weight (kg or lb)	Maximum Load Capacity (kg or lb)	Suggested Maximum Speed of Device (km/h or mph)	Minimum Stop Spacing (m or ft)	Minimum Distance
30	M <sup>2</sup>	150 / 165 - 180	30'	60' - 75'	120'		
35	L = 60	205 / 225 ± 245	35'	70' - 90'	160'		
40		285 / 295 - 320	40'	80' - 100'	240'		
45		450 / 495 - 540	45'	90' - 110'	320'		
50		500 / 550 - 600	50'	100' - 125'	400'		
55	L-W/S	550 / 605 - 660	55'	110' - 140'	500'		
60		600 / 660 - 720	60'	120' - 150'	* 600'		
65		650 / 715 - 780	65'	130' - 165'	* 700'		
70		700 / 770 - 840	70'	140' - 175'	* 800'		

- \* convertional Roads Only
- \*\* Taper : angthe have been

TYPICAL USAGE:			
	SHORT DURATION	SHORT TERM STATIONARY	INTERMEDIATE TERM STATIONARY
MOBILE	✓	✓	




**CONTRACTORS:**


THE LOCATIONS OF EXISTING TELEPHONE UTILITIES ARE SHOWN IN AN APPROPRIATE WAY BUT DO NOT HAVE TO BE REPRODUCED. THE CONTRACTOR SHALL, HOWEVER, BE RESPONSIBLE FOR THE LOCATION OF ALL UTILITIES. THE CONTRACTOR SHALL, HOWEVER, BE RESPONSIBLE FOR THE LOCATION OF ALL UTILITIES. THE CONTRACTOR SHALL, HOWEVER, BE RESPONSIBLE FOR THE LOCATION OF ALL UTILITIES.

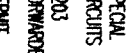
**FOR NON-TELEPHONE UTILITIES LOCATES**

CALL 1-800-545-6005

SPECIAL CIRCUITS <b>N</b> 6203 - FORWARDED <b>N</b> PERMIT REQUIRED <b>Y</b>			
OPERATING RANGE OF JOB STEPS TASK <u>          </u> TO <u>          </u> MISC. ARE			
TRANSMISSION ZONE RZ 0    C2 9    TAPE CODE 1000		CAUTION HIGH VOLTAGE KV 2.0    APRIL N    BURIED 1	
HIGHWAY PERMIT NO.			
Utility CO REP NAME REP TEL NO. POLE CONTACTS (+) 0    (-) 0		Utility CO REP NAME REP TEL NO. POLE CONTACTS (+) 0    (-) 0	
Utility CO REP NAME REP TEL NO. POLE CONTACTS (+) 0    (-) 0		Utility CO REP NAME REP TEL NO. POLE CONTACTS (+) 0    (-) 0	
PROJECT NO 8208662			
TOT. PRINTS 10    PRINT NO. 6 NPA/MNX: 28-47    PRT:281437 EXCH. ELECTROTEST		TAX DIST: F6089 GEO LOC: 46738 ENGR. MK DRAWINGS TELEPHONE NO. (282) 561-4623 REC. REF: 247-275-84 MAP REF: 5700/5692 SCALE NINE ISSUE DATE: 02/01/11	
PROJ. TITLE MOBILITY CELL 8208662 REV. NUMBER DATE REV.			





SPECIAL CIRCUITS      N 6203 FORWARDED      N PERMIT      Y REQUIRED		 NORTH ARROW	
OPERATING RANGE OF JOB STEPS TASK 1 _____ TO 2 _____			
MFRG MFG			
TRANSMISSION ZONE RZ 0      C2 9      TAPER CODE 100R			
CAUTION HIGH VOLTAGE KY 7.20      APM, II      BURIED Y			
HIGHWAY PERMIT NO.			
UTILITY CO REP NAME REP TEL NO. POLE CONTACTS (+) 0      (-) 0	UTILITY CO REP NAME REP TEL NO. POLE CONTACTS (+) 0      (-) 0	UTILITY CO REP NAME REP TEL NO. POLE CONTACTS (+) 0      (-) 0	UTILITY CO REP NAME REP TEL NO. POLE CONTACTS (+) 0      (-) 0
PROJECT NO. 8208662			
TOT. PRINTS 10 NPA/NNX: 281-47 EXCH. ALBERTHEIMST TAX DIST. F0089 GEO LOC. W87428 ENGR. RIL TELEPHONE NO. (281) 561-4623 REC. REF. 247-275-84 MAP REF. 57M/567 SCALE NMC ISSUE DATE 01/2011 PROJ. TITLE UTILITY BILL 8208662 REV. NUMBER DATE REV.	PRINT NO. 8 PRT: 281437 DRAWINGS		