

8N

## REVIEW BY FORT BEND COUNTY COMMISSIONERS COURT

On this 22 day of FEBRUARY, 2011, before the Fort Bend Commissioners Court came on to be heard and reviewed the accompanying notice of AT & T TEXAS

Job Location DENVER MILLER, CLODINE ROAD

Dated 02/01/11 BOND NO CHI-001686693-01 Permit No. 83899  
to make use of certain Fort Bend County property subject to, "A Revised Order Regulating the Laying, Construction, Maintenance, and Repair of Buried Cables, Conduits, and Pole Lines, In, Under, Across or Along Roads, Streets, Highways, and Drainage Ditches in Fort Bend County, Texas, Under the Jurisdiction of the Commissioners Court of Fort Bend County, Texas," as passed by the Commissioners Court of Fort Bend County, Texas, date the 3<sup>rd</sup> day of August, 1987, recorded in Volume \_\_\_\_\_ of the Minutes of the Commissioners Court of Fort Bend County, Texas, to the extent that such order is not inconsistent with Article 1436a, Vernon's Texas Civil Statutes. Upon Motion of Commissioner Meyers, seconded by Commissioner Prestage, duly put and carried, it is ORDERED, ADJUDGED AND DECREED that said notice of said above purpose is hereby acknowledged by the Commissioners Court of Fort Bend County, Texas, and that said notice be placed on record according to the regulation order thereof.


### Notes:

1. Evidence of review by the Commissioners Court must be kept on the job site and failure to do so constitutes grounds for job shutdown.
2. Written notices are required:
  - a. 48 hours in advance of construction start up, and
  - b. When construction is completed and ready for final inspection

Mail notices to: Permit Administrator  
Fort Bend County Engineering  
P.O. Box 1449  
Rosenberg, Texas 77471  
281-633-7500

3. This permit expires one (1) year from date of permit if construction has not commenced.

By

  
County Engineer


By

  
N/A  
Drainage District Engineer/Manager

Presented to Commissioners Court  
and approved.

Recorded in Volume 2-22-11  
Minutes of Commissioners Court.

Clerk of Commissioners Court

By   
Deputy



NOTICE OF PROPOSED CABLE, CONDUIT AND/OR POLE LINE ACTIVITY  
IN, UNDER, ACROSS OR ALONG ROADS, STREETS, HIGHWAYS AND DRAINAGE DITCHES  
IN FORT BEND COUNTY

APPLICANT'S JOB NO. 8208685  
PERMIT NO. 83899 PCT. NO. 4  
BOND NO. CHI-00168693-01

FORMAL NOTICE IS HEREBY GIVEN THAT AT&T Texas  
PROPOSES TO LAY, CONSTRUCT, MAINTAIN AND/OR REPAIR CABLE, CONDUIT AND/OR POLE LINE, IN, UNDER, ACROSS, OR  
ALONG ROADS, STREETS, HIGHWAYS AND DRAINAGE DITCHES IN FORT BEND COUNTY, AS FOLLOWS:

IN, UNDER, OR ACROSS ROADS AND/OR DRAINAGE DITCHES

ROAD OR DITCH NAME	DISTANCE & DIRECTION FROM NEAREST INTERSECTION	LENGTH OF CROSSING	TYPE OF CONSTRUCTION			
			BORED	JACKED	DRIVEN	CASE

ALONG ROADS AND/OR DRAINAGE DITCHES

ROAD OR DITCH NAME	DISTANCE & DIRECTION FROM NEAREST INTERSECTION	TO	DISTANCE
DENVER MILLER	NORTH RIGHT-OF-WAY 0 FT FROM FM 1464 PLACING EAST	CLODINE RD	500 ft
CLODINE RD	WEST RIGHT OF WAY 0 FT FROM DENVER MILLER RD PLACING NORTH	10331 CLODINE RD	4,900 ft

GENERAL DESCRIPTION

SEE ATTACHMENT

THE LOCATION AND DESCRIPTION OF THE PROPOSED INSTALLATION AND APPURTENANCES IS MORE FULLY SHOWN ON THE ATTACHED DETAIL DRAWINGS. THE LAYING, CONSTRUCTION, MAINTENANCE AND/OR REPAIR OF THE PROPOSED INSTALLATION SHALL BE SUBJECT TO "A REVISED ORDER REGULATING THE LAYING, CONSTRUCTION, MAINTENANCE AND/OR REPAIR OF CABLES, CONDUITS, AND/OR POLE LINES, IN, UNDER, ACROSS, OR ALONG ROADS, STREETS, HIGHWAYS AND DRAINAGE DITCHES IN FORT BEND COUNTY, TEXAS", UNDER THE JURISDICTION OF THE COMMISSIONERS COURT OF FORT BEND COUNTY, TEXAS" AS PASSED BY COMMISSIONERS COURT OF FORT BEND COUNTY, TEXAS, DATED THE 3RD DAY OF AUGUST, 1987, RECORDED IN VOLUME 639 OF THE MINUTES OF THE COMMISSIONERS COURT OF FORT BEND COUNTY, TEXAS.

WRITTEN NOTICES ARE REQUIRED: 1) 48 HOURS IN ADVANCE OF START OF CONSTRUCTION AND 2) WHEN CONSTRUCTION IS COMPLETE AND READY FOR FINAL INSPECTION.

MAIL TO: PERMIT ADMINISTRATOR/FORT BEND COUNTY ENGINEERING  
P.O. BOX 1449, ROSENBERG, TX 77471

VIOLATION OF REQUIREMENTS SHALL CONSTITUTE GROUNDS FOR JOB SHUT DOWN.

COMPANY NAME: AT&T Texas AGENT AND/OR OWNER

*Chris Primrose*  
(SIGNATURE)

NAME & TITLE: CHRIS PRIMROSE, MGR. OSP PLNG & ENG DESIGN  
(PLEASE PRINT)

DATE: 01/27/2011

ADDRESS: 5252 HOLLISTER, 6TH FLOOR  
(STREET/P.O.BOX)

HOUSTON TEXAS 77040  
CITY STATE ZIP

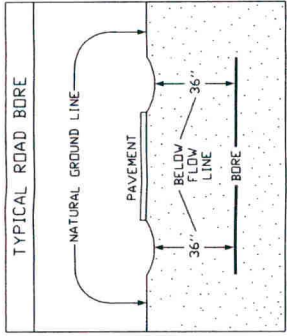
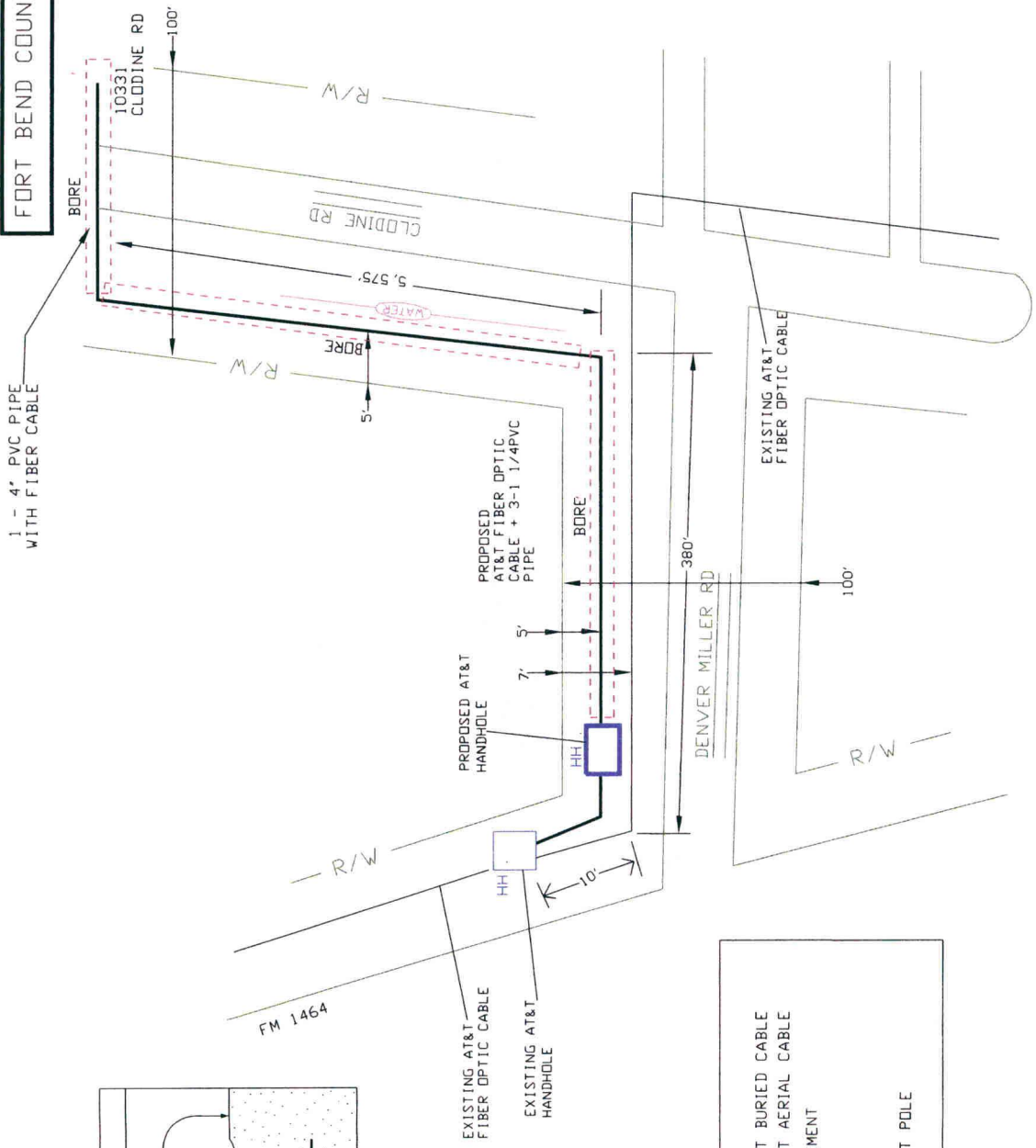
TELEPHONE NO: 713-744-1376

(ACCESSIBLE 24 HRS/DAY, 7 DAYS/WEEK)

<div>SPECIAL CIRCUITS 6203 FORWARDED PERMIT Y REQUIRED</div> <div> NORTH ARROW</div>	
OPERATING RANGE OF JOB STEPS TASK _____ TO _____ MERC 845C	
TRANSMISSION ZONE RZ 0 CZ 0 TAPER CODE 466602	
CAUTION HIGH VOLTAGE KV 19.90 AERIAL N BURIED N	
HIGHWAY PERMIT NO.	
Utility CO CENT - CENTER POINT REP NAME REP TEL NO. (713) 207-2222 POLE CONTACTS (+) 0 (-) 0	
Utility CO UNKNOWN REP NAME CENTERPOINT ENERGY GAS REP TEL NO. (713) 659-2111 POLE CONTACTS (+) 0 (-) 0	
Utility CO REP NAME REP TEL NO. POLE CONTACTS (+) 0 (-) 0	
PROJECT NO 8208685	
TOT. PRINTS 6 PRINT NO. 102 NPA/NNX: 281-497 PRT: 281497 EXCH. BUFFALO TAX DIST. FG004 GEO LOC. W84497 ENGR. CP DRAWN PH TELEPHONE NO. (713) 744-1376 REC. REF. MAP REF. SCALE NONE ISSUE DATE PROJ TITLE MOBILITY CELL 8208685 REV. NUMBER DATE REV.	

FORT BEND COUNTY NOTIFICATION

AT&T CONTACT:  
CHRIS PRIHROSE  
MGR-DSP PLNG & ENG DESIGN  
713-744-1376



LEGEND

B

AERIAL

EDP

R/W

X

●

PROPOSED AT&T BURIED CABLE

PROPOSED AT&T AERIAL CABLE

EDGE OF PAVEMENT

RIGHT OF WAY

POWER POLE

PROPOSED AT&T POLE

W AIRPORT