

gm

## REVIEW BY FORT BEND COUNTY COMMISSIONERS COURT

On this 22 day of FEBRUARY, 2011, before the Fort Bend Commissioners Court came on to be heard and reviewed the accompanying notice of AT & T

Job Location BRANDT, CLAYHEAD, DEWBERRY LANE, HOLMES, RICHMOND-FOSTER

Dated 02/09/11 BOND NO CHI-001686693-01 Permit No. 83902  
to make use of certain Fort Bend County property subject to, "A Revised Order Regulating the Laying, Construction, Maintenance, and Repair of Buried Cables, Conduits, and Pole Lines, In, Under, Across or Along Roads, Streets, Highways, and Drainage Ditches in Fort Bend County, Texas, Under the Jurisdiction of the Commissioners Court of Fort Bend County, Texas," as passed by the Commissioners Court of Fort Bend County, Texas, date the 3<sup>rd</sup> day of August, 1987, recorded in Volume \_\_\_\_\_ of the Minutes of the Commissioners Court of Fort Bend County, Texas, to the extent that such order is not inconsistent with Article 1436a, Vernon's Texas Civil Statutes. Upon Motion of Commissioner meyers, seconded by Commissioner prestoe, duly put and carried, it is ORDERED, ADJUDGED AND DECREED that said notice of said above purpose is hereby acknowledged by the Commissioners Court of Fort Bend County, Texas, and that said notice be placed on record according to the regulation order thereof.

### Notes:

1. Evidence of review by the Commissioners Court must be kept on the job site and failure to do so constitutes grounds for job shutdown.
2. Written notices are required:
  - a. 48 hours in advance of construction start up, and
  - b. When construction is completed and ready for final inspection

Mail notices to: Permit Administrator  
Fort Bend County Engineering  
P.O. Box 1449  
Rosenberg, Texas 77471  
281-633-7500

3. This permit expires one (1) year from date of permit if construction has not commenced.

By

[Signature]  
County Engineer

By

N/A  
Drainage District Engineer/Manager

Presented to Commissioners Court  
and approved.

Recorded in Volume 2-22-11  
Minutes of Commissioners Court.

Clerk of Commissioners Court

By [Signature]  
Deputy

# COUNTY OF FORT BEND

## Engineering Department

P.O. BOX 1449  
Rosenberg, Texas 77471-1449

Johnny Ortega  
Permit Administrator

1124 Blume Road  
Phone: (281) 341-7500

### PERMIT APPLICATION REVIEW FORM FOR CABLE, CONDUIT, AND POLE LINE ACTIVITY IN FORT BEND COUNTY

PERMIT NO. 783902

The following "Notice of Proposed Cable, Conduit, and/or Pole Line activity in Fort Bend County" and accompanying attachments have been reviewed and the notice conforms to appropriate regulations set by Commissioner's Court of Fort Bend County, Texas.

- X (1) Complete Application Form.
- X a. Name of road, street, and/or drainage ditch affected.
- X b. Vicinity map showing course of direction.
- c. Plans and specifications.

- (2) Bond:
- District Attorney, approval when applicable.
- X Perpetual bond currently posted.
- No. CHI-001686693-01
- Amount \$25,000.00
- Performance bond submitted.
- No.
- Amount
- Cashier's Check.
- No.
- Amount


- (3) Verbal permission given for emergencies, to start construction before approved in Commissioner's Court.

       Precinct Engineer Acknowledgment        Date       

       Precinct Commissioner Acknowledgment        Date       

- (4)
- Drainage District Approval when applicable

We have reviewed this project and agree it meets minimum requirements.

  
Johnny Ortega CFM/ Permit Administrator  
(REVISED 5/30/08)

02/09/2011  
Date

NOTICE OF PROPOSED CABLE, CONDUIT AND/OR POLE LINE ACTIVITY  
IN, UNDER, ACROSS OR ALONG ROADS, STREETS, HIGHWAYS AND DRAINAGE DITCHES  
IN FORT BEND COUNTY

APPLICANT'S JOB NO. RICH - ROSE 8075891/DA4210  
PERMIT No. 83902 PCT. No. 123  
BOND No. CH1-001686693-01

PAGE 1 of 2

Formal notice is hereby given that AT+T  
proposes to lay, construct, maintain and/or repair cable, conduit and/or pole line, in, under, across, or  
along roads, streets, highways and drainage ditches in Fort Bend County, as follows:

In, Under, or Across Roads and/or Drainage Ditches

Road or Ditch Name	Distance & Direction From Nearest Intersection	Length of Crossing	Type of Construction Bored: Jacked: Driven: Case
RICHMOND - FOSTER	6' S. OF HWY 359	50'	✓
DEWBERRY LANE	5' E OF HOLMES RD.	50'	✓
CLAYHEAD RD.	5' E OF HOLMES RD.	50'	✓

Along Roads and/or Drainage Ditches

Road or Ditch Name	Distance & Direction From Nearest Intersection	To	Distance
HOLMES RD.	FROM HWY 359	HOLMES RD	APPX 5000' NORTH IN E ROW. OF HOLMES RD

General Description

AT+T PLACING BURIED FIBEROPTIC CABLE, HANDHOLES, AND A NEW  
CABINET IN EAST R/W OF HOLMES RD FOR UVERSE INSTALLATION (CATV)  
BORING OF 4 STREETS INVOLVED.

The Location and description of the proposed installation and appurtenances is more fully shown on the  
attached detail drawings. The laying, construction, maintenance and/or repair of the proposed installation  
shall be subject to "A Revised Order Regulating the Laying, Construction, Maintenance and/or Repair of  
Cables, Conduits, and/or Pole Lines, In, Under, Across, or Along Roads, Streets, Highways and Drainage  
Ditches in Fort Bend County, Texas, Under the Jurisdiction of the Commissioners Court of Fort Bend  
County, Texas," as passed by Commissioners Court of Fort Bend County, Texas, dated the 3rd. day of  
August, 1987, recorded in Volume 639 of the Minutes of the Commissioners Court of Fort Bend County,  
Texas.

Written notices are required: 1) 48 hours in advance of start of construction and 2) when construction is  
complete and ready for final inspection.

Mail to: Permit Administrator/Fort Bend County Engineering  
P.O. Box 1449, Rosenberg, TX 77471.

Violation of requirements shall constitute grounds for job shut down.

COMPANY NAME: AT+T

AGENT and/or OWNER  
James Chaffin  
(Signature)

NAME & TITLE: JAMES CHAFFIN / ENGR / AT+T  
(Please Print)

DATE: \_\_\_\_\_

ADDRESS: 5252 HOLLISTER RD RM 202  
(Street/P.O. Box)

HOUSTON TX 77040  
City State Zip

TELEPHONE NO: 713-574-0584  
(accessible 24 hrs/day, 7 days/week)

\\Web Page\Pre-web Documents and Images\Word Documents\Engineering\NOTICE.ROW.doc

NOTE! PLACING CABLE AND BORING OF HWY. 359  
COVERED ON TXDOT PERMIT APPLIED  
FOR 01/30/2011 - James Chaffin

NOTICE OF PROPOSED CABLE, CONDUIT AND/OR POLE LINE ACTIVITY  
IN, UNDER, ACROSS OR ALONG ROADS, STREETS, HIGHWAYS AND DRAINAGE DITCHES  
IN FORT BEND COUNTY

APPLICANT'S JOB NO. RICH-ROSE 8075891/DA 4210  
PERMIT No. 83907 PCT. No. 163  
BOND No. CHL-006696693-01

Page 2 of 2

Formal notice is hereby given that \_\_\_\_\_  
proposes to lay, construct, maintain and/or repair cable, conduit and/or pole line, in, under, across, or  
along roads, streets, highways and drainage ditches in Fort Bend County, as follows:

In, Under, or Across Roads and/or Drainage Ditches

Road or Ditch Name	Distance & Direction From Nearest Intersection	Length of Crossing	Type of Construction			
			Bored:	Jacked:	Driven:	Case
BRANDT RD.	5' E OF HOLMES RD.	100'	✓			

Along Roads and/or Drainage Ditches

Road or Ditch Name	Distance & Direction From Nearest Intersection	To	Distance

General Description

(SEE PAGE #1)

The Location and description of the proposed installation and appurtenances is more fully shown on the attached detail drawings. The laying, construction, maintenance and/or repair of the proposed installation shall be subject to "A Revised Order Regulating the Laying, Construction, Maintenance and/or Repair of Cables, Conduits, and/or Pole Lines, In, Under, Across, or Along Roads, Streets, Highways and Drainage Ditches in Fort Bend County, Texas, Under the Jurisdiction of the Commissioners Court of Fort Bend County, Texas," as passed by Commissioners Court of Fort Bend County, Texas, dated the 3rd. day of August, 1987, recorded in Volume 639 of the Minutes of the Commissioners Court of Fort Bend County, Texas.

Written notices are required: 1) 48 hours in advance of start of construction and 2) when construction is complete and ready for final inspection.

Mail to: Permit Administrator/Fort Bend County Engineering  
P.O. Box 1449, Rosenberg, TX 77471.

Violation of requirements shall constitute grounds for job shut down.

COMPANY NAME: AT+T  
AGENT and/or OWNER  
(Signature)

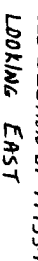

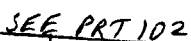
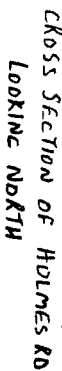


NAME & TITLE: JAMES CHAFFIN/ENGINEER /AT+T  
(Please Print)





DATE: \_\_\_\_\_

ADDRESS: 5252 Hollister Rd Rm 202  
(Street/P.O. Box)

HOUSTON TEXAS 77040  
City State Zip

TELEPHONE NO: 713-574-0584  
(accessible 24 hrs/day, 7 days/week)



SPECIAL CIRCUS N 6203 FORWARDED N PERMIT REQUIRED N	 NORTH ARROW
OPERATING RANGE OF JOB STEPS LINE  TO  SPUR  TO  MFR	
TRANSMISSION ZONE RZ 15 CZ 9 TAPER CODE 4210A CAUTION HIGH VOLTAGE KV 7.2 APRIL ✓ BURIED HIGHWAY PERMIT NO.	
UTILITY CO CENTER POINT REP NAME REP TEL NO. 713 207 2222 POLE CONTACTS (+) 0 (-) 0	
UTILITY CO REP NAME REP TEL NO. POLE CONTACTS (+) 0 (-) 0	
UTILITY CO REP NAME REP TEL NO. POLE CONTACTS (+) 0 (-) 0	
PROJECT NO 8075891	
TOT. PRINTS PRINT NO. 101 NPA/ANX. 281-232 PRT. EXCH. RICH-KOSE TAX DIST. FG004 CMC GEO LOC. W89232 ENGR. RU DRAIN CONTR TELEPHONE NO. 1-713 460-7623 REC. REF. 225-280-51 MAP REF. 565 A SCALE 10E ISSUE DATE. PROJ TITLE FTIN-F1-DA4210 REV. NUMBER DATE REV.	

SPECIAL CIRCUITS **N**

5203 FORWARDED **N**

PERMIT REQUIRED **N**

NORTH ARROW

OPERATING RANGE OF JOB STEPS

LINE TO TO

SPACE TO

WRC

TRANSMISSION ZONE

RZ 15 C2 7 TAPER CODE 4210

CAUTION HIGH VOLTAGE

IV 7.2 ABOVE BURIED

HIGHWAY PERMIT NO.

UTILITY CO CENTER POINT

REP NAME

REP TEL NO. 713 207 2222

POLE CONTACTS (+) 0 (-) 0

UTILITY CO

REP NAME

REP TEL NO.

POLE CONTACTS (+) 0 (-) 0

PROJECT NO 8075891

TOT. PRINTS PRINT NO. 102

NPA/NNX-281-232 PRI.

EXCH. RICH-ROSE

TAX DIST. F6004 CMC

GEO LOC. W84232

ENGR. R.V. DRAIN CONTK

TELEPHONE NO. (1) -713 460-7413

REC. REF. 225-280-51

MAP REF. 565A

SCALE 10X

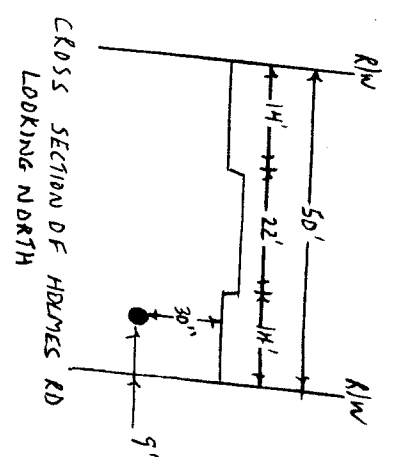
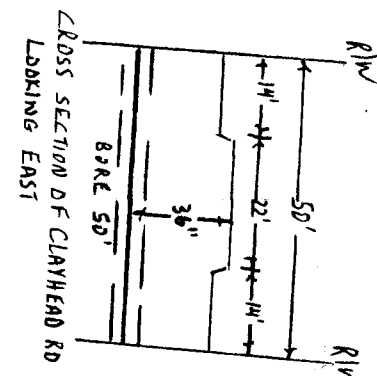
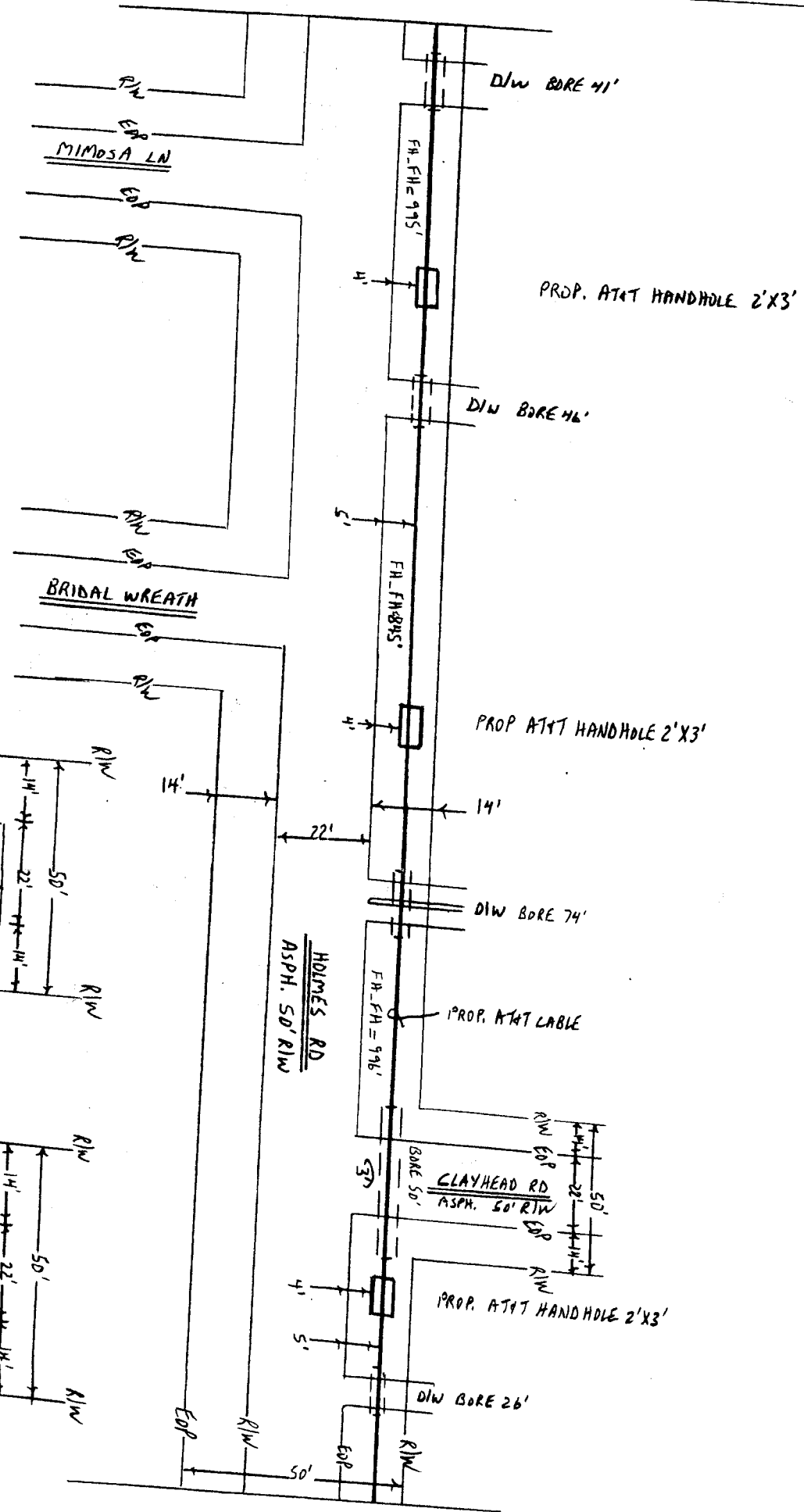
ISSUE DATE.

PROJ TITLE FT/M-F1-DA 4210

REV. NUMBER

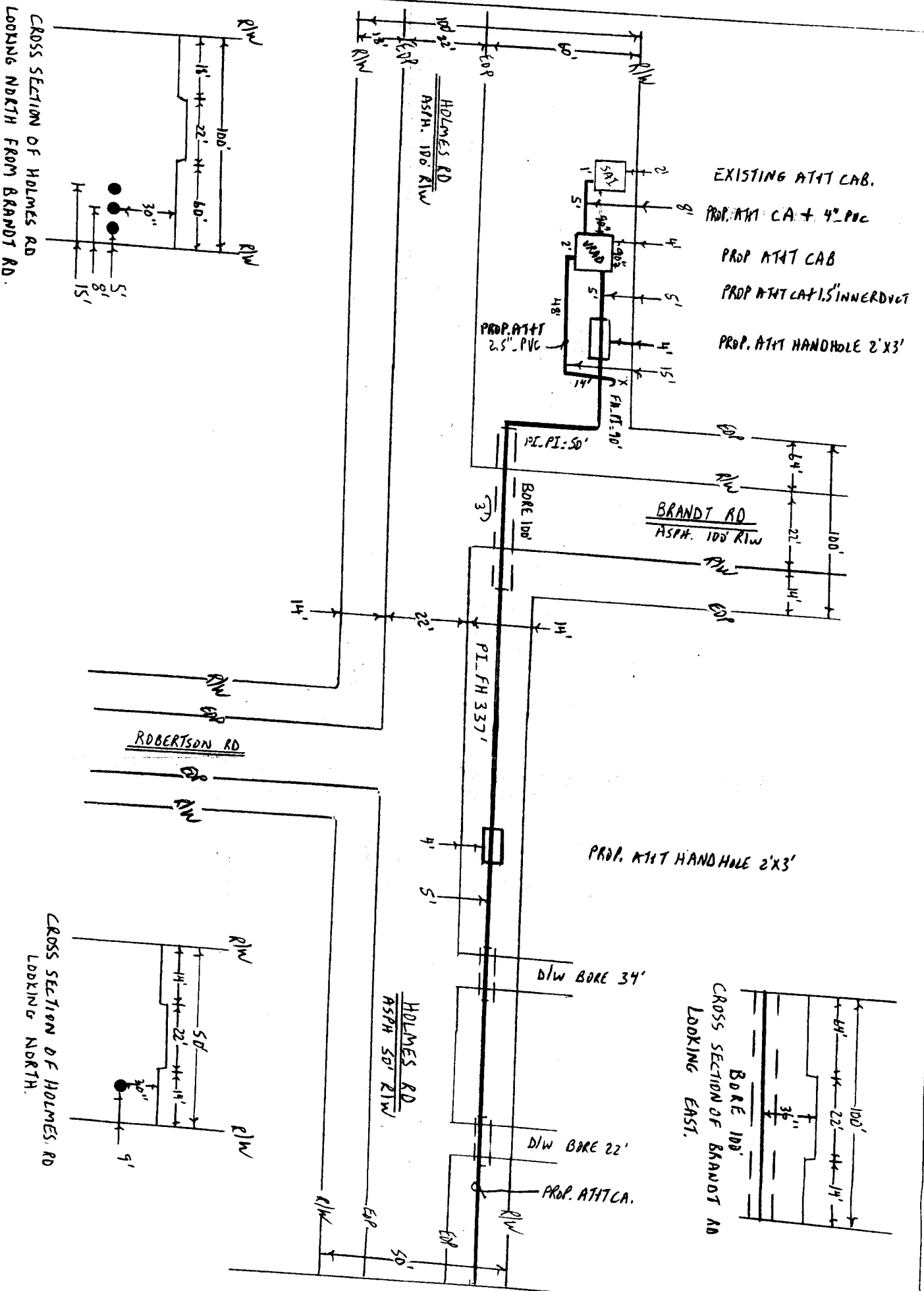
DATE REV.

Richy Brown 936.569.4264



Not for use or disclosure outside the strict liability of copyright except under written agreement.

Proprietary



Not for use or reference outside the S&B study of components except under written agreement.

SPECIAL CIRCUITS N 6203 FORMED N PERMIT REQUIRED N NORTH ARROW	OPERATING RANGE OF JOB STEPS LINE TO TO SPLICE TO WFRG	TRANSMISSION ZONE RZ 15 CZ 9 TAPER CODE 42100 CAUTION HIGH VOLTAGE XV 7.2 AGRV BURIED HIGHWAY PERMIT NO.	UTILITY CO REP NAME REP TEL NO. POLE CONTACTS (+) 0 (-) 0	UTILITY CO REP NAME REP TEL NO. POLE CONTACTS (+) 0 (-) 0	PROJECT NO 8075891	TOT. PRINTS PRINT NO. 103 NPA/NNX. 281.232 PRT. EXCH. RICH-ROSE TAX DIST. F6009 CMC GEO LOC. W89232 ENGR. RD / DRAIN CONTR TELEPHONE NO. 1-713-460-7123 REC. REF. 225-280-53 MAP REF. 565C SCALE 1/8" = 1'	ISSUE DATE. PROJ. TITLE FTIN-PI-DA 4210 REV. NUMBER DATE REV. Rick V. Brown 916.589.4261
---	---	--	--	--	--------------------	---	--