

REVIEW BY FORT BEND COUNTY COMMISSIONERS COURT

On this 22 day of FEBRUARY, 2011, before the Fort Bend Commissioners Court came on to be heard and reviewed the accompanying notice of AT & T TEXAS

Job Location SANDHILL DRIVE, WILLIAMS LANDING DRIVE, THOMPSON CHAPEL, LEE

Dated 02/10/11 BOND NO CH1-001686693-01 Permit No. 83905
to make use of certain Fort Bend County property subject to, "A Revised Order Regulating the Laying, Construction, Maintenance, and Repair of Buried Cables, Conduits, and Pole Lines, In, Under, Across or Along Roads, Streets, Highways, and Drainage Ditches in Fort Bend County, Texas, Under the Jurisdiction of the Commissioners Court of Fort Bend County, Texas," as passed by the Commissioners Court of Fort Bend County, Texas, date the 3rd day of August, 1987, recorded in Volume _____ of the Minutes of the Commissioners Court of Fort Bend County, Texas, to the extent that such order is not inconsistent with Article 1436a, Vernon's Texas Civil Statutes. Upon Motion of Commissioner Meyers, seconded by Commissioner Prestage, duly put and carried, it is ORDERED, ADJUGED AND DECREED that said notice of said above purpose is hereby acknowledged by the Commissioners Court of Fort Bend County, Texas, and that said notice be placed on record according to the regulation order thereof.

Notes:

1. Evidence of review by the Commissioners Court must be kept on the job site and failure to do so constitutes grounds for job shutdown.
2. Written notices are required:
 - a. 48 hours in advance of construction start up, and
 - b. When construction is completed and ready for final inspection

Mail notices to: Permit Administrator
Fort Bend County Engineering
P.O. Box 1449
Rosenberg, Texas 77471
281-633-7500

3. This permit expires one (1) year from date of permit if construction has not commenced.

By

County Engineer

By

Drainage District Engineer/Manager

Presented to Commissioners Court
and approved.

Recorded in Volume 2-22-11
Minutes of Commissioners Court.

Clerk of Commissioners Court

By Sherry Fier
Deputy

COUNTY OF FORT BEND

Engineering Department

P.O. BOX 1449
Rosenberg, Texas 77471-1449

Johnny Ortega
Permit Administrator

1124 Blume Road
Phone: (281) 341-7500


PERMIT APPLICATION REVIEW FORM FOR CABLE, CONDUIT, AND POLE LINE ACTIVITY IN FORT BEND COUNTY

PERMIT NO. 083905

The following "Notice of Proposed Cable, Conduit, and/or Pole Line activity in Fort Bend County" and accompanying attachments have been reviewed and the notice conforms to appropriate regulations set by Commissioner's Court of Fort Bend County, Texas.

- X (1) Complete Application Form.
- X a. Name of road, street, and/or drainage ditch affected.
- X b. Vicinity map showing course of direction.
- c. Plans and specifications.
- (2) Bond:
- District Attorney, approval when applicable.
- X Perpetual bond currently posted.
- No. CH1-001686693-01
- Amount \$25,000.00
- Performance bond submitted.
- No.
- Amount
- Cashier's Check.
- No.
- Amount
- (3) Verbal permission given for emergencies, to start construction before approved in Commissioner's Court.
- Precinct Engineer Acknowledgment Date
- Precinct Commissioner Acknowledgment Date
- (4)
- Drainage District Approval when applicable

We have reviewed this project and agree it meets minimum requirements.


Johnny Ortega CFM/ Permit Administrator
(REVISED 5/30/08)

02/10/2011
Date

NOTICE OF PROPOSED CABLE, CONDUIT AND/OR POLE LINE ACTIVITY
IN, UNDER, ACROSS OR ALONG ROADS, STREETS, HIGHWAYS AND DRAINAGE DITCHES
IN FORT BEND COUNTY

APPLICANT'S JOB NO. 8208667
PERMIT NO. 83905 PCT. NO. 4
BOND NO. CHT-001686693-01

FORMAL NOTICE IS HEREBY GIVEN THAT AT&T Texas
PROPOSES TO LAY, CONSTRUCT, MAINTAIN AND/OR REPAIR CABLE, CONDUIT AND/OR POLE LINE, IN, UNDER, ACROSS, OR
ALONG ROADS, STREETS, HIGHWAYS AND DRAINAGE DITCHES IN FORT BEND COUNTY, AS FOLLOWS:

IN, UNDER, OR ACROSS ROADS AND/OR DRAINAGE DITCHES

ROAD OR DITCH NAME	DISTANCE & DIRECTION FROM NEAREST INTERSECTION	LENGTH OF CROSSING	TYPE OF CONSTRUCTION			
			BORED	JACKED	DRIVEN	CASE
SANDHILL DR		110'	X			
WILLIAMS LANDING DR		60'	X			
THOMPSON CHAPEL RD		35'	X			
LEE LN		25'	X			

ALONG ROADS AND/OR DRAINAGE DITCHES

ROAD OR DITCH NAME	DISTANCE & DIRECTION FROM NEAREST INTERSECTION	TO	DISTANCE
SANDHILL DR	120'	WILLIAMS LANDING DR	
WILLIAMS LANDING DR	894'	THOMPSON CHAPEL RD	
THOMPSON CHAPEL RD	1132'	LEE LN	
LEE LN	810'	543 LEE LN	

GENERAL DESCRIPTION

SEE ATTACHMENTS.

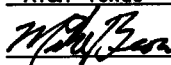
THE LOCATION AND DESCRIPTION OF THE PROPOSED INSTALLATION AND APPURTENANCES IS MORE FULLY SHOWN ON THE ATTACHED DETAIL DRAWINGS. THE LAYING, CONSTRUCTION, MAINTENANCE AND/OR REPAIR OF THE PROPOSED INSTALLATION SHALL BE SUBJECT TO "A REVISED ORDER REGULATING THE LAYING, CONSTRUCTION, MAINTENANCE AND/OR REPAIR OF CABLES, CONDUITS, AND/OR POLE LINES, IN, UNDER, ACROSS, OR ALONG ROADS, STREETS, HIGHWAYS AND DRAINAGE DITCHES IN FORT BEND COUNTY, TEXAS", UNDER THE JURISDICTION OF THE COMMISSIONERS COURT OF FORT BEND COUNTY, TEXAS" AS PASSED BY COMMISSIONERS COURT OF FORT BEND COUNTY, TEXAS, DATED THE 3RD DAY OF AUGUST, 1987, RECORDED IN VOLUME 639 OF THE MINUTES OF THE COMMISSIONERS COURT OF FORT BEND COUNTY, TEXAS.

WRITTEN NOTICES ARE REQUIRED: 1) 48 HOURS IN ADVANCE OF START OF CONSTRUCTION AND 2) WHEN CONSTRUCTION IS COMPLETE AND READY FOR FINAL INSPECTION.

MAIL TO: PERMIT ADMINISTRATOR/FORT BEND COUNTY ENGINEERING
P.O. BOX 1449, ROSENBERG, TX 77471

VIOLATION OF REQUIREMENTS SHALL CONSTITUTE GROUNDS FOR JOB SHUT DOWN.

COMPANY NAME: AT&T Texas AGENT AND/OR OWNER



(SIGNATURE)

NAME & TITLE: MIKE BROUSSARD, MGR. OSP PLNG & ENG DESIGN
(PLEASE PRINT)

DATE: 2/2/2011

ADDRESS: 1110 LOUISE, 1ST FLOOR

(STREET/P.O.BOX)

ROSENBERG
CITY

TEXAS
STATE

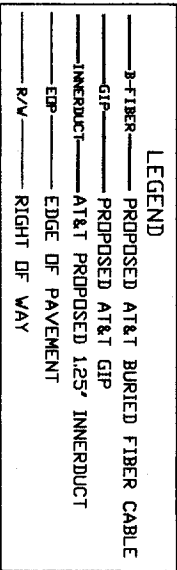
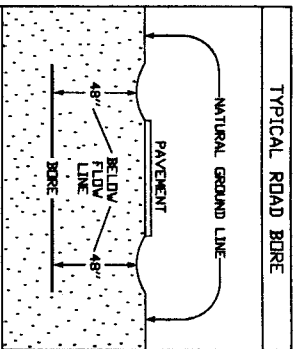
77471
ZIP

TELEPHONE NO: 281 341-4312

(ACCESSIBLE 24 HRS/DAY, 7 DAYS/WEEK)

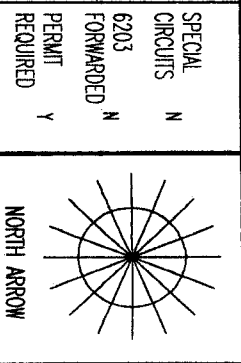
I:\Web Page\Pre-web Documents and Images\Word Documents\Engineering\NOTICE.ROW.doc

FM-HOMP00/FORMS/FTBENDCTY



FORT BEND COUNTY NOTIFICATION

AT&T CONTACT:
MIKE BROUSSARD
MANAGING & ENG DESIGN
281-341-4312



OPERATING RANGE OF JOB STEPS

TASK _____ TO _____

MFRC

TRANSMISSION ZONE

RZ 0 CZ 9 TAPER CODE 41302

CAUTION HIGH VOLTAGE

KV 7.20 AERIAL Y BURIED N

HIGHWAY PERMIT NO.

UTILITY CO. CENT - CENTER POINT

REP NAME _____

REP TEL NO. _____

POLE CONTACTS (+) 0 (-) 0

UTILITY CO. _____

REP NAME _____

REP TEL NO. _____

POLE CONTACTS (+) 0 (-) 0

UTILITY CO. _____

REP NAME _____

REP TEL NO. _____

POLE CONTACTS (+) 0 (-) 0

PROJECT NO 8208667

TOT. PRINTS 15 PRINT NO. 10

NPA/NNX: 281-498 PRT: 281498

EXCH. ALIF

TAX DIST. F6004

GEO LOC. W85498

ENGR. MB DRAWN BY

TELEPHONE NO. (281) 341-4312

REC. REF.

MAP REF. 567V

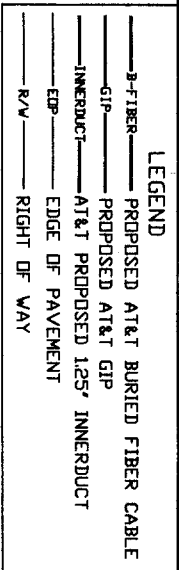
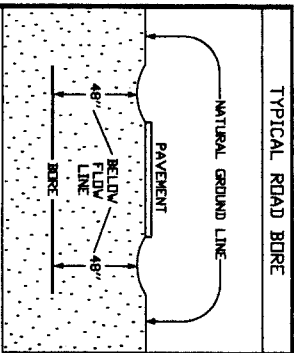
SCALE NONE

ISSUE DATE

PROJ TITLE MOBILITY CELL 8208667

REV. NUMBER

DATE REV.

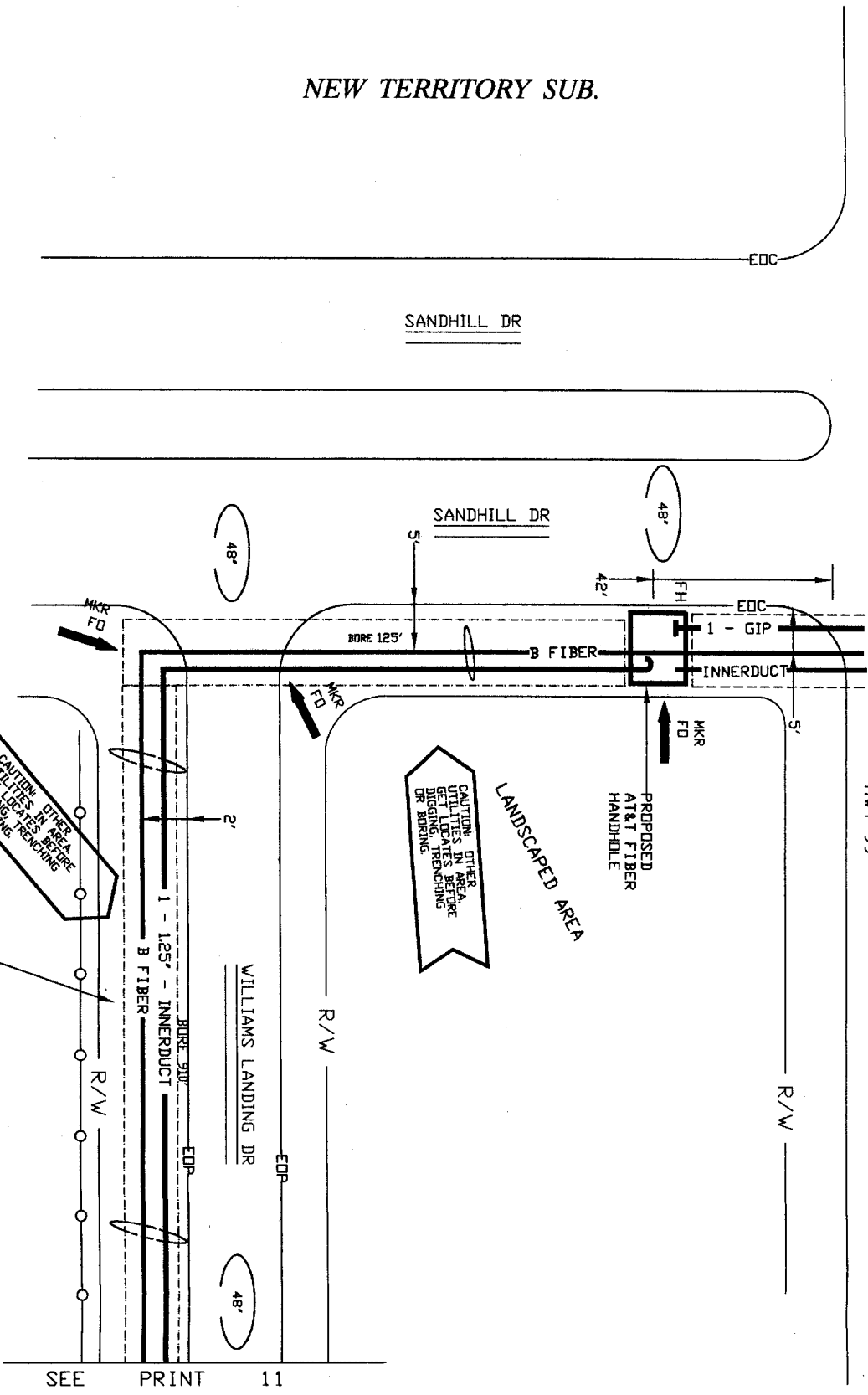


FORT BEND COUNTY NOTIFICATION

AT&T CONTACT:
MIKE ARBUSSARD
MGR - FIBER & ENG DESIGN
281-341-4312

GRAND PKWY
HWY 99
TO NEW TERRITORY BLVD

NEW TERRITORY SUB.



SPECIAL CIRCUMSTANCES

6203 FORWARDED

PERMIT REQUIRED

NORTH ARROW

OPERATING RANGE OF JOB STEPS

TASK _____ TO _____

MFR

TRANSMISSION ZONE

RZ 0 CZ 9 TAPER CODE 41362

CAUTION HIGH VOLTAGE

KV 7.20 AERIAL Y BURIED N

HIGHWAY PERMIT NO.

UTILITY CO. CENT - CENTER POINT

REP NAME

REP TEL NO.

POLE CONTACTS (+) 0 (-) 0

UTILITY CO.

REP NAME

REP TEL NO.

POLE CONTACTS (+) 0 (-) 0

UTILITY CO.

REP NAME

REP TEL NO.

POLE CONTACTS (+) 0 (-) 0

PROJECT NO 8208667

TOT. PRINTS 15 PRINT NO. 11

NPA/NNX: 281-498 PRI: 281-498

EXCH. ALIE

TAX DIST. FG004

GEO LOC. W85498

ENGR. AB

TELEPHONE NO. (281) 341-4312

REC. REF. 240-275-134

MAP REF. 567N

SCALE NONE

ISSUE DATE

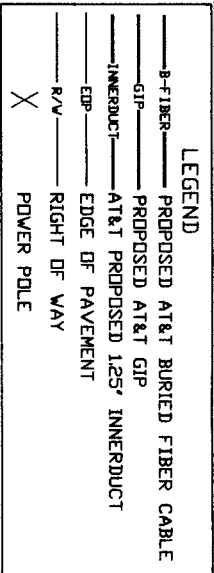
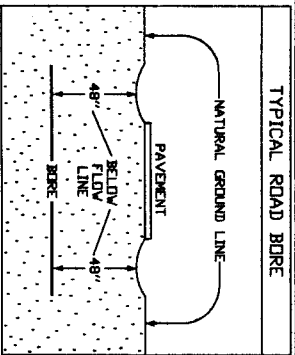
PROJ. TITLE MOBILITY CELL 8208667

REV. NUMBER

DATE REV.

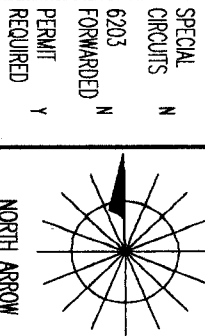
Not for use or disclosure outside the AT&T companies except under written agreement.

Proprietary



AT&T CONTACT:
MIKE BROUSSARD
MGR.-DSP PLNG & ENG DESIGN
281-341-4312

FORT BEND COUNTY NOTIFICATION



OPERATING RANGE OF JOB STEPS

TASK _____ TO _____

MTRC

TRANSMISSION ZONE
RZ 0 CZ 9 TAPER CODE 41802

CAUTION HIGH VOLTAGE
KV 7.20 AERIAL Y BURIED N

HIGHWAY PERMIT NO.

UTILITY CO. GEN - CENTER POINT

REP NAME
REP TEL NO.
POLE CONTACTS (+) 0 (-) 0

UTILITY CO.
REP NAME
REP TEL NO.
POLE CONTACTS (+) 0 (-) 0

UTILITY CO.
REP NAME
REP TEL NO.
POLE CONTACTS (+) 0 (-) 0

UTILITY CO.
REP NAME
REP TEL NO.
POLE CONTACTS (+) 0 (-) 0

PROJECT NO 8208667

TOT PRINTS 15 PRINT NO. 12

NPA/MNX: 281-498 PRT: 281-498

EXCH. ALIF

TAX DIST. FD004

GEO LOC. W85498

ENGR. HB DRAWN BY

TELEPHONE NO. (281) 341-4312

REC. REF. 240-275-13*

MAP REF. 567V

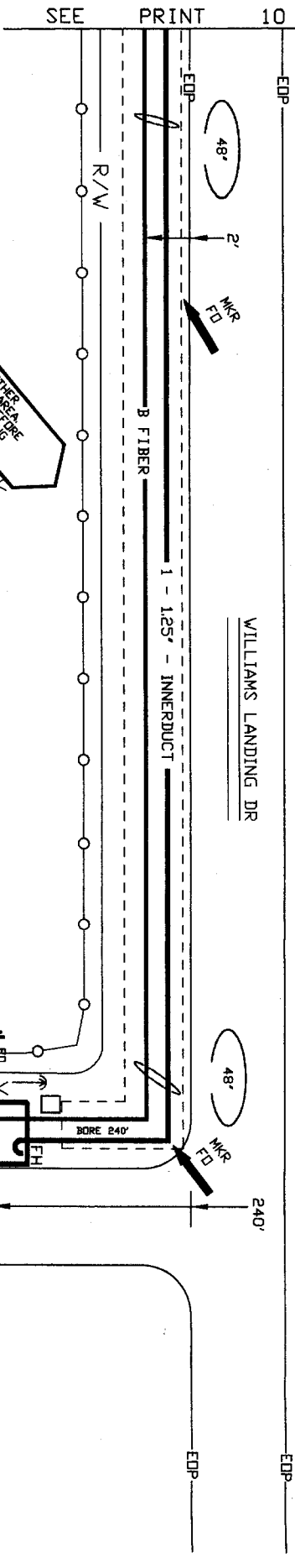
SCALE NONE

ISSUE DATE

PROD TITLE MOBILITY CELL 8208667

REV. NUMBER

DATE REV.

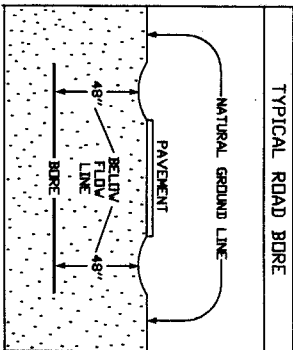


CAUTION OTHER UTILITIES IN AREA BEFORE BEGINNING TRENCHING

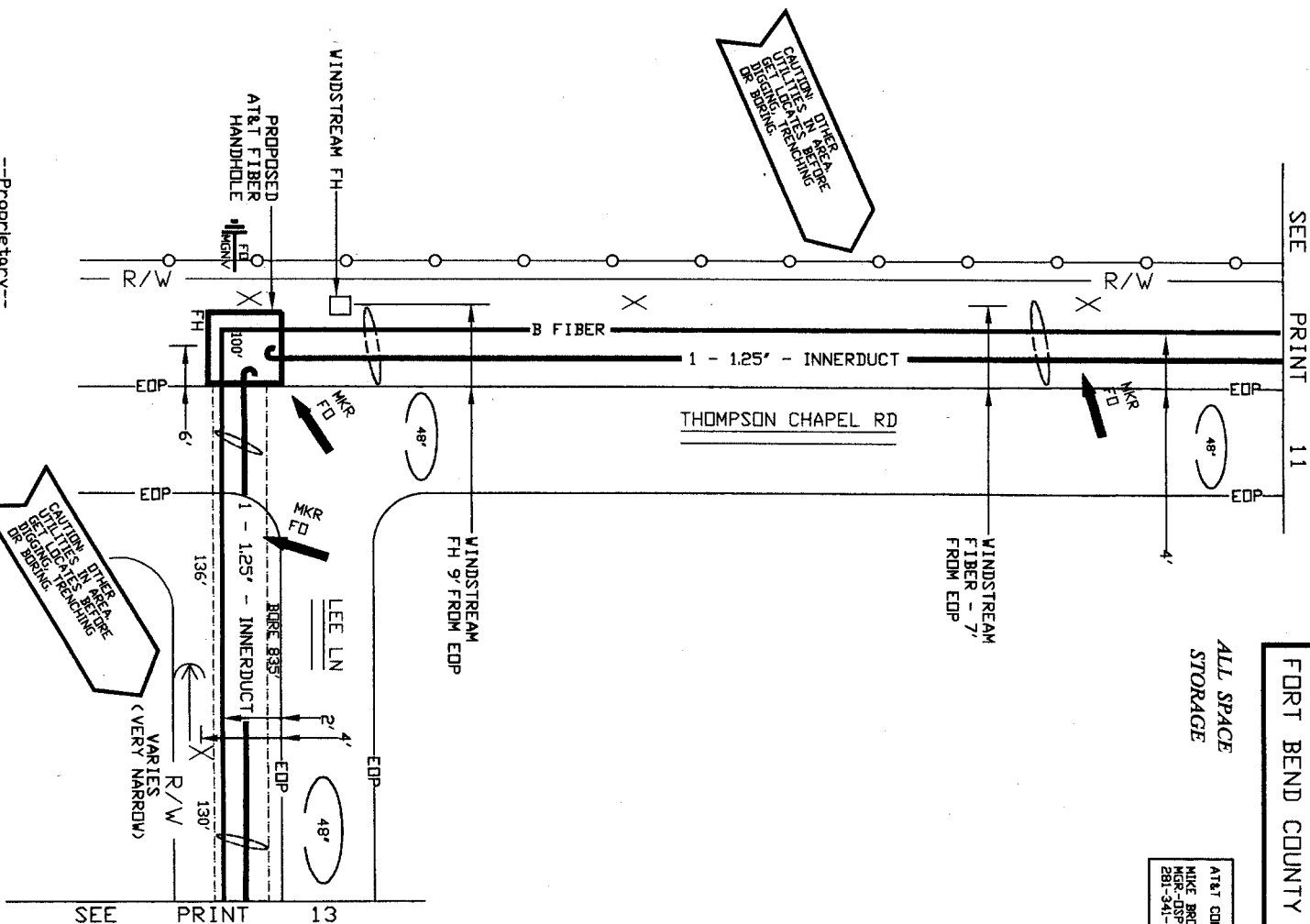
CAUTION OTHER UTILITIES IN AREA BEFORE BEGINNING TRENCHING

NEW TERRITORY SUB.

LEGEND	
—B FIBER—	PROPOSED AT&T BURIED FIBER CABLE
—GIP—	PROPOSED AT&T GIP
—INNERDUCT—	AT&T PROPOSED 1.25" INNERDUCT
—EDP—	EDGE OF PAVEMENT
—R/W—	RIGHT OF WAY
X	POWER POLE



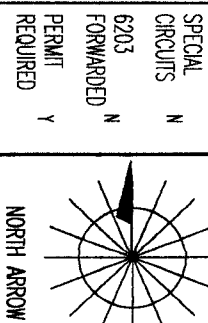
NEW TERRITORY SUB.



FORT BEND COUNTY NOTIFICATION

ALL SPACE STORAGE

AT&T CONTACT:
MIKE BROUSSARD
MGR.-OSP PLNG & ENG DESIGN
281-341-4312



OPERATING RANGE OF JOB STEPS

TASK _____ TO _____

MTRC

TRANSMISSION ZONE
RZ 0 CZ 9 TAPER CODE 41362

CAUTION HIGH VOLTAGE
KV 7.20 AERIAL Y BURIED N

HIGHWAY PERMIT NO.

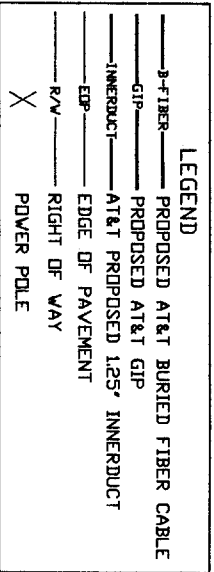
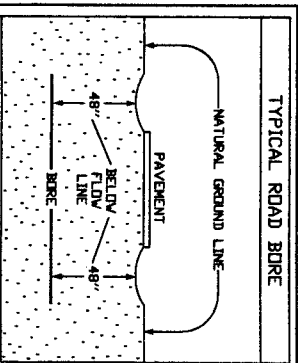
UTILITY CO. CENT - CENTER POINT
REP NAME
REP TEL NO.
POLE CONTACTS (+) 0 (-) 0

UTILITY CO.
REP NAME
REP TEL NO.
POLE CONTACTS (+) 0 (-) 0

UTILITY CO.
REP NAME
REP TEL NO.
POLE CONTACTS (+) 0 (-) 0

PROJECT NO 8208667

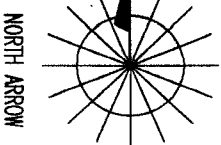
TOT. PRINTS 15 PRINT NO. 13
NPA/NNX: 281-498 PRI: 281-498
EXCH. ALIE
TAX DIST. F0004
GEO LOC. W85498
ENGR. MB DRAWN BY
TELEPHONE NO. (281) 341-4312
REC. REF. 232-275-73*
MAP REF. 567N
SCALE NONE
ISSUE DATE 02/02/2011
PROJ. TITLE MOBILITY CELL 8208667
REV. NUMBER
DATE REV.



FORT BEND COUNTY NOTIFICATION

AT&T CONTACT:
MIKE BRIDGES
281-341-4312
281-341-4312

SPECIAL
CIRCUITS N
6203
FORWARDED N
PERMIT Y
REQUIRED Y



OPERATING RANGE OF JOB STEPS

TASK _____ TO _____

MTRC

TRANSMISSION ZONE
RZ 0 CZ 9 TAPER CODE 41362

CAUTION HIGH VOLTAGE
KV 7.20 AERIAL Y BURIED N

HIGHWAY PERMIT NO.

UTILITY CO. DENI - CENTER POINT

REP NAME
REP TEL NO.
POLE CONTACTS (+) 0 (-) 0

UTILITY CO.
REP NAME
REP TEL NO.
POLE CONTACTS (+) 0 (-) 0

UTILITY CO.
REP NAME
REP TEL NO.
POLE CONTACTS (+) 0 (-) 0

PROJECT NO 8208667

TOT. PRINTS 15 PRINT NO. 14
NPA/NNX: 281-498 PRT: 281498

EXCH. ALIF

TAX DIST. FC004

GEO LOC. W8498

ENGR. MB DRAWN BY

TELEPHONE NO. (281) 341-4312

REC. REF. 232-275-73*

MAP REF. 567V

SCALE NONE

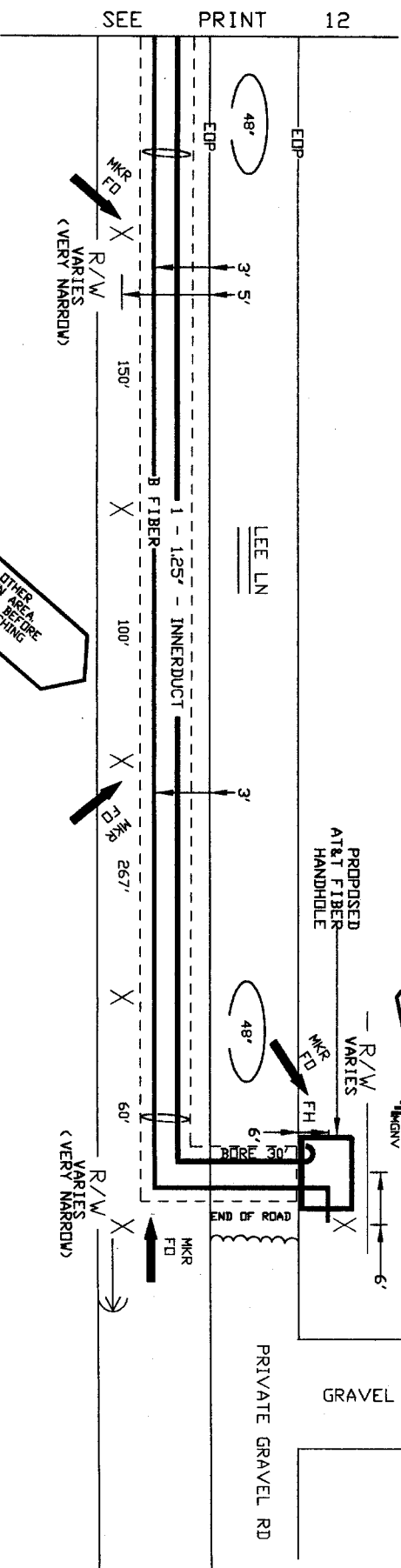
ISSUE DATE 02/02/2011

PROJ TITLE MOBILITY CELL 8208667

REV. NUMBER

DATE REV.

SEVERAL INDIVIDUAL HOUSES
ON ACRE LOTS



CAUTION: OTHER AREA
MAY BE LOCATED IN THIS AREA
BEFORE BORING. REACHING
DO NOT STOP BORING.

CAUTION: OTHER AREA
MAY BE LOCATED IN THIS AREA
BEFORE BORING. REACHING
DO NOT STOP BORING.

SEVERAL INDIVIDUAL HOUSES
ON ACRE LOTS

--Proprietary--
disclosure outside the AT&T companies except under written agreement.