

REVIEW BY FORT BEND COUNTY COMMISSIONERS COURT

On this 08 day of FEBRUARY, 2011, before the Fort Bend Commissioners Court came on to be heard and reviewed the accompanying notice of CENTERPOINT ENERGY ENTEX

Job Location BRANDT, CAROLINA WAY

Dated 01/28/11 BOND NO 22-022-417 Permit No. 83895

to make use of certain Fort Bend County property subject to, "A Revised Order Regulating the Laying, Construction, Maintenance, and Repair of Buried Cables, Conduits, and Pole Lines, In, Under, Across or Along Roads, Streets, Highways, and Drainage Ditches in Fort Bend County, Texas, Under the Jurisdiction of the Commissioners Court of Fort Bend County, Texas," as passed by the Commissioners Court of Fort Bend County, Texas, date the 3rd day of August, 1987, recorded in Volume _____ of the Minutes of the Commissioners Court of Fort Bend County, Texas, to the extent that such order is not inconsistent with Article 1436a, Vernon's Texas Civil Statues. Upon Motion of Commissioner Meyers, seconded by Commissioner Morrison, duly put and carried, it is ORDERED, ADJUGED AND DECREED that said notice of said above purpose is hereby acknowledged by the Commissioners Court of Fort Bend County, Texas, and that said notice be placed on record according to the regulation order thereof.

Notes:

- 1. Evidence of review by the Commissioners Court must be kept on the job site and failure to do so constitutes grounds for job shutdown.
- 2. Written notices are required:
 - a. 48 hours in advance of construction start up, and
 - b. When construction is completed and ready for final inspection

Mail notices to: Permit Administrator
Fort Bend County Engineering
P.O. Box 1449
Rosenberg, Texas 77471
281-633-7500

- 3. This permit expires one (1) year from date of permit if construction has not commenced.

By [Signature]
County Engineer

By N/A
Drainage District Engineer/Manager

Presented to Commissioners Court and approved.
Recorded in Volume 2-8-11
Minutes of Commissioners Court.

Clerk of Commissioners Court
By [Signature]
Deputy

COUNTY OF FORT BEND

Engineering Department

P.O. BOX 1449
Rosenberg, Texas 77471-1449

Johnny Ortega
Permit Administrator

1124 Blume Road
Phone: (281) 341-7500

PERMIT APPLICATION REVIEW FORM FOR CABLE, CONDUIT, AND POLE LINE ACTIVITY IN FORT BEND COUNTY

PERMIT NO. 083895

The following "Notice of Proposed Cable, Conduit, and/or Pole Line activity in Fort Bend County" and accompanying attachments have been reviewed and the notice conforms to appropriate regulations set by Commissioner's Court of Fort Bend County, Texas.

- (1) Complete Application Form.
- a. Name of road, street, and/or drainage ditch affected.
- b. Vicinity map showing course of direction.
- c. Plans and specifications.

- (2) Bond:
- District Attorney, approval when applicable.
- Perpetual bond currently posted.
- No. 22-022-417
- Amount \$50,000.00
- Performance bond submitted.
- No. _____
- Amount _____
- Cashier's Check.
- No. _____
- Amount _____


- (3) Verbal permission given for emergencies, to start construction before approved in Commissioner's Court.

Precinct Engineer Acknowledgment Date _____

Precinct Commissioner Acknowledgment Date _____

- (4) _____
Drainage District Approval when applicable

We have reviewed this project and agree it meets minimum requirements.



Johnny Ortega CFM/ Permit Administrator
(REVISED 5/30/08)

01/28/2011

Date

NOTICE OF PROPOSED CABLE, CONDUIT AND / OR POLE LINE ACTIVITY
IN, UNDER, ACROSS OR ALONG ROADS, STREETS, HIGHWAYS AND DRAINAGE DITCHES
IN FORT BEND COUNTY

APPLICANT'S JOB NO. 56561688
 PERMIT NO. 83445 PCT. NO. 3
 BOND NO. 27-022-411

Formal notice is hereby given that CENTERPOINT ENERGY ENTEX proposes to lay, construct, maintain and / or repair cable, conduit, and / or pole line, in, under, across, or along roads, streets, highways and drainage ditches in Fort Bend County, as follows:

In, Under, or Across Roads, and / or Drainage Ditches

Road or Ditch Name	Distance & Direction From Nearest Intersection	Length of Crossing	Type of Construction:			
			Bored	Jacked	Driven	Cased
Brandt Rd	Carolina Way	98'	X			

Along Roads and / or Drainage Ditches

Road or Ditch Name	Distance & Direction From Nearest intersection	To	Distance
Carolina Way	South row Brandt Rd	348' SS row Brandt Way	352'

General Description

The location and description of the proposed installation and appurtenances is more fully shown on the attached detail drawings. The laying, construction, maintenance and / or repair of the proposed installation shall be subject to "A Revised Order Regulating the Laying, Construction, Maintenance and / or Repair of Cables, Conduits, and / or Pole Lines, In, Under, Across, or Along Roads, Streets, Highways and Drainage Ditches in Fort Bend County, Texas, Under the Jurisdiction of the Commissioners Court of Fort Bend County, Texas," as passed by Commissioners Court of Fort Bend County, Texas, dated the 3rd. day of August, 1987, recorded in Volume 639 of the Minutes of the Commissioners Court of Fort Bend County, Texas.

Written notices are required: 1) 48 hours in advance of start of construction and 2) when construction is complete and ready for final inspection.

Mail To: Permit Administrator / Fort Bend County Engineering
 P. O. Box 1449, Rosenberg, Texas 77471

Violation of requirements shall constitute grounds for job shut down.

COMPANY NAME: CenterPoint Energy Entex
 AGENT and / or OWNER
Ravinder Duggal
 (Signature)

NAME & TITLE: Ravinder Duggal
Advanced Engineering Coordinator
 (Please Print)

DATE: 01/27/2011

ADDRESS: 1111 Louisiana -Rm 1271A
 (Street / P.O. Box)

Houston Texas 77002
 City State Zip

TELEPHONE NO: (713) 207-4621 - Ravinder Duggal
 (accessible 24 hrs/day, 7 days/week)

Does project comply with Fort Bend County Outdoor Lighting Ordinance? X Yes No

56561688	FACET	F30210670 F30210672
	OP MAP	O30120664 O30120672
	KM	565F
	LAMBERT	4452C3
	TC	073
	SZ	503
	SOG	07601

LEGEND:

EXIST. MAIN	
PROP. 2" IP PLA	
WO#56561688	
PROP. 5# ANODE	

GENERAL NOTES:

- CRITERIA TO BE USED FOR TRACER WIRE SELECTION WHEN INSTALLING PLASTIC GAS LINES:
 A- USE #14 TRACER WIRE FOR ALL RESIDENTIAL SERVICE LINES.
 B- USE #14 TRACER WIRE FOR SHORT BORES UP TO 300' AND ALL OTHER NON-BORE INSTALLATIONS.
 C- USE #10 TRACER WIRE WITH ALL BORES LONGER THAN 300'.
 D- USE #8 TRACER WIRE AS NEEDED FOR LARGE BAYOU CROSSINGS AND OTHER EXTRAORDINARY SITUATIONS AND COMPLEX BORES. INSPECTOR APPROVAL REQUIRED PRIOR TO WORK.
- MAINTAIN MIN. 3" DEPTH ON ALL ROAD CROSSING UNLESS OTHERWISE SPECIFIED.
- TEST PRESSURE 100 PSIG

3319 CAROLINA WAY

PURPOSE:

TO SERVE 1 RESIDENTIAL CUSTOMER IN RICHMOND, TX. FORT BEND COUNTY.

DESIGNER: RAVINDER DUGGAL
 PHONE#: 713-207-4621
 DRAWN BY: Becky Perez
 DESIGN DATE: 1/26/2011

ESTIMATED COST:
 CONTRIBUTION:
 DATE NEEDED:

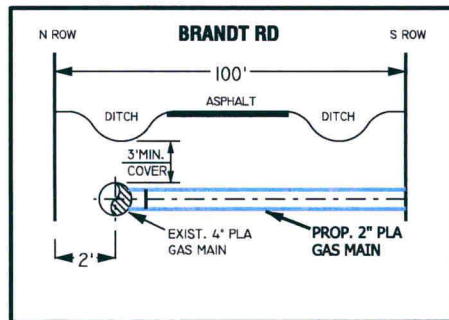
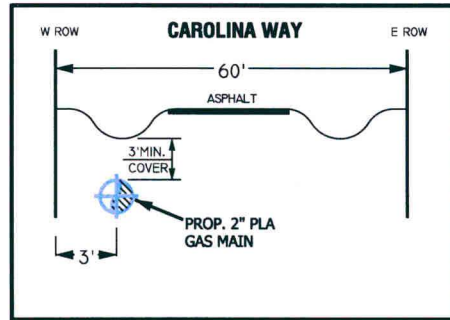
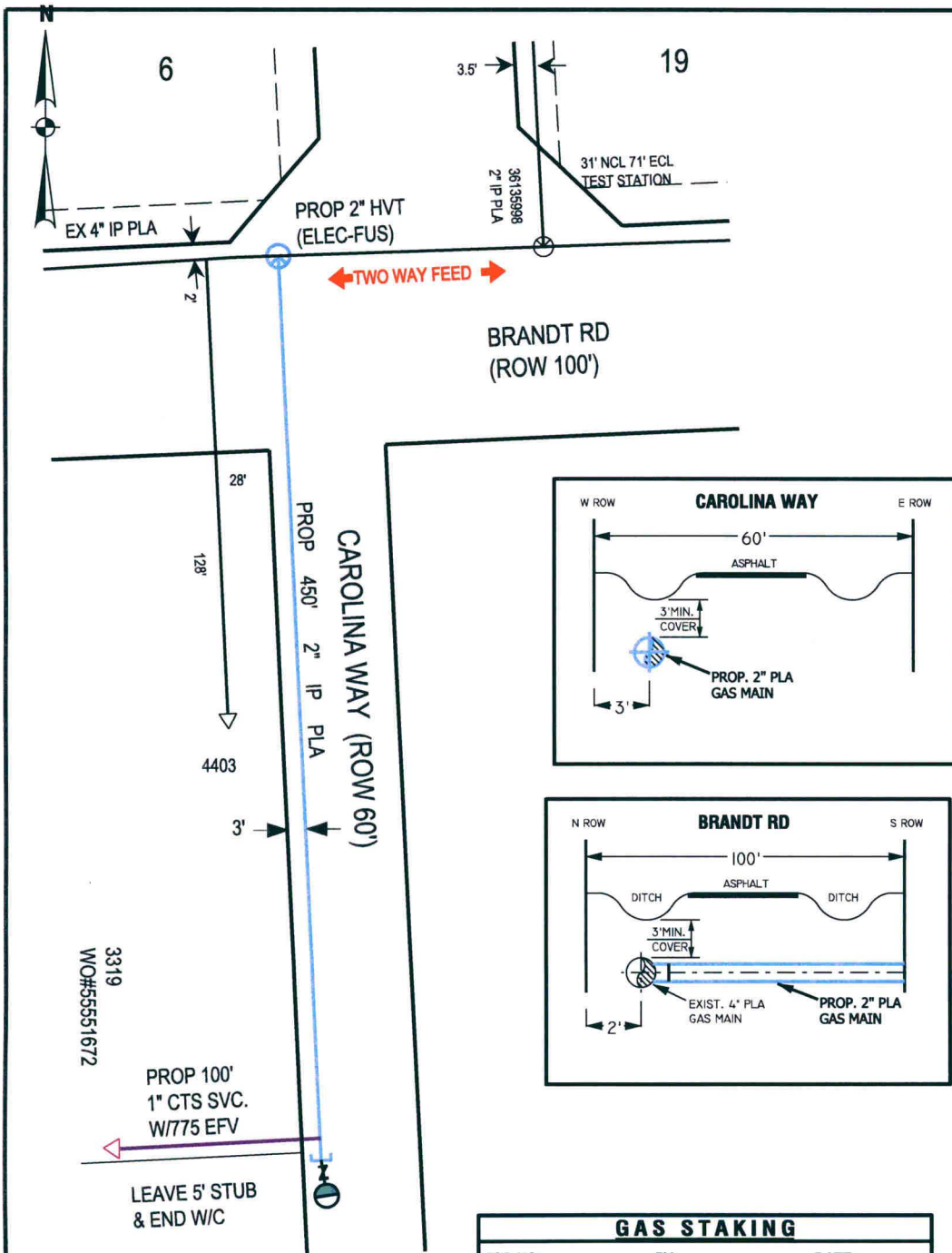
RECOMMENDED BY:

DATE:

APPROVED BY:

DATE:

SCALE: 1" = 80'
 SHEET: 1 OF 1



GAS STAKING			
JOB NO.:	BY:	DATE:	
ESMTS. DED. BY:	ESMT. DOCUMENTS:		
MONUMENTATION FND.:	PLAT DIST. CHK. = D:		
ESMTS. NEEDED AT:			
NON-STD. STAKING:	REASON:		

LOT NUMBER CHART						
MATERIAL NUMBER	SECTION	MAIN	FOOTAGE	PIPE CAT.	LOT NUMBER	FUSION METHOD
	A					EF BF SF SDL MECH
	B					EF BF SF SDL MECH
	C					EF BF SF SDL MECH
	D					EF BF SF SDL MECH
	E					EF BF SF SDL MECH
	F					EF BF SF SDL MECH
	G					EF BF SF SDL MECH
	ALL					EF BF SF SDL MECH

1/27/2011 1:11:45 PM N:\1-ENGINEERING PROJECT FILES\2011\REVENUE\56561688\56561688.dgn