

11E

REVIEW BY FORT BEND COUNTY COMMISSIONERS COURT

On this 01 day of FEBRUARY, 2011, before the Fort Bend Commissioners Court came on to be heard and reviewed the accompanying notice of AT & T TEXAS

Job Location CANAL ROAD

Dated 01/18/11 BOND NO CH1-001686693-01 Permit No. 83885 to make use of certain Fort Bend County property subject to, "A Revised Order Regulating the Laying, Construction, Maintenance, and Repair of Buried Cables, Conduits, and Pole Lines, In, Under, Across or Along Roads, Streets, Highways, and Drainage Ditches in Fort Bend County, Texas, Under the Jurisdiction of the Commissioners Court of Fort Bend County, Texas," as passed by the Commissioners Court of Fort Bend County, Texas, date the 3rd day of August, 1987, recorded in Volume _____ of the Minutes of the Commissioners Court of Fort Bend County, Texas, to the extent that such order is not inconsistent with Article 1436a, Vernon's Texas Civil Statutes. Upon Motion of Commissioner Meyers, seconded by Commissioner Prestage, duly put and carried, it is ORDERED, ADJUGED AND DECREED that said notice of said above purpose is hereby acknowledged by the Commissioners Court of Fort Bend County, Texas, and that said notice be placed on record according to the regulation order thereof.

Notes:

1. Evidence of review by the Commissioners Court must be kept on the job site and failure to do so constitutes grounds for job shutdown.
2. Written notices are required:
 - a. 48 hours in advance of construction start up, and
 - b. When construction is completed and ready for final inspection

Mail notices to: Permit Administrator
Fort Bend County Engineering
P.O. Box 1449
Rosenberg, Texas 77471
281-633-7500

3. This permit expires one (1) year from date of permit if construction has not commenced.

By

[Signature]
County Engineer

By

N/A
Drainage District Engineer/Manager

Presented to Commissioners Court
and approved.

Recorded in Volume 2-11
Minutes of Commissioners Court.

Clerk of Commissioners Court

By [Signature]
Deputy

COUNTY OF FORT BEND

Engineering Department

P.O. BOX 1449
Rosenberg, Texas 77471-1449

Johnny Ortega
Permit Administrator

1124 Blume Road
Phone: (281) 341-7500

PERMIT APPLICATION REVIEW FORM FOR CABLE, CONDUIT, AND POLE LINE ACTIVITY IN FORT BEND COUNTY

PERMIT NO. 083885

The following "Notice of Proposed Cable, Conduit, and/or Pole Line activity in Fort Bend County" and accompanying attachments have been reviewed and the notice conforms to appropriate regulations set by Commissioner's Court of Fort Bend County, Texas.

- X (1) Complete Application Form.
- X a. Name of road, street, and/or drainage ditch affected.
- X b. Vicinity map showing course of direction.
- c. Plans and specifications.

- (2) Bond:
- District Attorney, approval when applicable.
- X Perpetual bond currently posted.
- No. CH1-001686693-01
- Amount \$25,000.00
- Performance bond submitted.
- No.
- Amount
- Cashier's Check.
- No.
- Amount


- (3) Verbal permission given for emergencies, to start construction before approved in Commissioner's Court.

 Precinct Engineer Acknowledgment Date

 Precinct Commissioner Acknowledgment Date

- (4)
- Drainage District Approval when applicable

We have reviewed this project and agree it meets minimum requirements.


Johnny Ortega CFM, Permit Administrator
(REVISED 5/30/08)

01/18/2011
Date

NOTICE OF PROPOSED CABLE, CONDUIT AND/OR POLE LINE ACTIVITY
IN, UNDER, ACROSS OR ALONG ROADS, STREETS, HIGHWAYS AND DRAINAGE DITCHES
IN FORT BEND COUNTY

APPLICANT'S JOB NO. 8201710
PERMIT NO. 83785 PCT. NO. 3
BOND NO. CH1-001686643-01

FORMAL NOTICE IS HEREBY GIVEN THAT AT&T Texas
PROPOSES TO LAY, CONSTRUCT, MAINTAIN AND/OR REPAIR CABLE, CONDUIT AND/OR POLE LINE, IN, UNDER, ACROSS, OR
ALONG ROADS, STREETS, HIGHWAYS AND DRAINAGE DITCHES IN FORT BEND COUNTY, AS FOLLOWS:

IN, UNDER, OR ACROSS ROADS AND/OR DRAINAGE DITCHES

ROAD OR DITCH NAME	DISTANCE & DIRECTION FROM NEAREST INTERSECTION	LENGTH OF CROSSING	TYPE OF CONSTRUCTION			
			BORED	JACKED	DRIVEN	CASE

ALONG ROADS AND/OR DRAINAGE DITCHES

ROAD OR DITCH NAME	DISTANCE & DIRECTION FROM NEAREST INTERSECTION	TO	DISTANCE
CANAL RD	BELLA TERRA PKWY	24 HR FITNESS	835'

GENERAL DESCRIPTION

SEE ATTACHMENT

THE LOCATION AND DESCRIPTION OF THE PROPOSED INSTALLATION AND APPURTENANCES IS MORE FULLY SHOWN ON THE ATTACHED DETAIL DRAWINGS. THE LAYING, CONSTRUCTION, MAINTENANCE AND/OR REPAIR OF THE PROPOSED INSTALLATION SHALL BE SUBJECT TO "A REVISED ORDER REGULATING THE LAYING, CONSTRUCTION, MAINTENANCE AND/OR REPAIR OF CABLES, CONDUITS, AND/OR POLE LINES, IN, UNDER, ACROSS, OR ALONG ROADS, STREETS, HIGHWAYS AND DRAINAGE DITCHES IN FORT BEND COUNTY, TEXAS", UNDER THE JURISDICTION OF THE COMMISSIONERS COURT OF FORT BEND COUNTY, TEXAS" AS PASSED BY COMMISSIONERS COURT OF FORT BEND COUNTY, TEXAS, DATED THE 3RD DAY OF AUGUST, 1987, RECORDED IN VOLUME 639 OF THE MINUTES OF THE COMMISSIONERS COURT OF FORT BEND COUNTY, TEXAS.

WRITTEN NOTICES ARE REQUIRED: 1) 48 HOURS IN ADVANCE OF START OF CONSTRUCTION AND 2) WHEN CONSTRUCTION IS COMPLETE AND READY FOR FINAL INSPECTION.

MAIL TO: PERMIT ADMINISTRATOR/FORT BEND COUNTY ENGINEERING
P.O. BOX 1449, ROSENBERG, TX 77471

VIOLATION OF REQUIREMENTS SHALL CONSTITUTE GROUNDS FOR JOB SHUT DOWN.

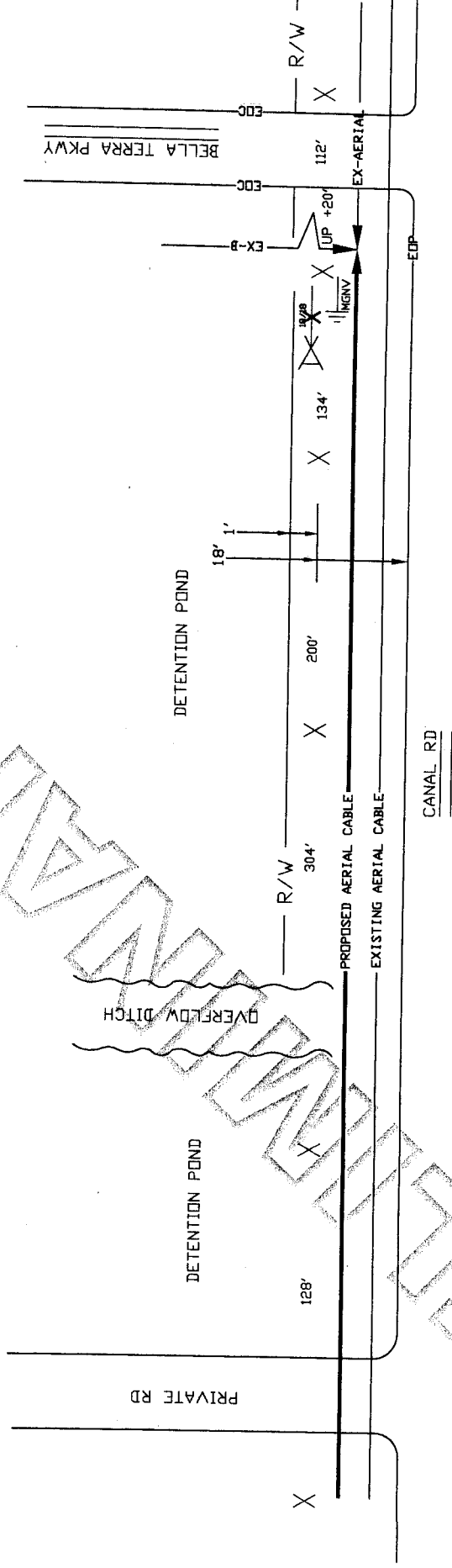
COMPANY NAME: AT&T Texas
AGENT AND/OR OWNER
Mike Broussard
(SIGNATURE)
NAME & TITLE: MIKE BROUSSARD, MGR. OSP PLNG & ENG DESIGN
(PLEASE PRINT)
DATE: 01/06/2011
ADDRESS: 1110 LOUISE, 1ST FLOOR
(STREET/P.O.BOX)
ROSENBERG TEXAS 77471
CITY STATE ZIP
TELEPHONE NO: 281-341-4312

(ACCESSIBLE 24 HRS/DAY, 7 DAYS/WEEK)

LEGEND


—	AERIAL	—	PROPOSED AT&T AERIAL CABLE
—	EX-B	—	EXISTING AT&T BURIED CABLE
—	EDC	—	EDGE OF PAVEMENT
—	R/W	—	RIGHT OF WAY
X			POWER POLE

The site plan shows a proposed aerial cable (solid line) and an existing aerial cable (dashed line) running horizontally across the middle. Above the cables is a detention pond with a wavy overflow ditch. To the left is a private road, and to the right is a canal road. Dimensions include 128' for the pond width, 304' for the cable right-of-way, and 200' for the canal road width. A large diagonal watermark 'PROPOSED' is overlaid on the plan.



Not for use or disclosure outside the APT companies except under written agreement.

SPECIAL CIRCUITS	N
6203	N
FORWARDED	
PERMIT	N
REQUIRED	



NORTH ARROW

OPERATING RANGE OF JOB STEPS	
TASK _____	TO _____
MFCR #57	
RZ 0	CZ 9 TAPER CODE 164603
CAUTION HIGH VOLTAGE	
KV 13.00	AERIAL Y BURIED N
HIGHWAY PERMIT NO.	
Utility CO CENT - CENTER POINT	
REP NAME	
REP TEL NO.	
POLE CONTACTS (+) 5	(-) 0
Utility CO	
REP NAME	
REP TEL NO.	
POLE CONTACTS (+) 0	(-) 0
Utility CO	
REP NAME	
REP TEL NO.	
POLE CONTACTS (+) 0	(-) 0
PROJECT NO 8201710	
TOT.PRINTS 3	PRINT NO.3
NPA/NNX: 281-232	PRT:281232
EXCH. RICH-HOSE	
TAX DIST. FID009	
GEO LOC. W89232	
ENGR. MB	DRAWN/DW
TELEPHONE NO. (281) 341-4312	
REC. REF. 225-285-75	
MAP REF. FB KM 525K	
SCALE NONE	
ISSUE DATE	
PROJ TITLE 5270 V GRAND PKWY S	
REV. NUMBER	
DATE REV.	