

REVIEW BY FORT BEND COUNTY COMMISSIONERS COURT

On this 25 day of JANUARY, 2011, before the Fort Bend Commissioners Court came on to be heard and reviewed the accompanying notice of LENNAR HOMES

Job Location WATFORD BEND

Dated 01/10/11 BOND NO 929501240 Permit No. 83881
to make use of certain Fort Bend County property subject to, "A Revised Order Regulating the Laying, Construction, Maintenance, and Repair of Buried Cables, Conduits, and Pole Lines, In, Under, Across or Along Roads, Streets, Highways, and Drainage Ditches in Fort Bend County, Texas, Under the Jurisdiction of the Commissioners Court of Fort Bend County, Texas," as passed by the Commissioners Court of Fort Bend County, Texas, date the 3rd day of August, 1987, recorded in Volume _____ of the Minutes of the Commissioners Court of Fort Bend County, Texas, to the extent that such order is not inconsistent with Article 1436a, Vernon's Texas Civil Statutes. Upon Motion of Commissioner Meyers, seconded by Commissioner Patterson, duly put and carried, it is ORDERED, ADJUGED AND DECREED that said notice of said above purpose is hereby acknowledged by the Commissioners Court of Fort Bend County, Texas, and that said notice be placed on record according to the regulation order thereof.

Notes:

1. Evidence of review by the Commissioners Court must be kept on the job site and failure to do so constitutes grounds for job shutdown.
2. Written notices are required:
 - a. 48 hours in advance of construction start up, and
 - b. When construction is completed and ready for final inspection

Mail notices to: Permit Administrator
Fort Bend County Engineering
P.O. Box 1449
Rosenberg, Texas 77471
281-633-7500

3. This permit expires one (1) year from date of permit if construction has not commenced.

By

A. Jesse Heyman
County Engineer

By

N/A
Drainage District Engineer/Manager

Presented to Commissioners Court and approved.

Recorded in Volume 1-25-11
Minutes of Commissioners Court.

Clerk of Commissioners Court

By Sherry Fier
Deputy

COUNTY OF FORT BEND

Engineering Department

P.O. BOX 1449

Rosenberg, Texas 77471-1449

Johnny Ortega

Permit Administrator

1124 Blume Road

Phone: (281) 341-7500

PERMIT APPLICATION REVIEW FORM FOR CABLE, CONDUIT, AND POLE LINE ACTIVITY IN FORT BEND COUNTY

PERMIT NO. 083881

The following "Notice of Proposed Cable, Conduit, and/or Pole Line activity in Fort Bend County" and accompanying attachments have been reviewed and the notice conforms to appropriate regulations set by Commissioner's Court of Fort Bend County, Texas.

- X (1) Complete Application Form.
- X a. Name of road, street, and/or drainage ditch affected.
- X b. Vicinity map showing course of direction.
- c. Plans and specifications.

- (2) Bond:
- District Attorney, approval when applicable.
- X Perpetual bond currently posted.
- No. 929501240
- Amount \$50,000.00
- Performance bond submitted.
- No.
- Amount
- Cashier's Check.
- No.
- Amount


- (3) Verbal permission given for emergencies, to start construction before approved in Commissioner's Court.

 Precinct Engineer Acknowledgment Date

 Precinct Commissioner Acknowledgment Date

- (4)
- Drainage District Approval when applicable

We have reviewed this project and agree it meets minimum requirements.


Johnny Ortega CFM/ Permit Administrator
(REVISED 5/30/08)

01/10/2011
Date

AS PER ORIGINAL
**FORT BEND COUNTY ENGINEERING
PERMIT DEPARTMENT**
CONSTRUCTION OF DRIVEWAYS AND CULVERTS ON COUNTY EASEMENTS AND RIGHT OF WAYS
COMMERCIAL PIPE PERMIT APPLICATION
P.O. BOX 1449 • 1124 BLUME ROAD
ROSENBERG, TX 77471
(Phone) 281-633-7502 or 7503 • (Fax) 281-342-7366

APPLICANT INFORMATION

Application No. 83481
(County Use Only)

Applicant Name Lennar Homes
Applicant Mailing Address 550 Greens Pkwy, Ste 200
City Houston State Tx Zip 77067
Work Phone 281-874-8577 Daytime Phone 281-874-8577
Property Owner's Name Same as Applicant Phone _____
Property Owner's Mailing Address _____
City _____ State _____ Zip _____

LOCATION OF PROPERTY

Subdivision Kingdom Heights Sec 1 Lot 5 Blk 6
Physical Address 6119 Watford Bend

(ATTACH A SITE MAP)

SITE USE

Driveway Curb & Gutter Section ☒ Driveway - Open Ditch Section _____
Culvert Only _____

DRIVEWAY REQUIREMENTS

Length 20' minimum and 40' maximum Number of drives 1
(See - Fort Bend County Procedures to be followed for Commercial Driveway, and Median Openings or Modifications)
Available on website www.co.fort-bend.tx.us

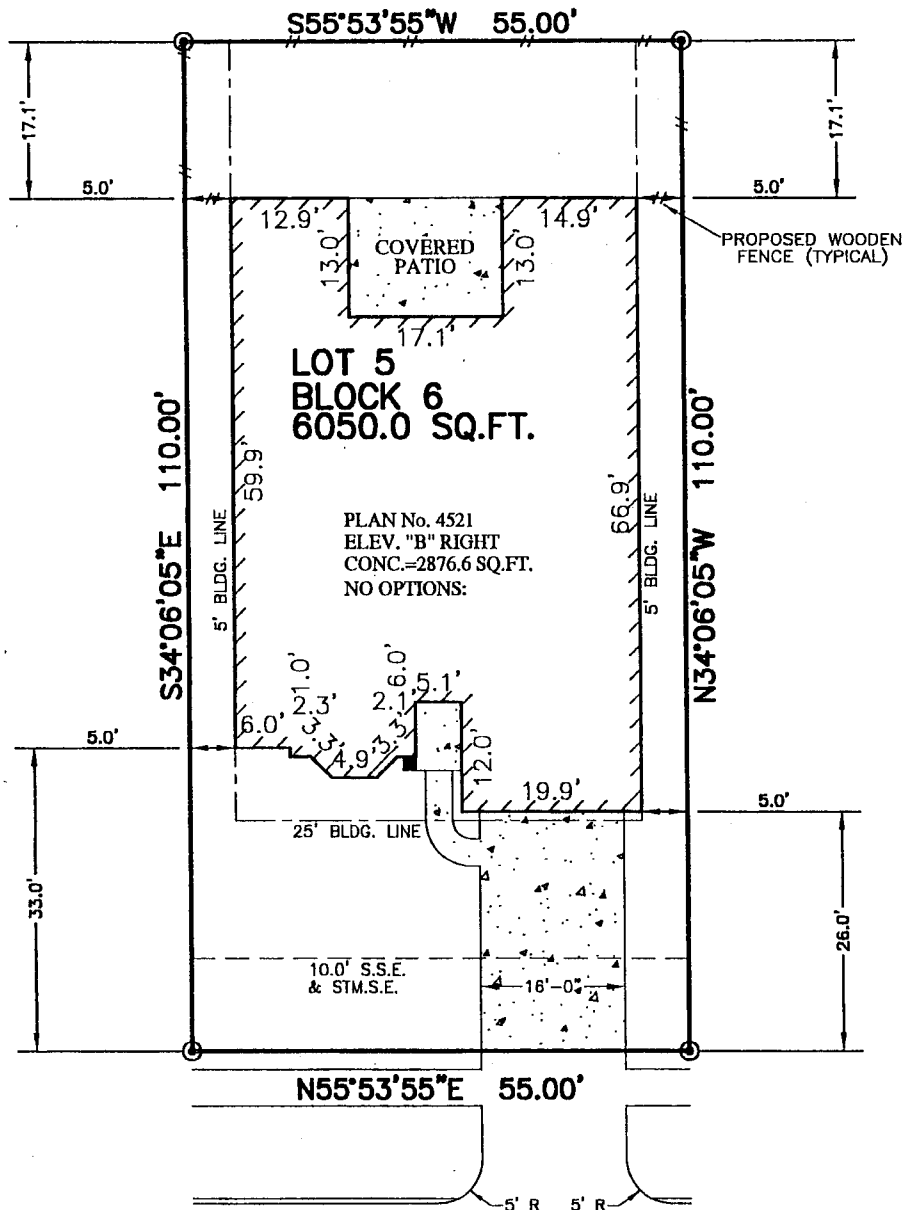
Does project comply with Fort Bend County Lighting Regulation Yes (☒) No (☐)
(See - Fort Bend County Outdoor Lighting Regulation on website www.co.fort-bend.tx.us)

- By signing and submitting this permit application, I am stating that I am the owner of this property and I am aware of and agree to abide by the Fort Bend County Regulations of Subdivisions and I am aware of Section 2, Item F in the Permits for the Construction of Driveways & Culverts on County Easements and Right of Ways in Fort Bend County, and am responsible to obtain all other required permits associated with the above mentioned property. Driveway and Pipe Permits shall provide that construction pursuant to the permit will be commenced within six months and be completed within nine months from the date of the permit and that fees collected for said permits shall not be refundable or transferable. I further understand the permit fee, in the form of CASH or PERSONAL CHECK or COMPANY CHECK or a CASHIERS CHECK or MONEY ORDER payable to FORT BEND COUNTY, must be attached.
- The undersigned applicant, agent or attorney hereby certifies to Commissioners' Court to be strictly bound to Commissioners' Court to construct the driveway and/or culvert in strict conformity with the plans, specifications, terms, provisions and conditions of the permit and any other written material incorporated by reference in this application.
- Other permits may be required for development. Please contact the Fort Bend County Road & Bridge Department for pipe sizing or the Fort Bend County Health Department for information on On-Site Sewage Facility permits prior to planning construction.
- Failure to possess or obtain required permits will result in legal action against the property owner as allowed by law.

Signature of Applicant, Agent or Attorney

Date

LINDA S. SCHAFER
Printed Name



FLOOD MAP:
THIS PROPERTY LIES IN ZONE "X"
AS DEPICTED ON COMMUNITY PANEL
No. 48201 C 0220 L, EFFECTIVE DATE: 06-18-07

NOTES:

1. ALL BEARINGS SHOWN HEREON ARE BASED ON THE RECORDED PLAT.
2. THIS PLOT PLAN WAS PREPARED WITHOUT BENEFIT OF A TITLE REPORT. THERE MAY BE EASEMENTS, BUILDING LINES & OTHER MATTERS OF RECORD NOT SHOWN HEREON. SURVEYOR OR ALLPOINTS SERVICES CORP. IS NOT LIABLE FOR ANY DAMAGES THAT MAY INCUR IN ANY EVENT THE BUILDER BUILDS ANY IMPROVEMENTS CLOSER THAN 5.0' OR WITHIN AN EASEMENT.

**6119
WATFORD BEND
(60' R.O.W.)
28' CONCRETE PAVEMENT**

PRELIMINARY ONLY

PLOT PLAN

SCALE: 1 = 20'

APPROX. LOT COVERAGE: 55.02 %	
FENCE (LIN. FT.)	99.0 L.F.
HOUSE AREA	2876.6 SQ. FT.
FRONT SOD:	128 SQ. YD.
BACK SOD:	104 SQ. YD.
LEFT SOD:	34 SQ. YD.
RIGHT SOD:	37 SQ. YD.
R.O.W. SOD:	51 SQ. YD.
TOTAL SOD:	354 SQ. YD.
CONC. PATIO	0 SQ. FT.
PRIVATE WALK	36 SQ. FT.
PUBLIC WALK	156 SQ. FT.
DRIVEWAY	416 SQ. FT.
IN-TURN	276 SQ. FT.
TOTAL PAVING:	884 SQ. FT.

©2010, ALLPOINTS SERVICES CORP., ALL RIGHTS RESERVED

FOR: LENNAR HOMES
ADDRESS:
6119 WATFORD BEND
ALLPOINTS JOB #: LH30296 IM
G.F.:



**ALLPOINTS
SERVICES CORP**
PHONE: 713-468-7707
FAX: 713-827-1861

**LOT 5, BLOCK 6,
KINGDOM HEIGHTS, SECTION 1,
PLAT No. 20060032, PLAT RECORDS,
FORT BEND COUNTY, TEXAS**

ISSUE DATE: 10/20/2010

LENNAR

ALLPOINTS SERVICES CORP. COMMERCIAL/BUILDER DIVISION 1515 WITTE ROAD HOUSTON, TEXAS 77080

**FORT BEND COUNTY ENGINEERING
PERMIT DEPARTMENT
CONSTRUCTION OF DRIVEWAYS AND CULVERTS ON COUNTY EASEMENTS AND RIGHT OF WAYS
COMMERCIAL PIPE PERMIT APPLICATION
P.O. BOX 1449 • 1124 BLUME ROAD
ROSENBERG, TX 77471
(Phone) 281-633-7502 or 7503 • (Fax) 281-342-7366**

APPLICANT INFORMATIONApplication No. 43481

(County Use-Only)

Applicant Name: Lennar Homes
 Applicant Mailing Address: 550 Greens Pkwy, Ste 200
 City: Houston State: TX Zip: 77067
 Work Phone: 281-874-8577 Daytime Phone: 281-874-8577
 Property Owner's Name: Same as Applicant Phone: _____
 Property Owner's Mailing Address: _____
 City: _____ State: _____ Zip: _____

LOCATION OF PROPERTY

Subdivision: Kingdom Heights Sec: 1 Lot: 6 Blk: 6
 Physical Address: 6123 Watford Bend

(ATTACH A SITE MAP)

SITE USE

Driveway Curb & Gutter Section ☒ Driveway - Open Ditch Section _____
 Culvert Only _____

DRIVEWAY REQUIREMENTS

Length: 20' minimum and 40' maximum Number of drives: 1
 (See - Fort Bend County Procedures to be followed for Commercial Driveway, and Median Openings or Modifications)
 Available on website www.co.fort-bend.tx.us

Does project comply with Fort Bend County Lighting Regulation Yes (☒) No (☐)
 (See - Fort Bend County Outdoor Lighting Regulation on website www.co.fort-bend.tx.us)

- By signing and submitting this permit application, I am stating that I am the owner of this property and I am aware of and agree to abide by the Fort Bend County Regulations of Subdivisions and I am aware of Section 2, Item F in the Permits for the Construction of Driveways & Culverts on County Easements and Right of Ways in Fort Bend County, and am responsible to obtain all other required permits associated with the above mentioned property. Driveway and Pipe Permits shall provide that construction pursuant to the permit will be commenced within six months and be completed within nine months from the date of the permit and that fees collected for said permits shall not be refundable or transferable. I further understand the permit fee, in the form of CASH or PERSONAL CHECK or COMPANY CHECK or a CASHIERS CHECK or MONEY ORDER payable to FORT BEND COUNTY, must be attached.
- The undersigned applicant, agent or attorney hereby certifies to Commissioners' Court to be strictly bound to Commissioners' Court to construct the driveway and/or culvert in strict conformity with the plans, specifications, terms, provisions and conditions of the permit and any other written material incorporated by reference in this application.
- Other permits may be required for development. Please contact the Fort Bend County Road & Bridge Department for pipe sizing or the Fort Bend County Health Department for information on On-Site Sewage Facility permits prior to planning construction.
- Failure to possess or obtain required permits will result in legal action against the property owner as allowed by law.

Signature of Applicant, Agent or Attorney

Date

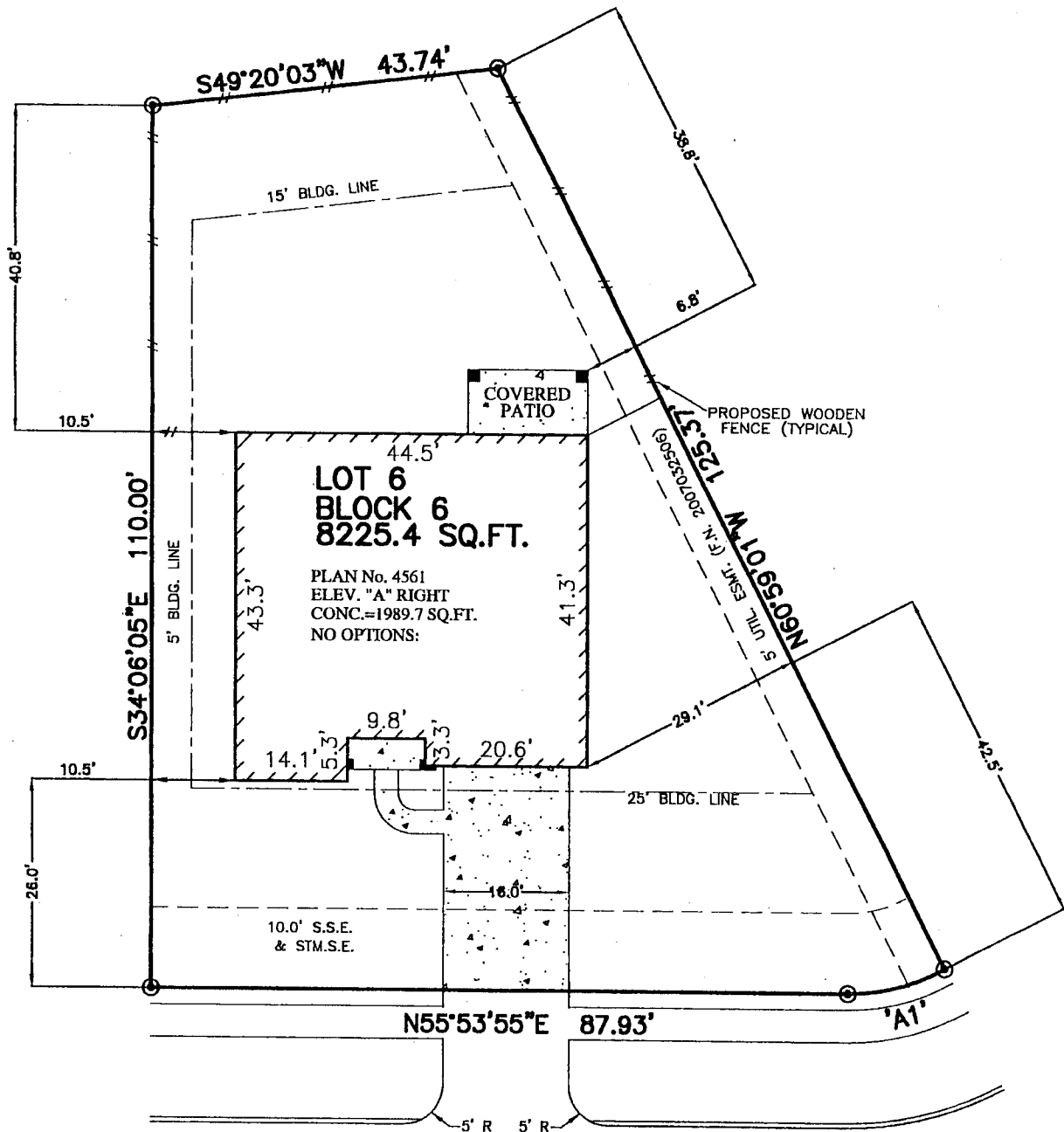
LINDA S. SCHAFER
 Printed Name

11/4/10



ARC TABLE

ARC	LEN.	RAD.	CHRD. BRG.
'A1'	12.75'	25.00'	N41°18'33"E



FLOOD MAP:
THIS PROPERTY LIES IN ZONE "X"
AS DEPICTED ON COMMUNITY PANEL
No. 48201 C 0220 L, EFFECTIVE DATE: 06-18-07

- NOTES:
1. ALL BEARINGS SHOWN HEREON ARE BASED ON THE RECORDED PLAT.
 2. THIS LOT FIT WAS PREPARED WITHOUT BENEFIT OF A TITLE REPORT. THERE MAY BE EASEMENTS, BUILDING LINES & OTHER MATTERS OF RECORD NOT SHOWN HEREON. SURVEYOR OR ALLPOINTS SERVICES CORP. IS NOT LIABLE FOR ANY DAMAGES THAT MAY INCUR IN ANY EVENT THE BUILDER BUILDS ANY IMPROVEMENTS CLOSER THAN 5.0' OR WITHIN AN EASEMENT.

©2010, ALLPOINTS SERVICES CORP., ALL RIGHTS RESERVED

FOR: LENNAR HOMES
ADDRESS:
6123 WATFORD BEND
ALLPOINTS JOB #: LH30210 IM
G.F.:



ALLPOINTS
SERVICES CORP
PHONE: 713-468-7707
FAX: 713-827-1861

6123
WATFORD BEND
(60' R.O.W.)
28' CONCRETE PAVEMENT

PRELIMINARY ONLY

LOT FIT

SCALE: 1 = 20'

LOT 6, BLOCK 6,
KINGDOM HEIGHTS, SECTION 1,
PLAT No. 20060032, PLAT RECORDS,
FORT BEND COUNTY, TEXAS

LENNAR

ISSUE DATE: 10/13/2010

ALLPOINTS SERVICES CORP. COMMERCIAL/BUILDER DIVISION 1515 WITTE ROAD HOUSTON, TEXAS 77080