

REVIEW BY FORT BEND COUNTY COMMISSIONERS COURT

On this 14 day of DECEMBER, 2010, before the Fort Bend Commissioners Court came on to be heard and reviewed the accompanying notice of AT & T

Job Location CANYON FIELDS DRIVE

Dated 12/02/10 BOND NO CHI-001686693-01 Permit No. 83863
to make use of certain Fort Bend County property subject to, "A Revised Order Regulating the Laying, Construction, Maintenance, and Repair of Buried Cables, Conduits, and Pole Lines, In, Under, Across or Along Roads, Streets, Highways, and Drainage Ditches in Fort Bend County, Texas, Under the Jurisdiction of the Commissioners Court of Fort Bend County, Texas," as passed by the Commissioners Court of Fort Bend County, Texas, date the 3rd day of August, 1987, recorded in Volume _____ of the Minutes of the Commissioners Court of Fort Bend County, Texas, to the extent that such order is not inconsistent with Article 1436a, Vernon's Texas Civil Statutes. Upon Motion of Commissioner meyers, seconded by Commissioner prestage, duly put and carried, it is ORDERED, ADJUGED AND DECREED that said notice of said above purpose is hereby acknowledged by the Commissioners Court of Fort Bend County, Texas, and that said notice be placed on record according to the regulation order thereof.

Notes:

1. Evidence of review by the Commissioners Court must be kept on the job site and failure to do so constitutes grounds for job shutdown.
2. Written notices are required:
 - a. 48 hours in advance of construction start up, and
 - b. When construction is completed and ready for final inspection

Mail notices to: Permit Administrator
Fort Bend County Engineering
P.O. Box 1449
Rosenberg, Texas 77471
281-633-7500

3. This permit expires one (1) year from date of permit if construction has not commenced.

By

County Engineer

By

Drainage District Engineer/Manager

Presented to Commissioners Court and approved.

Recorded in Volume 121410
Minutes of Commissioners Court.

Clerk of Commissioners Court

By Sherry Fio
Deputy

COUNTY OF FORT BEND

Engineering Department

P.O. BOX 1449

Rosenberg, Texas 77471-1449

Johnny Ortega

Permit Administrator

1124 Blume Road

Phone: (281) 341-7500

PERMIT APPLICATION REVIEW FORM FOR CABLE, CONDUIT, AND POLE LINE ACTIVITY IN FORT BEND COUNTY

PERMIT NO. 083863

The following "Notice of Proposed Cable, Conduit, and/or Pole Line activity in Fort Bend County" and accompanying attachments have been reviewed and the notice conforms to appropriate regulations set by Commissioner's Court of Fort Bend County, Texas.

- X (1) Complete Application Form.
- X a. Name of road, street, and/or drainage ditch affected.
- X b. Vicinity map showing course of direction.
- c. Plans and specifications.

- (2) Bond:
- District Attorney, approval when applicable.
- X Perpetual bond currently posted.
- No. CHI-001686693-01
- Amount \$25,000.00
- Performance bond submitted.
- No.
- Amount
- Cashier's Check.
- No.
- Amount


- (3) Verbal permission given for emergencies, to start construction before approved in Commissioner's Court.

 Precinct Engineer Acknowledgment Date

 Precinct Commissioner Acknowledgment Date

- (4)
- Drainage District Approval when applicable

We have reviewed this project and agree it meets minimum requirements.


Johnny Ortega CFM/ Permit Administrator
(REVISED 5/30/08)

12/02/2010
Date

**NOTICE OF PROPOSED CABLE, CONDUIT AND/OR POLE LINE ACTIVITY
IN, UNDER, ACROSS OR ALONG ROADS, STREETS, HIGHWAYS AND DRAINAGE DITCHES
IN FORT BEND COUNTY**

APPLICANT'S JOB NO. 8015088-DA 4150
 PERMIT No. 83863 PCT. No. 3
 BOND No. CH1-001696093-01

Formal notice is hereby given that AT+T
 proposes to lay, construct, maintain and/or repair cable, conduit and/or pole line, in, under,
 across, or along roads, streets, highways and drainage ditches in Fort Bend County, as follows:

In, Under, or Across Roads and/or Drainage Ditches

Road or Ditch Name	Distance & Direction From Nearest Intersection	Length of Crossing	Type of Construction Bored: Jacked: Driven: Cased

Along Roads and/or Drainage Ditches

Road or Ditch Name	Distance & Direction From Nearest Intersection	To	Distance
CANYON FIELDS DR - 25100	250' WEST OF REESE LAKE	CANYON FIELDS DR.	APPX. 150'

General Description
AT+T PROPOSES TO PLACE A NEW HANDHOLE, CABINET, 1-4" PVC 1-2 1/2" PVC,
2-1 1/2" INNERDUGS AND FIBER OPTIC CABLE IN N R/W OF CANYON FIELDS DRIVE APPX
250' WEST OF REESE LAKE DRIVE.

The Location and description of the proposed installation and appurtenances is more fully shown on the attached detail drawings. The laying, construction, maintenance and/or repair of the proposed installation shall be subject to "A Revised Order Regulating the Laying, Construction, Maintenance and/or Repair of Cables, Conduits, and/or Pole Lines, In, Under, Across, or Along Roads, Streets, Highways and Drainage Ditches in Fort Bend County, Texas, Under the Jurisdiction of the Commissioners Court of Fort Bend County, Texas," as passed by Commissioners Court of Fort Bend County, Texas, dated the 3rd. day of August, 1987, recorded in Volume 639 of the Minutes of the Commissioners Court of Fort Bend County, Texas.

**FBC KEY MAP
524K**

Written notices are required: 1) 48 hours in advance of start of construction and
 2) when construction is complete and ready for final inspection.

Mail to: Permit Administrator/Fort Bend County Engineering
 P.O. Box 1449, Rosenberg, TX 77471.

Violation of requirements shall constitute grounds for job shut down.

Does project
comply with Fort
Bend County
Outdoor Lighting
Ordinance?

Yes ()

No ()

COMPANY NAME: AT+T

AGENT and/or OWNER

James Chaffin - ENGR.
 (Signature)

NAME & TITLE

JAMES CHAFFIN
 (Please Print)

DATE

ADDRESS

5252 HOLLISTER RD, RM 202
 (Street/P.O. Box)

HOUSTON

TX

77040

City

State

Zip

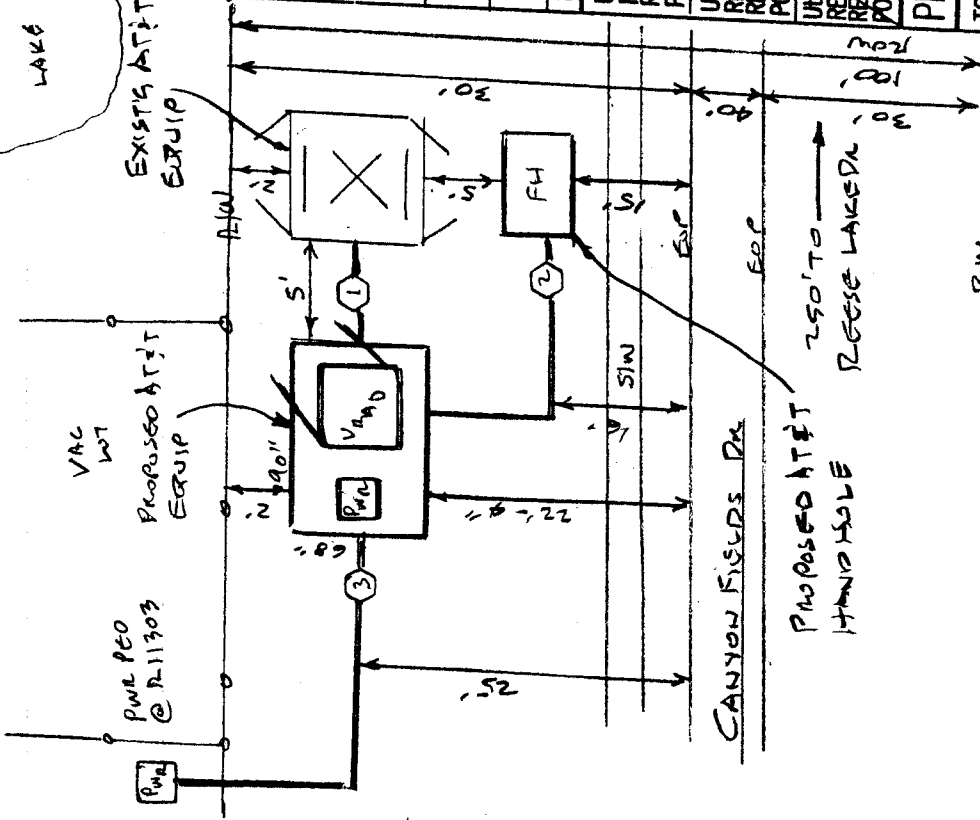
TELEPHONE NO:

713-574-0584

(accessible 24 hrs/day, 7 days/week)

SANERMEYER DR

11303



- PROPOSED AT&T
- ① 1-PVC-C-4"
 - ② 2-1.5" INNERDUGS
 - ③ 1-PVC-SCH 80-2.5"

ACTION	CODE	MAJOR MATERIAL DESCRIPTION	ACCT CODE	FEET	REMOVALS	
					ML	BOROUGH MORT DATE

Not for use or disclosure outside the SBC family of companies

--Proprietary--

CONTRACTORS
NO LOCATIONS OF SERVICE, MATERIALS, OR EQUIPMENT TO BE INSTALLED IN THE FIELD OR IN THE WORK AREA. THE CONTRACTOR SHALL BE RESPONSIBLE FOR THE LOCATION OF ALL UTILITIES AND FOR THE PROTECTION OF ALL UTILITIES. THE CONTRACTOR SHALL BE RESPONSIBLE FOR THE LOCATION OF ALL UTILITIES AND FOR THE PROTECTION OF ALL UTILITIES. CALL 1-800-541-4445 FOR NON-TELEPHONE LOCATIONS

FORT BEND
COUNTY
PERMIT

ISSUE DATE: TXH7K
PROJ TITLE: FTN 604150-1
REV. NUMBER: 801500B
DATE REV.

MAP REF: 5248L

REC. REF: 225-285-15

TELEPHONE NO. (713) 685-5555

ENGR. BV 1004

GEO LOC. W131004

TAX DIST. F4042 CMC BROWN

EXCH. BACH-2056

NPA/NNX: 201-238PRT 201232

TOT PRINTS PRINT NO. 101

PROJECT NO 801500B

UTILITY CO REP NAME REP TEL NO. POLE CONTACTS (+)0 (-)0

UTILITY CO REP NAME REP TEL NO. POLE CONTACTS (+)0 (-)0

UTILITY CO REP NAME REP TEL NO. POLE CONTACTS (+)0 (-)0

UTILITY CO REP NAME REP TEL NO. POLE CONTACTS (+)0 (-)0

UTILITY CO REP NAME REP TEL NO. POLE CONTACTS (+)0 (-)0

UTILITY CO REP NAME REP TEL NO. POLE CONTACTS (+)0 (-)0

UTILITY CO REP NAME REP TEL NO. POLE CONTACTS (+)0 (-)0

UTILITY CO REP NAME REP TEL NO. POLE CONTACTS (+)0 (-)0

UTILITY CO REP NAME REP TEL NO. POLE CONTACTS (+)0 (-)0

UTILITY CO REP NAME REP TEL NO. POLE CONTACTS (+)0 (-)0

UTILITY CO REP NAME REP TEL NO. POLE CONTACTS (+)0 (-)0

UTILITY CO REP NAME REP TEL NO. POLE CONTACTS (+)0 (-)0

UTILITY CO REP NAME REP TEL NO. POLE CONTACTS (+)0 (-)0

UTILITY CO REP NAME REP TEL NO. POLE CONTACTS (+)0 (-)0

UTILITY CO REP NAME REP TEL NO. POLE CONTACTS (+)0 (-)0

UTILITY CO REP NAME REP TEL NO. POLE CONTACTS (+)0 (-)0

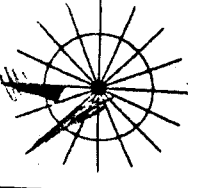
UTILITY CO REP NAME REP TEL NO. POLE CONTACTS (+)0 (-)0

UTILITY CO REP NAME REP TEL NO. POLE CONTACTS (+)0 (-)0

UTILITY CO REP NAME REP TEL NO. POLE CONTACTS (+)0 (-)0

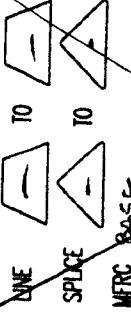
UTILITY CO REP NAME REP TEL NO. POLE CONTACTS (+)0 (-)0

UTILITY CO REP NAME REP TEL NO. POLE CONTACTS (+)0 (-)0



NORTH ARROW

OPERATING RANGE OF JOB STEPS



TRANSMISSION ZONE

RZ CZ TAPER CODE 41500

CAUTION HIGH VOLTAGE

KV 19.00 AERIAL BURIED Y

HIGHWAY PERMIT NO.

UTILITY CO REP NAME REP TEL NO. POLE CONTACTS (+)0 (-)0

UTILITY CO REP NAME REP TEL NO. POLE CONTACTS (+)0 (-)0

UTILITY CO REP NAME REP TEL NO. POLE CONTACTS (+)0 (-)0

UTILITY CO REP NAME REP TEL NO. POLE CONTACTS (+)0 (-)0

UTILITY CO REP NAME REP TEL NO. POLE CONTACTS (+)0 (-)0

UTILITY CO REP NAME REP TEL NO. POLE CONTACTS (+)0 (-)0

UTILITY CO REP NAME REP TEL NO. POLE CONTACTS (+)0 (-)0

UTILITY CO REP NAME REP TEL NO. POLE CONTACTS (+)0 (-)0

UTILITY CO REP NAME REP TEL NO. POLE CONTACTS (+)0 (-)0

UTILITY CO REP NAME REP TEL NO. POLE CONTACTS (+)0 (-)0

UTILITY CO REP NAME REP TEL NO. POLE CONTACTS (+)0 (-)0

UTILITY CO REP NAME REP TEL NO. POLE CONTACTS (+)0 (-)0

UTILITY CO REP NAME REP TEL NO. POLE CONTACTS (+)0 (-)0

UTILITY CO REP NAME REP TEL NO. POLE CONTACTS (+)0 (-)0

UTILITY CO REP NAME REP TEL NO. POLE CONTACTS (+)0 (-)0

UTILITY CO REP NAME REP TEL NO. POLE CONTACTS (+)0 (-)0

UTILITY CO REP NAME REP TEL NO. POLE CONTACTS (+)0 (-)0

UTILITY CO REP NAME REP TEL NO. POLE CONTACTS (+)0 (-)0

UTILITY CO REP NAME REP TEL NO. POLE CONTACTS (+)0 (-)0

UTILITY CO REP NAME REP TEL NO. POLE CONTACTS (+)0 (-)0

UTILITY CO REP NAME REP TEL NO. POLE CONTACTS (+)0 (-)0

UTILITY CO REP NAME REP TEL NO. POLE CONTACTS (+)0 (-)0

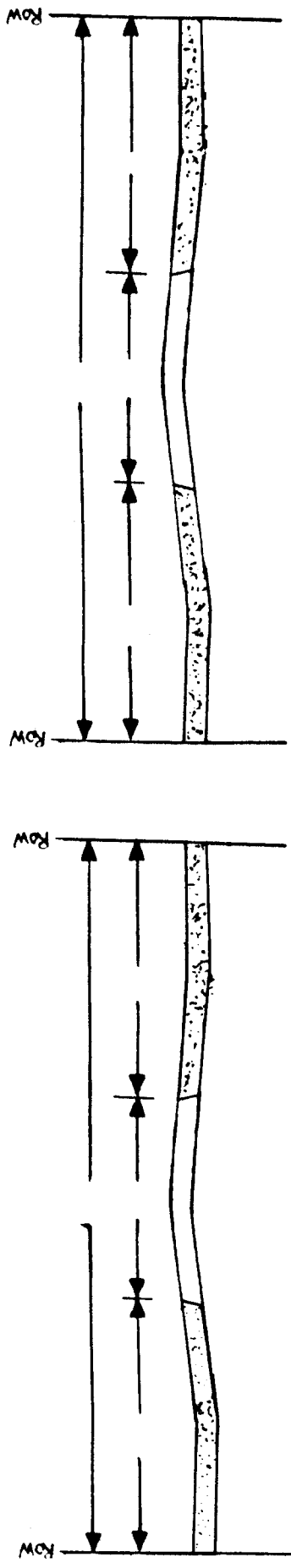
UTILITY CO REP NAME REP TEL NO. POLE CONTACTS (+)0 (-)0

UTILITY CO REP NAME REP TEL NO. POLE CONTACTS (+)0 (-)0

UTILITY CO REP NAME REP TEL NO. POLE CONTACTS (+)0 (-)0

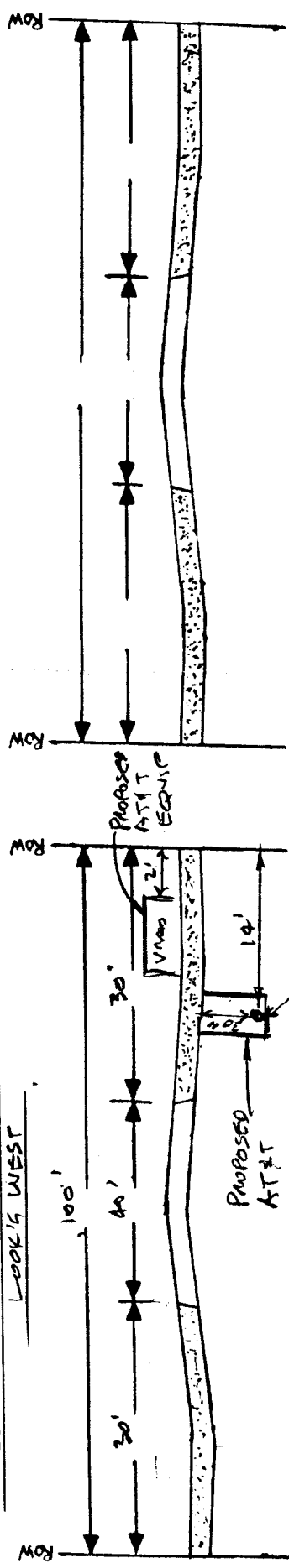
UTILITY CO REP NAME REP TEL NO. POLE CONTACTS (+)0 (-)0

SPECIAL CIRCUITS	6203 FORWARDED	PERMIT REQUIRED	NORTH ARROW
OPERATING RANGE OF JOB STEPS			
TRANSMISSION ZONE			
RZ	CZ	TAPER CODE	
CAUTION HIGH VOLTAGE BURIED			
KV	HIGHWAY PERMIT NO.		
UTILITY CO			
REP NAME	REP TEL NO.	POLE CONTACTS (+) 0	(-) 0
UTILITY CO			
REP NAME	REP TEL NO.	POLE CONTACTS (+) 0	(-) 0
UTILITY CO			
REP NAME	REP TEL NO.	POLE CONTACTS (+) 0	(-) 0
PROJECT NO 8015088			
TOT. PRINTS PRINT NO. 102			
NPA/NNX. 281-232PRT. 281232			
EXCH. 12104-1205E			
TAX DIST. F4042			
GEO LOC. W151008			
ENGR. DV DRAWN			
TELEPHONE NO. 1-713-6607923			
REC. REF. 225-28585			
MAP REF. 524 L			
SCALE 1"=100'			
ISSUE DATE.			
PROJ TITLE FTTX-TXHTX-DA4507			
REV. NUMBER 8015088			
DATE REV.			



CROSS SECTION CANYON FIELDS DR

LOOK'G WEST



PROPOSED
AT&T
HANDHOLE

PROPOSED
AT&T
EQUIP

HANDHOLES